



ENGLISH HERITAGE

HERITAGE AT
RISK
REGISTER
2012

YORKSHIRE AND
THE HUMBER

Contents

HERITAGE AT RISK	3
Reducing the risks	7
Publications and guidance	10
THE REGISTER	12
Content and assessment criteria	12
Key to the entries	15
Heritage at risk entries by local planning authority	17
Cumbria	18
East Riding of Yorkshire (UA)	18
Kingston upon Hull, City of (UA)	44
North East Lincolnshire (UA)	45
North Lincolnshire (UA)	46
North Yorkshire	49
South Yorkshire	108
West Yorkshire	121
York (UA)	141



ENGLISH HERITAGE

HERITAGE AT RISK

2012

YORKSHIRE AND
THE HUMBER

HERITAGE AT RISK

It is heartening to see that the number of sites on the national Heritage at Risk Register continues to fall, despite the challenges of recession. 1,150 assets have been removed for positive reasons since the Register was launched in 2008. The sites that remain at risk tend to be the more intractable ones where solutions are taking longer to implement.

Overall, the number of buildings at risk has fallen, although we are seeing a steady increase in the proportion of buildings on the Register that are capable of beneficial re-use. These have become vacant not because of any fundamental lack of potential, but as the temporary victims of the current economic climate. The average conservation deficit for buildings has increased as end-values have stagnated or fallen.

We are now into the third year of our thematic approach, which focuses on the most distinctive aspects of Yorkshire's heritage at risk. We have had another strong year, removing 56 sites from the Register and offering £800,000 in grants to 20 others. Very few major repair schemes are coming forward, because financial margins are tight. We will therefore be investing in surveys and viability studies for selected sites, in the hope that this will reduce uncertainty and identify deliverable projects for the future.

The story of the **Industrial Remains of the Dales** has been enriched this year by the re-commissioning of Linton Falls Hydroelectric Power Station. An options appraisal has been completed for the lead-mining complex at Keld Heads and we are working with the owner to develop a project. Elsewhere, at Grassington Moor work to the flue and chimney is almost complete. Works will soon start at Beever and Cockburn mines with support from Natural England and a management plan for the whole Moor is underway.


We are delighted that the Heritage Lottery Fund has agreed to fund a scheme which should enable the First White Cloth Hall in Leeds to be restored. In Huddersfield a commercial solution has converted the merchants' warehouse at St George's Square to provide student flats. But otherwise there is little development of sites from the **Textile Industry of the West Riding**. We will therefore be working with owners to support urgent repairs wherever we can to reduce the conservation deficit and ensure reuse schemes can progress once the market recovers.

Our Chair, Baroness Andrews, recently visited Joel's Yard in Sheffield to celebrate the completion of repairs and to announce a further grant of £300,000 for the adjacent North Yard. But more needs to be done for the buildings of the **South Yorkshire Metal Trades**. Leah's Yard remains a priority, while the metal-trade conservation area of Kelham Island has been added to the Register.

We continue to support the restoration of one of the finest of **South Yorkshire's Designed Landscapes**, Wentworth Castle. Repair of the pillared barn is complete and we are providing £200,000 towards restoration of the conservatory. It is great to see that work has now begun on this impressive structure, which has been on the Register since 1999 and featured on the Restoration television series.

Ancient Landscapes of the Wolds and Moors.

Our productive partnership with the North York Moors National Park continues, with a further 25 scheduled sites removed from the Register. We hope to increase our support to maximise the benefits of this work. Arable cultivation is the greatest source of risk to scheduled monuments and a particular issue on the Wolds. We will be re-doubling our efforts to work with landowners, Natural England and other partners to understand the impact and to secure action. This will become the largest strand of our Heritage at Risk work.



Trevor Mitchell
Planning and Conservation Director,
Yorkshire and the Humber

BIRDSALL ESTATE, MALTON, NORTH YORKSHIRE

The rolling chalklands of the Yorkshire Wolds contain some of England's least appreciated prehistoric, Roman and medieval remains. The greatest risk to these sites comes from arable cultivation cutting into their buried layers and eroding irreplaceable evidence of Yorkshire's past. Sites of this kind were once part of extensive systems stretching for many miles. They can therefore only be properly understood and protected at a landscape scale, which is why English Heritage is helping the Birdsall Estate to develop a Conservation Management Plan for the 65 scheduled monuments in its stewardship, 16 of which are at risk. Peter Horne © English Heritage

BUILDINGS AT RISK

- Nationally, 3.0% of grade I and II* listed buildings are at risk. In Yorkshire and the Humber this rises to 4.1% (91 buildings).
- 8 buildings at risk were removed from the 2011 Yorkshire and the Humber Register, and 4 have been added.

PLACES OF WORSHIP AT RISK

- Of the 339 listed places of worship surveyed in Yorkshire and the Humber, 63 are at risk. 22 have been added this year.

SCHEDULED MONUMENTS

- 3,286 (16.6%) of England's 19,759 scheduled monuments are at risk, of which 676 are in Yorkshire and the Humber.
- In Yorkshire and the Humber, 33 scheduled monuments have been removed from the 2011 Register for positive reasons, and 12 have been added.
- 12.8% of scheduled monuments (93) on Yorkshire and the Humber's baseline 2009 Register have been removed for positive reasons, compared to the national figure of 15.8%.
- Nationally, damage from arable cultivation is the greatest risk factor for scheduled monuments, accounting for 44% of those at risk. In Yorkshire and the Humber the proportion is 57%.

REGISTERED PARKS AND GARDENS

- 99 (6.1%) of England's 1,617 registered parks and gardens are at risk, a decrease from 103 (6.4%) in 2011. In Yorkshire and the Humber, 13 (11%) of our 118 sites are at risk.
- Nationally, 5 registered parks and gardens were removed from the 2011 Register and 1, in Yorkshire and the Humber, has been added.

REGISTERED BATTLEFIELDS

- Of the 43 registered battlefields in England, 6 are at risk, 2 fewer than the 2008 baseline. Of the 7 registered battlefields in Yorkshire and the Humber, 4 are at risk.

PROTECTED WRECK SITES

- Of the 46 protected wreck sites off England's coast, 4 are at risk. Of the 10 sites on the 2008 baseline, 9 have been removed. Yorkshire and the Humber's single protected wreck site is not at risk.

CONSERVATION AREAS

- We now have information on the condition of 7,976 of England's 9,770 conservation areas; 524 (6.6%) are at risk. Of the 848 conservation areas surveyed in Yorkshire and the Humber, 53 (6.3%) are at risk.
- 2 conservation areas were removed from the 2011 Yorkshire and the Humber Register for positive reasons, but 3 have been added.



HAWORTH

Poor maintenance and cumulative changes are threatening Haworth's reputation as a high-quality tourist destination. In partnership with Bradford Council, local groups and business owners, English Heritage is working to restore the character of the village and create a more authentic atmosphere for visitors.

© Trevor Mitchell, English Heritage

59% OF
BUILDINGS
AT RISK ON THE 1999
REGISTER HAVE BEEN
SAVED

53
CONSERVATION
AREAS ARE
AT RISK

25.8% OF
SCHEDULED
MONUMENTS
ARE
AT RISK

£798k
IN GRANTS
WAS OFFERED TO
20 SITES AT RISK

PRIORITY HAR SITES

- Barden Church, Barden, Yorkshire Dales National Park
- Battle of Towton, Lead / Saxton with Scarthingwell / Towton, Selby, North Yorkshire
- Birdsall Estate (incl. 16 scheduled monuments at risk), Birdsall Wold, Ryedale, North Yorkshire
- First Leeds White Cloth Hall, 98-101 (consec.) Kirkgate, Leeds, West Yorkshire
- Haworth Conservation Area, Bradford, West Yorkshire
- Keld Heads lead smeltpool and mine complex, Wensley, Richmondshire, North Yorkshire
- Kirklees Park Farm buildings (incl. Double aisled barn to north west of Kirklees Priory Gatehouse, Home Farm (Building No. 6), Kirklees Priory Gatehouse, L-shaped Aisled Barn, and the Malthouse) Brighouse, Calderdale, West Yorkshire
- Leah's Yard, 20-22 Cambridge Street, Sheffield, South Yorkshire
- Grassington Moor (multi-period lead mines and processing works and 20th century barytes mill), Grassington, Yorkshire Dales National Park
- Whorlton Castle (gatehouse and ruins of undercroft), Castle Bank, Whorlton, North York Moors National Park

GRADE II PILOT PROJECTS

English Heritage is looking for people to take part in pilot projects that will explore options for expanding the Heritage at Risk programme to include all grade II listed buildings.

A maximum of 15 pilot projects are required to explore, cost and test various options for undertaking surveys of grade II listed buildings.

For more information and details on how to apply visit:

www.english-heritage.org.uk/risk

FOR MORE INFORMATION CONTACT:

Principal Heritage at Risk Adviser; English Heritage Yorkshire and the Humber, 37 Tanner Row, York, YO1 6WP.
Telephone: 01904 601 901 Email: yorkshire@english-heritage.org.uk

HERITAGE AT RISK IN YORKSHIRE AND THE HUMBER

- SCHEDULED MONUMENTS AT RISK
 - BUILDINGS AT RISK
 - PLACES OF WORSHIP AT RISK
 - REGISTERED PARKS AND GARDENS AT RISK
 - REGISTERED BATTLEFIELDS AT RISK
 - LOCAL PLANNING AUTHORITY
-
- INDUSTRIAL REMAINS OF THE DALES
 - TEXTILE INDUSTRY OF THE WEST RIDING
 - METAL TRADES BUILDINGS IN SOUTH YORKSHIRE
 - DESIGNED LANDSCAPES OF SOUTH YORKSHIRE
 - ANCIENT LANDSCAPES OF THE WOLDS AND MOORS

0 30 60
Kilometres

© Crown Copyright and database right 2012.
All rights reserved. Ordnance Survey
Licence number 100024900.

Find out what's at risk by searching or downloading the online Heritage at Risk Register at www.english-heritage.org.uk/har

If you would like this document in a different format, please contact our customer services department on telephone: 0870 333 1181
fax: 01793 414926 textphone: 01793 414878
email: customers@english-heritage.org.uk

Reducing the risks

English Heritage is committed to securing a year-on-year reduction in the number of heritage sites at risk as part of our National Heritage Protection Plan (2011-2015). We have set ourselves a target to remove 25% of entries (1,137) published on the 2010 Register by 2015. This will be challenging given the number of assets on the Register and the different kinds of risk they face.

To help address this challenge we have published our National Heritage at Risk Strategy which will be supported by nine local strategies. Key objectives of the strategy are to understand why assets are at risk and what most influences their removal from the Register and to find solutions for heritage at risk through partnership, stimulating economic regeneration and growth and maximising the benefit of our expertise and resources.

Whilst each asset type and individual site will require its own approach and solution, there are some general approaches that are relevant to all assets at risk. Resolving cases requires working in close partnership with owners, local planning authorities and other relevant organisations and partners. Advice and understanding are essential. Historic Environment Records, maintained by local authorities, are repositories of information on local historic assets. They underpin the work of local authority historic environment services and can help improve the protection, conservation and management of heritage assets.

Maintenance of heritage assets is essential to prevent them becoming at risk, and those that are already at risk from decaying further and the cost of their repair and consolidation from escalating. Buildings, for instance, decay rapidly when left empty. Avoiding vacancy through short-term lets or schemes that provide protection through residential occupation are low-cost ways of maintaining buildings until permanent solutions can be found. English Heritage has published guidance for owners on options for maintaining vacant buildings (*Vacant Historic Buildings: An Owner's Guide to Temporary Uses, Maintenance and Mothballing*).

English Heritage provides on-line advice and guidance to local authorities, owners and managers of sites through the Historic Environment Local Management (HELM) website, www.helm.org.uk

LISTED BUILDINGS

Buildings at risk

English Heritage's role in securing the future of buildings at risk is primarily to provide practical advice, guidance and resources to local authorities, owners and developers. Our involvement in cases is determined by the importance of the building and the complexity of the issues. We can help with analysis of the issues, investigation of the feasibility of options and brokering solutions. Although buildings at risk will continue to be a priority for English Heritage repair grants, grant aid is limited in relation to demand. Grants from other public sources, notably the Heritage Lottery Fund, continue to be essential in helping secure the future of buildings at risk.

In very exceptional cases, English Heritage may acquire and repair a particularly important building at risk, where it is clear that the scale and complexity of problems are such that direct involvement is the best way of securing the building's long-term future.

Local authorities have a primary role in protecting the historic environment. The creation of a local heritage at risk register is the first step in tackling neglected buildings in order to assess and monitor the scale of the problem and prioritise resources and action. Local authorities can also take action to secure the preservation of historic buildings through the use of statutory notices. Some local authorities have a successful track record, but generally these powers are under-used. It is essential that local authorities make best use of their powers to secure buildings at risk, to 'stop the rot' and prevent the costs escalating beyond the point where it is economic to repair. For this reason, English Heritage has published revised guidance (*Stopping the Rot*) for local planning authorities on taking action to save historic buildings.

To help local authorities make more frequent and timely use of their statutory powers, English Heritage runs grant schemes to underwrite a significant proportion of the irrecoverable costs involved in serving Urgent Works Notices and Repairs Notices.

Building preservation trusts can be the key to saving many buildings at risk. Some trusts cover geographical areas; others specialise in particular types of building or are

formed to save just one building. Determined individuals and trusts have saved numerous buildings at risk, working in partnership with other organisations such as local and national amenity societies, including SAVE Britain's Heritage, the Society for the Protection of Ancient Buildings, the Georgian Group, The Victorian Society, The Twentieth Century Society, the Council for British Archaeology and the Ancient Monuments Society. In 2012 English Heritage joined forces with the Architectural Heritage Fund to employ four Heritage at Risk officers to help not-for-profit organisations take building at risk projects forward.

Places of worship at risk

Regular maintenance helps to keep all buildings in good condition but those suffering major problems need repairs to minimise the risks to both the structure and the contents. Keeping drains and gutters clear so that water is taken away from the building efficiently is the most important thing congregations can do as it stops small problems developing into unnecessary crises. The overflowing gutter soon soaks the wall beneath, rots the roof timbers behind it and makes the whole building vulnerable.

In some areas congregations group together to engage reputable contractors at competitive rates to clear gutters and rainwater goods. Such co-operation enables them to get good quality work carried out at reasonable prices by firms that understand historic buildings. It also means volunteers do not take unnecessary risks balancing on ladders.

The Repair Grants for Places of Worship scheme helped under-resourced congregations do urgent works to make buildings wind and watertight. From 2013 the Heritage Lottery Fund will fund a new scheme for places of worship. The Government's Listed Places of Worship scheme, enabling the reclaiming of VAT on eligible repairs, maintenance and authorised alterations, is available to all listed places of worship, whether they have obtained grants or are funding work themselves. Local and national charities also offer grants.

English Heritage supports the congregations wanting to keep their places of worship in use and recognises the need for appropriate new facilities such as kitchens and toilets that are sensitive to the building's special character. *New Work in Historic Places of Worship* (published 2012) helps congregations understand how changes can be achieved.

A network of support officers, employed locally but part-funded by English Heritage, offer advice and encouragement to congregations. Projects to effect repairs, develop necessary new facilities, provide community facilities, and welcome visitors are all transforming buildings that were once thought to be unfit for purpose.

SCHEDULED MONUMENTS

The continuing success in reducing the number of monuments at risk, even in difficult economic times, demonstrates the value which owners and land managers place upon the monuments in their care, and more and more are addressing their long-term care on a regular basis. Over half of all scheduled monuments are now on land subject to an agreement under Natural England's Environmental Stewardship agri-environment scheme, administered on behalf of Defra. Continuing partnership with Defra and Natural England over the last year has seen the introduction of much more effective information sharing so that resources – whether Environmental Stewardship or English Heritage – can be more closely targeted where they will have the greatest impact. Over the next year we will also work more closely with the Heritage Lottery Fund to help identify those important monuments deserving of grant aid for major stabilisation or repair work.

Continued progress is also reliant upon better understanding. As a result, as part of the National Heritage Protection Plan – which sets out English Heritage's commitment to safeguarding heritage for the period 2011 to 2015 – the Conservation of Scheduled Monuments in Cultivation project has begun across England. The project, which started with a questionnaire to all farmers and landowners with a scheduled monument that is being cultivated, will look at ways in which further damage can be avoided whilst enabling cultivation to continue wherever possible. Some causes of risk are neither so obvious nor dramatic in their effects however. Heritage at risk still shows that unmanaged tree, scrub and bracken growth is one of the most widespread causes of long term damage to both urban and rural monuments, even if the effects are not as visible or immediately destructive as other processes. In most cases simple, low cost but regular maintenance is the key, the delivery of which will always be reliant upon the help and goodwill of landowners.

In all cases, however – whether for rural or urban monuments – close co-operation with owners and land managers will remain the key to making further progress in ever more challenging circumstances.

REGISTERED PARKS AND GARDENS

Inclusion on the *Register of Historic Parks and Gardens of Special Historic Interest* confers no additional statutory controls but the Government's new *National Planning Policy Framework* stresses the desirability of sustaining and enhancing the significance of all heritage assets and finding viable uses consistent with their conservation. Registered parks and gardens carry the same weight as listed buildings in the *National Planning Policy Framework* and substantial harm or loss can only be justified in exceptional cases.

English Heritage's landscape architects can help tailor plans and funding packages for individual landscape features as well as strategies for the whole site. We encourage the development of conservation management plans for registered historic parks and gardens, especially those in multiple ownership. We will continue to tackle the skills crisis facing historic parks and gardens through sector-wide initiatives.

Further information and conservation guidance for parks, gardens and designed landscapes is available at: www.english-heritage.org.uk/professional/advice/advice-by-topic/parks-and-gardens

REGISTERED BATTLEFIELDS

As with registered parks and gardens, this designation brings no additional statutory controls, but there is a presumption in favour of conservation of registered battlefields in the *National Planning Policy Framework*.

English Heritage will continue to work with owners to develop management plans for registered sites and, in appropriate cases, contribute towards the cost of management plans. We will develop positive landscape strategies with owners and partners such as Defra. In some circumstances, we may encourage the conversion from arable to pasture of especially sensitive locations to protect battlefield archaeology from the effects of ploughing and as part of a wider drive to prevent unauthorised or damaging metal-detecting.

English Heritage will also continue to encourage greater access to battlefields and improve their amenity value and visitors' appreciation of the impact these historic events had on our development as a nation.

Local authorities can also invite comments from the Battlefields Trust on planning applications affecting the setting of registered sites.

PROTECTED WRECK SITES

At the strategic level, the major sources of risk to designated wreck sites have been identified. In terms of high-priority sites, practical requirements have also been implemented through conservation management plans.

Risks to protected wreck sites can often be reduced through education, provision of marker buoys, or planning policies that take full account of their national importance. However, some sites require significant resources to stabilise their condition or to carry out detailed archaeological assessments of their conservation requirements. Although English Heritage has statutory

power to allocate funds to promote the preservation and maintenance of protected wreck sites, its financial resources can solve only a small proportion of the problems.

In spite of the inherent difficulties with caring for this type of site, careful management must be maintained if we are to avoid the loss of wreck sites. It is therefore close co-operation between the owners of protected wreck sites (where known), authorised divers and all organisations charged with care for the marine and coastal environment, that will make the real difference to their long-term survival.

Practical advice on the management of historic wreck sites, whether at the coast-edge or under water, is available from English Heritage (maritime@english-heritage.org.uk) and from www.helm.org.uk

CONSERVATION AREAS

The risks to conservation areas are difficult to address as they cover large areas of land: they include the spaces between buildings and trees as well as buildings and structures and therefore involve many different owners and methods of management. Looking after them is a responsibility shared by those of us who own homes and businesses in them as well as those of us whose job it is to manage the spaces between the buildings or make decisions about their future.

The Conservation Areas Survey, completed by local authorities, provides us with an understanding of what is particularly affecting the character and appearance of our conservation areas: what is working well or what is putting them at risk. Strong planning policies, guidance and a clear management strategy for individual conservation areas, backed up by effective enforcement, are all critical in managing change in these areas. However, this is extremely difficult at a time when local authorities across the country are reducing their staff numbers. Armed with the information provided by conservation area surveys, we, local authorities and other partners will have the evidence to direct resources much more accurately towards those conservation areas at greatest risk.

There are opportunities for members of the local community to get involved as well, either individually or through groups. Some local groups have helped to prepare character Appraisals and Management Plans for conservation areas whilst others have carried out their own assessments to identify management issues. Further information on how you can get involved is available at: www.english-heritage.org.uk/caring/get-involved/improving-your-neighbourhood

Publications and guidance

English Heritage has produced the following publications relating to heritage at risk, including:

Buildings at Risk: a New Strategy (1998)

Caring for Places of Worship 2010 (2010) – a report on the condition of England's listed places of worship and the needs of the congregations

Heritage at Risk 2010 – report (2010)

Heritage at Risk: Conservation Areas (2009)

Heritage at Risk 2012 – national report and summary leaflets for: East Midlands, East of England, London, North East, North West, South East, South West, West Midlands, Yorkshire and the Humber

Heritage at Risk Register 2012 – detailed listings for: East Midlands, East of England, London, North East, North West, South East, South West, West Midlands, Yorkshire and the Humber can be downloaded from our website or viewed as an interactive database: www.english-heritage.org.uk/risk

Monuments at Risk (2008) – summary of scheduled monuments at risk for: East Midlands, East of England, London, North East, North West, South East, South West, West Midlands, Yorkshire and the Humber

The Monuments at Risk initiative 2003–08 (2010)

Protected Wreck Sites at Risk: A Risk Management Handbook (2007)

Saving London: 20 Years of Heritage at Risk in the Capital (2010)

Stopping the Rot: A Guide to Enforcement Action to Save Historic Buildings (2011)

Vacant Historic Buildings: An Owner's Guide to Temporary Uses, Maintenance and Mothballing (2011)

HERITAGE AT RISK ON THE WEB

To find out more about the Heritage at Risk programme visit www.english-heritage.org.uk/risk where you will find an interactive database providing detailed information on all heritage sites at risk nationally.

For further information about the different classes of designated heritage assets, including listed buildings, scheduled monuments, registered parks and gardens, registered battlefields and protected wreck sites visit the Heritage Protection section of our website www.english-heritage.org.uk/heritageprotection

Details of all nationally designated historic places in England are available in one place on the National Heritage List for England online database: <http://list.english-heritage.org.uk>

CONSERVATION POLICIES AND GUIDANCE

The following publications are among the numerous guidance documents available on our website: www.english-heritage.org.uk/publications or www.english-heritage.org.uk/helm

Caring for Historic Graveyard and Cemetery Monuments (2011)

Caring for Our Shipwreck Heritage: Guidelines on the First Aid Treatment and Conservation Management of Finds Recovered from Designated Wreck Sites Resulting from Licensed Investigations (2012)

Caring for Places of Worship (2010) – a practical booklet for everyone involved in caring for England's listed places of worship

Constructive Conservation in Practice (2008)

Conservation Principles, Policies and Guidance for the Sustainable Management of the Historic Environment (2008)

Creativity and Care: New Works in English Cathedrals (2009)

The Disposal of Historic Buildings: Guidance Note for Government Departments and Non-Departmental Public Bodies (2010)

Enabling Development and the Conservation of Significant Places (2008)

Farming the Historic Landscape: Caring for Archaeological sites on Arable Land (2004)

Farming the Historic Landscape: Caring for Archaeological Sites in Grassland (2004)

Guidance on the Management of Conservation Areas (2006)

Guidance on Conservation Area Appraisals (2006)

Guidance Notes and Application Forms for Grants to Local Authorities:

- *Grants to Local Authorities to Underwrite Urgent Works Notices (1998)*
- *Acquisition Grants to Local Authorities to Underwrite Repairs Notices (1998)*
- *Grants for Historic Buildings, Monuments and Designed Landscapes (2004)*

Heritage at Risk: Conservation Areas (2009) – guidance for local authorities on conservation area management

Heritage Works: the use of Historic Buildings in Regeneration (2006)

Managing Local Authority Heritage Assets: Some Guiding Principles for Decision Makers (2003)

New Uses for Former Places of Worship (2010)

New Work in Historic Places of Worship (2012)

Options for the Disposal of Redundant Churches and Other Places of Worship (2010)

Paradise Preserved: An Introduction to the Assessment, Evaluation, Conservation and Management of Historic Cemeteries (2002)

Pillars of the Community: the Transfer of Local Heritage Assets (2011)

Scheduled Monument Consent: a Guide for Owners and Occupiers (2009)

Shared Interest: Celebrating Investment in the Historic Environment (2006)

Theft of Metal from Church Buildings (2011)

Valuing Places: Good Practice in Conservation Areas (2011)

If you would like further information about any of these publications, please contact:

English Heritage Customer Services Department
PO Box 569, Swindon SN2 2YP
Telephone: 0870 333 1181
Fax: 01793 414926
Email: customers@english-heritage.org.uk

THE REGISTER

Content and criteria

DESIGNATION

All the historic environment matters but there are some elements which warrant extra protection through the planning system. Since 1882, when the first Act protecting ancient monuments and archaeological remains was passed, government has been developing the designation system. Listing emerged from the post-blitz 1940s Planning Acts, and is now applied to about half a million buildings ranging from palaces to street lamps. Almost 20,000 archaeological sites are scheduled, which introduces tight management controls. Some 1,617 designed landscapes are registered, as are 43 battlefields, and 46 wreck sites are protected.

English Heritage, as the government's expert adviser, is responsible for making recommendations – but it is still the Secretary of State at the Department for Culture Media and Sport who makes the decisions on whether a site is designated. Understanding and appreciation develop constantly, which makes keeping the designation base up-to-date a never-ending challenge. While responding to threat-driven cases, we also seek to work strategically. Recent developments have seen a greater striving for openness and transparency in the process of designating a site, and better communication of what makes something special.

Conservation areas are designated locally by local planning authorities. They are areas of special architectural or historic interest the character or appearance of which it is desirable to preserve or enhance.

LISTED BUILDINGS

Definition

A listed building is a building (or structure) that has been designated as being of 'special architectural or historic interest'. The older and rarer a building is, the more likely it is to be listed. Buildings less than 30 years old are listed only if they are of outstanding quality and under threat.

Listed buildings are graded I, II* and II. Grade I and II* are particularly important buildings of outstanding interest; together they amount to 8% of all listed buildings. The remaining 92% are of special interest and are listed grade II.

Entries on the statutory list of buildings of special architectural or historic interest may comprise a number of separate buildings. Formal residential

terraces are the most obvious example. Entries on this Register reflect how buildings are grouped and recorded on the statutory list.

Structures can occasionally be both listed as buildings and scheduled as monuments.

Criteria for inclusion on this Register

Buildings (not in use as a public place of worship) considered for inclusion on this Register must be listed grade I or II*, (or grade II in London) or be a structural scheduled monument. Buildings are assessed for inclusion on the basis of condition and, where applicable, occupancy (or use). The condition of buildings on the Register ranges from 'very bad' to 'poor', 'fair' and (occasionally) 'good'. The Register also includes buildings that are vulnerable to becoming at risk because they are empty, under-used or face redundancy without a new use to secure their future.

Occupancy (or use) is noted as 'vacant', 'part occupied', 'occupied', or occasionally, 'unknown'; for many structural monuments, occupancy is not applicable.

Assessing vulnerability in the case of a building in fair condition necessarily involves judgement and discretion. A few buildings on the Register are in good condition, having been repaired or mothballed, but a new use or owner is still to be secured.

Buildings are removed from the Register when they are fully repaired/consolidated, their future secured, and where appropriate, occupied or in use.

Listed places of worship

Places of worship are the largest single group of non-domestic historic buildings still in use primarily for the purpose for which they were built. Their complex development over centuries is a testament to the changes in social, political and liturgical attitudes over time. This reflects the developing mission of congregations and means that they protect a wide range of fittings and furnishings of national and international importance. Their architectural, archaeological, aesthetic and historic significance is outstanding but so too is their value as the record of the endeavours and experiences of individuals and communities.

To date English Heritage has assessed a proportion of the 14,500 listed places of worship. In the coming years an increasing number of places of worship will be assessed to identify those that are at risk. Future registers will provide stronger evidence which will help us build upon our understanding of the challenges.

Criteria for inclusion on this Register

Places of worship considered for inclusion on this Register must be listed grade I, II* or II and be used as a public place of worship at least six times a year.

Places of worship are assessed on the basis of condition only. If the place of worship is in 'very bad' or 'poor' condition it is added to the Register. Places of worship previously included on the Register may be in any condition category.

Once on the Register, all places of worship can move through the condition categories (e.g. from very bad to poor; to fair; even good) as repairs are implemented and the condition improves, until they are fully repaired and can be removed from the Register.

Priority for action

Once a building is identified as at risk or vulnerable and included on the Register, priority for action is assessed on a scale of A to F, where 'A' is the highest priority for a building which is deteriorating rapidly with no solution to secure its future, and 'F' is the lowest priority where a repair scheme is in progress and an end use has been secured.

SCHEDULED MONUMENTS

Definition

Scheduled monuments include archaeological sites and landscapes, and 19,759 examples have been designated because of their national importance. Scheduled monuments are not graded, and most have limited potential for beneficial use. They cover human activity from the prehistoric era, such as burial mounds, to 20th century military and industrial remains. For the millennia before written history, archaeology is the only testament to innumerable generations of people of whom there is no other record.

The later 20th century saw unprecedented changes to the landscape. As a result, types of historic site that once were commonplace began to become rare. Those that survive often represent just small islands of what once characterised broad sweeps of our towns and countryside. Although protected by law, scheduled monuments are still at risk from a wide range of processes. In particular, they can frequently be exposed to intense pressures beyond the reach of the planning system. These include damage from cultivation, forestry and – often most seriously of all – wholly natural processes such as scrub growth, animal burrowing and erosion.

Criteria for inclusion on this Register

Scheduled monuments included on this Register have been identified as being at risk because of their condition and vulnerability, the trend in their condition, and their likely future vulnerability. A site's condition is expressed in terms of the scale and severity of adverse effects on it, ranging from those with 'extensive significant problems' to others that have only 'minor localised problems'.

Monuments are removed from the Register once sufficient progress has been made to address identified issues, demonstrating a significant reduction in the level of risk.

REGISTERED PARKS AND GARDENS

Definition

There are 1,617 designed landscapes on the current English Heritage *Register of Historic Parks and Gardens of Special Historic Interest*. These registered landscapes are graded I, II* or II, and include private gardens, public parks and other green spaces, country estates and cemeteries. They are valued for their design, diversity and historical importance and in contrast to the number of listed buildings and scheduled monuments, registered parks and gardens is a very small group of assets.

Inclusion on the English Heritage *Register of Historic Parks and Gardens* brings no additional statutory controls, but there is a presumption in favour of conservation of the designated site. Local authorities are required to consult English Heritage on applications affecting sites registered as grade I or II* and the Garden History Society on sites of all grades.

Criteria for inclusion on this Register

The identification of registered parks and gardens at risk begins with an appraisal of the condition and vulnerability of each registered landscape. Steps being taken by owners to address problems are also taken into consideration.

Landscapes assessed as being at risk are typically affected by development and neglect. They have frequently been altered by development or are faced with major change. The original function of these landscapes has often changed; and divided ownership often results in the loss of the cohesive conservation of the historic designs.

Landscapes are removed from the Register once plans are put in place to address issues and positive progress is being made.

REGISTERED BATTLEFIELDS

Definition

English Heritage's *Register of Historic Battlefields* has identified 43 nationally significant sites ranging in date from 991 to 1685. These are places where people risked their lives fighting for a cause and where history was made. The outcome of these battles was influenced by where they were fought and traces of the events will have been left across the landscape. Battlefields are cherished for many reasons, as a commemoration of the event and those who died, as a resource for understanding the course of the battle, and for the light they can shed on the times in which the battle was fought. They are vulnerable to insensitive development and to poorly managed investigation such as large-scale metal-detecting. While this designation introduces no additional statutory controls, one of its primary objectives is to encourage policies and other mechanisms that ensure that change and development affecting battlefields is sensitive and appropriate.

Criteria for inclusion on this Register

Battlefields deemed to be at risk of loss of historic significance are included on this Register.

The identified risks and threats come from development pressure – for example, because they lie on urban fringes or are subject to development pressures within the site; arable cultivation, and unregulated metal-detecting. One major impact or a combination of several factors can be enough to raise the risk at a particular site.

Battlefields are removed from the Register when either actual damaging activities are reversed or managed, or threats recede due to effective management planning.

PROTECTED WRECK SITES

Definition

England's 46 protected wreck sites represent a tiny proportion of the 32,476 pre-1945 wrecks and recorded casualties that are known to lie in the territorial sea. Wreck sites can be of importance for different reasons: the distinctive design or construction of a ship, the story it can tell about its past, its association with notable people or events, its cargo, flora and fauna or its role as a focus for the local community. The Protection of Wrecks Act 1973 empowers the appropriate Secretary of State to designate a restricted area around a vessel to protect it or its contents from unauthorised interference.

Local authorities are able to react to foreshore infrastructure projects through the planning process, thereby securing the preservation of important remains in this intertidal zone.

Criteria for inclusion on this Register

English Heritage has audited all designated wreck sites to identify those most at risk based on their current condition, vulnerability and the way they are being managed. Wrecks are vulnerable to both environmental and human impacts. Risks that contribute to the inclusion on the Register range from unauthorised access to erosion and fishing damage.

The monitoring process ensures that the significance of the site is identified and maintained.

In spite of the inherent difficulties in caring for this type of site, careful management must be maintained.

Wrecks are removed from the Register once an appropriate management and monitoring regime is operational.

CONSERVATION AREAS

Definition

Conservation areas are designated by local authorities and are areas of special architectural or historic interest the character or appearance of which it is desirable to preserve or enhance. For more than 40 years conservation areas have proved a highly effective mechanism for managing change on an area-wide basis. There are currently some 9,700 conservation areas in England including town and city centres, suburbs, industrial areas, rural landscapes, cemeteries and residential areas. They form the historic backcloth to national and local life and are a crucial component of local identity and community cohesion.

Criteria for inclusion on this Register

English Heritage has asked every local authority in England to complete (and update as appropriate) a survey of its conservation areas, highlighting current condition, threats and trends, identifying those that are deteriorating, or are in very bad or poor condition and are not expected to change significantly in the next three years, as being defined as at risk.

The methodology for assessing conservation areas at risk has been refined since the first survey in 2008/2009. The information collated provides a detailed assessment of each conservation area and an overall category for condition, vulnerability and trend is included for each conservation area on this Register. Conservation areas identified as at risk in 2009, but not reassessed since using the revised methodology, are included on the Register but with limited information.

Conservation areas are removed from the Register once plans have been put in place to address the issues that led to the conservation area being at risk, and once positive progress is being made.

Key to the entries

This Register includes the following heritage assets at risk:

- grade I and II* listed buildings and structural scheduled monuments
- grade I, II* and II listed places of worship
- scheduled monuments
- registered parks and gardens
- registered battlefields
- protected wreck sites (if applicable)
- conservation areas

ORDER

Entries are grouped and ordered alphabetically first by County* or Unitary Authority, and then by Local Planning Authority (National Park/Unitary Authority/District or Borough).

Sites that straddle more than one local planning authority are included under the lead authority.

Asset types are grouped within the relevant planning authority in the following order:

- listed buildings and structural scheduled monuments
- places of worship
- scheduled monuments
- registered parks and gardens
- registered battlefields
- conservation areas

Within each asset type, sites are ordered alphabetically by district for sites in National Parks, otherwise by parish and street/site name. Conservation areas are ordered by site name only.

*The metropolitan counties of South Yorkshire and West Yorkshire are used to group the data. North Yorkshire is the only two tier planning authority in the region.

DESIGNATION

The principal designation is noted for each entry and includes:

- Listed Building (LB) Grade I, II* or II
- Listed Place of Worship Grade I, II* or II
- Scheduled Monument (SM)
- Registered Park and Garden (RPG) Grade I, II* or II
- Registered Battlefield
- Conservation Area (CA)

Other designations that apply to buildings at risk and registered parks and gardens at risk, including their location within a World Heritage Site (WHS), are also noted where applicable.

The National Heritage List for England reference number is noted for scheduled monuments.

CONDITION

For buildings (including places of worship) at risk, condition is graded as: 'very bad', 'poor', 'fair' and 'good'.

For sites that cover areas (scheduled monuments, registered parks and gardens, registered battlefields and protected wreck sites) one overall condition category is recorded. The category may relate only to the part of the site or monument that is at risk and not the whole site:

- extensive significant problems
- generally unsatisfactory with major localised problems
- generally satisfactory but with significant localised problems
- generally satisfactory but with minor localised problems
- optimal
- unknown (is noted for a number of scheduled monuments that are below-ground and where their condition cannot be established).

For conservation areas, condition is categorised as: 'very bad', 'poor', 'fair' and 'optimal'.

If a site has suffered from heritage crime it is noted in the summary. Heritage crime is defined as any offence which harms the heritage asset or its setting and includes arson, graffiti, lead theft and vandalism.

OCCUPANCY / USE

For buildings (excluding places of worship) that can be occupied or have a use, the main vulnerability is vacancy, or under-use. Occupancy (or use) is noted as follows:

- vacant
- part occupied
- occupied
- unknown
- not applicable

VULNERABILITY

Principal vulnerability is noted for scheduled monuments and may relate only to the part of the monument which is at risk, and include:

- animal burrowing
- arable ploughing
- coastal erosion
- collapse
- deterioration – in need of management
- scrub/tree growth
- visitor erosion.

For registered parks and gardens, registered battlefields, protected wreck sites and conservation areas, vulnerability is noted as high, medium or low.

PRIORITY

For buildings at risk, the following priority categories are used as an indication of trend and as a means of prioritising action:

- A** Immediate risk of further rapid deterioration or loss of fabric; no solution agreed.
- B** Immediate risk of further rapid deterioration or loss of fabric; solution agreed but not yet implemented.
- C** Slow decay; no solution agreed.
- D** Slow decay; solution agreed but not yet implemented.
- E** Under repair or in fair to good repair, but no user identified; or under threat of vacancy with no obvious new user (applicable only to buildings capable of beneficial use).
- F** Repair scheme in progress and (where applicable) end use or user identified; functionally redundant buildings with new use agreed but not yet implemented.

2011 priority categories are given in brackets.

TREND

Trend for scheduled monuments, registered parks and gardens, registered battlefields and protected wreck sites may relate only to the part of the site that is at risk and is categorised as:

- declining
- stable
- improving
- unknown

For conservation areas trend is categorised as:

- deteriorating
- deteriorating significantly
- no significant change
- improving
- improving significantly
- unknown

OWNERSHIP

A principal ownership category is given for each entry, although many scheduled monuments, registered parks and gardens, and registered battlefields are in divided ownership. For registered parks and gardens, single or multiple ownership is noted.

CONTACT

This is the member of the English Heritage regional team who acts as a first point of contact for the case, and to whom enquiries should be addressed.

For conservation areas, the contact is the conservation/planning officer at the relevant local planning authority (indicated by 'LPA').

We are not in any sense agents for the owners of the sites included, but we will endeavour to put people in touch with them where appropriate.

ABBREVIATIONS

CA	Conservation Area
EH	English Heritage
HLF	Heritage Lottery Fund
LPA	Local Planning Authority
LB	Listed Building
NP	National Park
RPG	Registered Park and Garden
SM	Scheduled Monument
UA	Unitary Authority
WHS	World Heritage Site

Heritage at risk entries by local planning authority

	Buildings at risk	Places of worship at risk	Scheduled monuments at risk	Registered parks and gardens at risk	Registered battlefields at risk	Protected wreck sites at risk	Conservation areas at risk
CUMBRIA							
Yorkshire Dales (NP)	1	0	0	0	0	0	0
EAST RIDING OF YORKSHIRE (UA)							
East Riding of Yorkshire (UA)	10	4	185	2	1	0	2
KINGSTON UPON HULL, CITY OF (UA)							
Kingston upon Hull, City of (UA)	0	2	0	0	0	0	2
NORTH EAST LINCOLNSHIRE (UA)							
North East Lincolnshire (UA)	2	0	2	0	0	0	6
NORTH LINCOLNSHIRE (UA)							
North Lincolnshire (UA)	2	3	14	0	0	0	2
NORTH YORKSHIRE							
Craven	1	0	1	0	0	0	0
Hambleton	5	1	28	0	0	0	0
Harrogate	9	0	15	3	1	0	0
North York Moors (NP)	5	0	120	0	0	0	0
Richmondshire	6	0	15	0	0	0	0
Ryedale	11	1	133	2	0	0	0
Scarborough	1	2	24	0	0	0	1
Selby	4	1	22	0	1	0	0
Yorkshire Dales (NP)	4	2	11	0	0	0	2
SOUTH YORKSHIRE							
Barnsley	5	3	9	0	0	0	1
Doncaster	2	5	16	0	0	0	7
Peak District (NP)	0	0	3	0	0	0	0
Rotherham	4	3	13	0	0	0	4
Sheffield	5	2	8	2	0	0	3
WEST YORKSHIRE							
Bradford	4	7	17	1	0	0	10
Bradford / Kirklees / Leeds*	0	0	0	0	1	0	0
Calderdale	10	3	5	0	0	0	3
Kirklees	3	14	5	0	0	0	4
Leeds	11	4	9	2	0	0	4
Peak District (NP)	0	0	0	0	0	0	0
Wakefield	3	6	6	0	0	0	0
Wakefield / Barnsley / Kirklees*	0	0	0	1	0	0	0
YORK (UA)							
York (UA)	0	0	0	0	0	0	2
TOTAL	108	63	661	13	4	0	53

CUMBRIA

YORKSHIRE DALES (NP)



SITE NAME: **High Hall Farmhouse including cartshed, Dent, South Lakeland**

C17 farmhouse once owned by Richard Trotter who led the Dent "statesmen" to purchase the manor of Dent from the crown in 1670. Partially derelict and collapsing.

DESIGNATION: Listed Building Grade II*

CONDITION: Very bad

OCCUPANCY: Part occupied

PRIORITY: A (New entry)

OWNER TYPE: Private

Contact: Principal Heritage at Risk Adviser 01904 601901

EAST RIDING OF YORKSHIRE (UA)



SITE NAME: **Easington Tith Barn, High Street, Easington**

Medieval and post medieval thatched timber-framed aisled barn associated with historic rectory farm. A unique survival for this part of the region. Fallen into disuse and disrepair.

DESIGNATION: Listed Building Grade II*, SM, CA

CONDITION: Poor

OCCUPANCY: Vacant

PRIORITY: C (C)

OWNER TYPE: Private

Contact: Principal Heritage at Risk Adviser 01904 601901



SITE NAME: **Flamborough Castle, Tower Street, Flamborough**

Mid C14 castle comprised of earthworks and upstanding remains within a pasture field in the centre of the village. The upstanding elements consist of an unconsolidated former undercroft which is made of decaying chalk blocks.

DESIGNATION: Listed Building Grade II, SM, CA

CONDITION: Poor

OCCUPANCY: N/A

PRIORITY: C (C)

OWNER TYPE: Private

Contact: Principal Heritage at Risk Adviser 01904 601901



SITE NAME: **Elmswell Old Hall, Elmswell Lane, Garton**

House, 1634 with later alterations. Once the home of Henry Best, important C17 agricultural diarist. Isolated and abandoned. Urgent works have been carried out but these have not arrested decay. The whole building is roofless. An application to restore the house to a dwelling has been made by the Spitalfield Trust.

DESIGNATION: Listed Building Grade II*

CONDITION: Very bad

OCCUPANCY: Vacant

PRIORITY: A (A)

OWNER TYPE: Private

Contact: Principal Heritage at Risk Adviser 01904 601901



SITE NAME: **Gates, gate piers, flanking walls and abutments, Londesborough**

Gateway, 1660-70, probably by Robert Hooke, forming the principal entrance to Londesborough Park. The caps of the gate piers are deteriorating and trees are growing from the joints. The ball finials have fallen.

DESIGNATION: Listed Building Grade I, CA, RPG II*

CONDITION: Poor

OCCUPANCY: N/A

PRIORITY: C (C)

OWNER TYPE: Private

Contact: Principal Heritage at Risk Adviser 01904 601901



SITE NAME: **Paull Holme Tower, Thorgumbald Road, Paull**

Mid C15 three storey brick tower house in a scheduled moated site, originally part of a larger manorial complex. A unique survival for this region. Restored and re-roofed in 1871; roofless since the early C20 and suffering from long-term neglect.

DESIGNATION: Listed Building Grade I, SM, CA

CONDITION: Very bad

OCCUPANCY: Vacant

PRIORITY: A (A)

OWNER TYPE: Private

Contact: Principal Heritage at Risk Adviser 01904 601901

PRIORITY (FOR BUILDINGS)

- A Immediate risk of further rapid deterioration or loss of fabric; no solution agreed.
 B Immediate risk of further rapid deterioration or loss of fabric; solution agreed but not yet implemented.
 C Slow decay; no solution agreed.

- D Slow decay; solution agreed but not yet implemented.
 E Under repair or in fair to good repair; but no user identified; or under threat of vacancy with no obvious new user (applicable only to buildings capable of beneficial use).

- F Repair scheme in progress and (where applicable) end use or user identified; functionally redundant buildings with new use agreed but not yet implemented.

NOTE:
2011 priority categories are given in brackets.

ABBREVIATIONS

CA	Conservation Area
LB	Listed Building
LPA	Local Planning Authority
NP	National Park
RPG	Registered Park and Garden
SM	Scheduled Monument
UA	Unitary Authority
WHS	World Heritage Site



SITE NAME:	The Old Farmhouse, Glebe Farm, Thwing
DESIGNATION:	Listed Building Grade II*
CONDITION:	Poor
OCCUPANCY:	Vacant
PRIORITY:	A (New entry)
OWNER TYPE:	Private

C17 former farmhouse with timber framing encased in chalk and brick walling. Retains timber frame with cruck trusses and rare original internal features such as a box-bed and staircase. A unique survival on the Yorkshire Wolds of a once common type of building.

Contact: Principal Heritage at Risk Adviser 01904 601901



SITE NAME:	Adlingfleet Medieval Rectory, Church Lane, Adlingfleet, Twin Rivers
DESIGNATION:	Listed Building Grade II*, SM
CONDITION:	Very bad
OCCUPANCY:	Vacant
PRIORITY:	A (A)
OWNER TYPE:	Private

Part of a C13 dwelling of the wealthy rector and King's councillor, John le Franceys. Re-used as farm buildings in the C18. A unique survival of a stone-built medieval dwelling in this area.

Contact: Principal Heritage at Risk Adviser 01904 601901



SITE NAME:	Outbuildings to Watton Abbey, Church Lane, Watton
DESIGNATION:	Listed Building Grade II*, SM
CONDITION:	Very bad
OCCUPANCY:	Vacant
PRIORITY:	C (C)
OWNER TYPE:	Private

Gilbertine priory buildings, now outbuildings. C16 with later additions and alterations. The structure is derelict and mainly ruinous. Urgent repairs have been undertaken with the help of an English Heritage grant to stabilise the leaning gable.

Contact: Principal Heritage at Risk Adviser 01904 601901



SITE NAME:	Haltemprice Priory Farmhouse, Abbey Lane, Willerby
DESIGNATION:	Listed Building Grade II*, SM
CONDITION:	Very bad
OCCUPANCY:	Vacant
PRIORITY:	A (A)
OWNER TYPE:	Private

Fragmentary remains of a farmhouse dating largely from the C17-C19, incorporating sections of re-used medieval and C16 fabric. In a very advanced state of decay. Proposals for repair and residential re-use are in preparation.

Contact: Principal Heritage at Risk Adviser 01904 601901



SITE NAME:	Wressle Castle, Brighton Road, Wressle
DESIGNATION:	Listed Building Grade I, SM
CONDITION:	Poor
OCCUPANCY:	Vacant
PRIORITY:	A (A)
OWNER TYPE:	Private

Very impressive and important surviving range of a major late C14 castle built for the Percy family and occupied by them during the period when they were at the height of their power as the leading family in northern England. Repaired and consolidated as a roofless ruin in the C19; some repairs in 1970-80s.

Contact: Principal Heritage at Risk Adviser 01904 601901



SITE NAME:	Church of St Andrew, Main Street, Bainton
DESIGNATION:	Listed Place of Worship Grade I
CONDITION:	Poor
PRIORITY:	D (New entry)
OWNER TYPE:	Religious organisation

Fine medieval church, C12-C14, restored by Fowler of Louth. Roof and stonework in poor repair; structural movement in east wall. Grant offered.

Contact: Principal Heritage at Risk Adviser 01904 601901

PRIORITY (FOR BUILDINGS)

- A** Immediate risk of further rapid deterioration or loss of fabric; no solution agreed.
- B** Immediate risk of further rapid deterioration or loss of fabric; solution agreed but not yet implemented.
- C** Slow decay; no solution agreed.

- D** Slow decay; solution agreed but not yet implemented.
- E** Under repair or in fair to good repair; but no user identified; or under threat of vacancy with no obvious new user (applicable only to buildings capable of beneficial use).

- F** Repair scheme in progress and (where applicable) end use or user identified; functionally redundant buildings with new use agreed but not yet implemented.

NOTE:
2011 priority categories are given in brackets.

ABBREVIATIONS

CA	Conservation Area
LB	Listed Building
LPA	Local Planning Authority
NP	National Park
RPG	Registered Park and Garden
SM	Scheduled Monument
UA	Unitary Authority
WHS	World Heritage Site



SITE NAME: **Church of All Saints,
Low Catton,
Catton**

Medieval church with prominent Victorian chancel set back from the road in the small village of Low Catton. The chancel roof is tiled and there were a large number of slipped tiles particularly to the north.

DESIGNATION: Listed Place of Worship Grade I

CONDITION: Poor

PRIORITY: C (C)

OWNER TYPE: Religious organisation

Contact: Principal Heritage at Risk Adviser 01904 601901



SITE NAME: **Church of St Mary,
Church Lane,
Watton**

C16 church, largely brick. The roofs have recently been recovered and the parapets repaired. Extensive repair is needed to the windows and brickwork.

DESIGNATION: Listed Place of Worship Grade I

CONDITION: Poor

PRIORITY: F (D)

OWNER TYPE: Religious organisation

Contact: Principal Heritage at Risk Adviser 01904 601901



SITE NAME: **Church of St Mary Magdalene,
Whitgift**

Medieval village church. Body of church recently under-pinned, but extensive repairs are needed to tower stonework. Grant offered for tower and roof work.

DESIGNATION: Listed Place of Worship Grade I

CONDITION: Poor

PRIORITY: D (New entry)

OWNER TYPE: Religious organisation

Contact: Principal Heritage at Risk Adviser 01904 601901

SITE NAME:	Bewick Hall moated site, Aldbrough	
DESIGNATION:	Scheduled Monument (No.I007848)	CONDITION: Generally satisfactory but with significant localised problems
PRINCIPAL VULNERABILITY:	Scrub/tree growth	TREND: Declining
OWNER TYPE:	Private	CONTACT: Principal Heritage at Risk Adviser 01904 601901

SITE NAME:	Rectilinear enclosures, Barmby Moor	
DESIGNATION:	Scheduled Monument (No.I005209)	CONDITION: Extensive significant problems
PRINCIPAL VULNERABILITY:	Arable ploughing	TREND: Declining
OWNER TYPE:	Private	CONTACT: Principal Heritage at Risk Adviser 01904 601901

SITE NAME:	Barf Hill moated site, Beswick	
DESIGNATION:	Scheduled Monument (No.I007717)	CONDITION: Generally satisfactory but with significant localised problems
PRINCIPAL VULNERABILITY:	Drainage/dewatering	TREND: Declining
OWNER TYPE:	Private	CONTACT: Principal Heritage at Risk Adviser 01904 601901

SITE NAME:	Beverley sanctuary limit stone, Bishop Burton cross, Bishop Burton	
DESIGNATION:	Scheduled Monument (No.I012589)	CONDITION: Generally satisfactory but with significant localised problems
PRINCIPAL VULNERABILITY:	Arable clipping	TREND: Declining
OWNER TYPE:	Private	CONTACT: Principal Heritage at Risk Adviser 01904 601901

PRIORITY (FOR BUILDINGS)

- A** Immediate risk of further rapid deterioration or loss of fabric; no solution agreed.
- B** Immediate risk of further rapid deterioration or loss of fabric; solution agreed but not yet implemented.
- C** Slow decay; no solution agreed.

- D** Slow decay; solution agreed but not yet implemented.
- E** Under repair or in fair to good repair; but no user identified; or under threat of vacancy with no obvious new user (applicable only to buildings capable of beneficial use).

- F** Repair scheme in progress and (where applicable) end use or user identified; functionally redundant buildings with new use agreed but not yet implemented.

NOTE:
2011 priority categories are given in brackets.

ABBREVIATIONS

CA	Conservation Area
LB	Listed Building
LPA	Local Planning Authority
NP	National Park
RPG	Registered Park and Garden
SM	Scheduled Monument
UA	Unitary Authority
WHS	World Heritage Site

SITE NAME:	Five round barrows 700m north east of Littlewood Lodge, Bishop Burton		
DESIGNATION:	Scheduled Monument (No.I007401)	CONDITION:	Extensive significant problems
PRINCIPAL VULNERABILITY:	Arable ploughing	TREND:	Declining
OWNER TYPE:	Private	CONTACT:	Principal Heritage at Risk Adviser 01904 601901

SITE NAME:	Four round barrows 780m north east of Littlewood Lodge, Bishop Burton		
DESIGNATION:	Scheduled Monument (No.I007563)	CONDITION:	Extensive significant problems
PRINCIPAL VULNERABILITY:	Arable ploughing	TREND:	Declining
OWNER TYPE:	Private	CONTACT:	Principal Heritage at Risk Adviser 01904 601901

SITE NAME:	Round barrow 1000m north east of Littlewood Lodge, Bishop Burton		
DESIGNATION:	Scheduled Monument (No.I007572)	CONDITION:	Extensive significant problems
PRINCIPAL VULNERABILITY:	Arable ploughing	TREND:	Declining
OWNER TYPE:	Private	CONTACT:	Principal Heritage at Risk Adviser 01904 601901

SITE NAME:	Round barrow 900m north east of Littlewood Lodge, Bishop Burton		
DESIGNATION:	Scheduled Monument (No.I007440)	CONDITION:	Extensive significant problems
PRINCIPAL VULNERABILITY:	Arable ploughing	TREND:	Declining
OWNER TYPE:	Private	CONTACT:	Principal Heritage at Risk Adviser 01904 601901

SITE NAME:	Three round barrows 800m north east of Littlewood Lodge, Bishop Burton		
DESIGNATION:	Scheduled Monument (No.I007573)	CONDITION:	Extensive significant problems
PRINCIPAL VULNERABILITY:	Arable ploughing	TREND:	Declining
OWNER TYPE:	Private	CONTACT:	Principal Heritage at Risk Adviser 01904 601901

SITE NAME:	Round barrow 250m east of Wold Farm, Bishop Wilton Wold, Bishop Wilton		
DESIGNATION:	Scheduled Monument (No.I008320)	CONDITION:	Extensive significant problems
PRINCIPAL VULNERABILITY:	Arable ploughing	TREND:	Declining
OWNER TYPE:	Private	CONTACT:	Principal Heritage at Risk Adviser 01904 601901

SITE NAME:	Round barrow 250m south of Callis Wold Farm, Bishop Wilton		
DESIGNATION:	Scheduled Monument (No.I008366)	CONDITION:	Extensive significant problems
PRINCIPAL VULNERABILITY:	Arable ploughing	TREND:	Declining
OWNER TYPE:	Private	CONTACT:	Principal Heritage at Risk Adviser 01904 601901

SITE NAME:	Round barrow 300m south west of Callis Wold Farm, Bishop Wilton		
DESIGNATION:	Scheduled Monument (No.I008368)	CONDITION:	Extensive significant problems
PRINCIPAL VULNERABILITY:	Arable ploughing	TREND:	Declining
OWNER TYPE:	Private	CONTACT:	Principal Heritage at Risk Adviser 01904 601901

PRIORITY (FOR BUILDINGS)

- A** Immediate risk of further rapid deterioration or loss of fabric; no solution agreed.
- B** Immediate risk of further rapid deterioration or loss of fabric; solution agreed but not yet implemented.
- C** Slow decay; no solution agreed.

- D** Slow decay; solution agreed but not yet implemented.
- E** Under repair or in fair to good repair; but no user identified; or under threat of vacancy with no obvious new user (applicable only to buildings capable of beneficial use).

- F** Repair scheme in progress and (where applicable) end use or user identified; functionally redundant buildings with new use agreed but not yet implemented.

NOTE:
2011 priority categories are given in brackets.

ABBREVIATIONS

CA	Conservation Area
LB	Listed Building
LPA	Local Planning Authority
NP	National Park
RPG	Registered Park and Garden
SM	Scheduled Monument
UA	Unitary Authority
WHS	World Heritage Site

SITE NAME: Round barrow 300m south west of Cot Nab Farm, Bishop Wilton			
DESIGNATION:	Scheduled Monument (No.I008319)	CONDITION:	Extensive significant problems
PRINCIPAL VULNERABILITY:	Arable ploughing	TREND:	Declining
OWNER TYPE:	Private	CONTACT:	Principal Heritage at Risk Adviser 01904 601901

SITE NAME: Round barrow 350m west of Cot Nab Farm, Bishop Wilton			
DESIGNATION:	Scheduled Monument (No.I008314)	CONDITION:	Extensive significant problems
PRINCIPAL VULNERABILITY:	Arable ploughing	TREND:	Declining
OWNER TYPE:	Private	CONTACT:	Principal Heritage at Risk Adviser 01904 601901

SITE NAME: Round barrow 400m north east of Wold Farm, Bishop Wilton Wold, Bishop Wilton			
DESIGNATION:	Scheduled Monument (No.I008344)	CONDITION:	Extensive significant problems
PRINCIPAL VULNERABILITY:	Arable ploughing	TREND:	Declining
OWNER TYPE:	Private	CONTACT:	Principal Heritage at Risk Adviser 01904 601901

SITE NAME: Round barrow 850m north of Wold Farm, Bishop Wilton Wold, Bishop Wilton			
DESIGNATION:	Scheduled Monument (No.I008345)	CONDITION:	Extensive significant problems
PRINCIPAL VULNERABILITY:	Arable ploughing	TREND:	Declining
OWNER TYPE:	Private	CONTACT:	Principal Heritage at Risk Adviser 01904 601901

SITE NAME: Round barrow south east of Cot Nab Farm, Bishop Wilton			
DESIGNATION:	Scheduled Monument (No.I009386)	CONDITION:	Extensive significant problems
PRINCIPAL VULNERABILITY:	Arable ploughing	TREND:	Declining
OWNER TYPE:	Private	CONTACT:	Principal Heritage at Risk Adviser 01904 601901

SITE NAME: Site of Archbishop's moated palace and fishponds, Hall Garth, Bishop Wilton			
DESIGNATION:	Scheduled Monument (No.I009383)	CONDITION:	Generally satisfactory but with significant localised problems
PRINCIPAL VULNERABILITY:	Drainage/dewatering	TREND:	Declining
OWNER TYPE:	Private	CONTACT:	Principal Heritage at Risk Adviser 01904 601901

SITE NAME: Settlement site at Boynton Hall, Boynton			
DESIGNATION:	Scheduled Monument (No.I005207)	CONDITION:	Extensive significant problems
PRINCIPAL VULNERABILITY:	Arable ploughing	TREND:	Declining
OWNER TYPE:	Private	CONTACT:	Principal Heritage at Risk Adviser 01904 601901

SITE NAME: Romano-British villa at Cockle Pits, near Brantingham			
DESIGNATION:	Scheduled Monument (No.I014736)	CONDITION:	Extensive significant problems
PRINCIPAL VULNERABILITY:	Dumping	TREND:	Declining
OWNER TYPE:	Private	CONTACT:	Principal Heritage at Risk Adviser 01904 601901

PRIORITY (FOR BUILDINGS)

- A** Immediate risk of further rapid deterioration or loss of fabric; no solution agreed.
- B** Immediate risk of further rapid deterioration or loss of fabric; solution agreed but not yet implemented.
- C** Slow decay; no solution agreed.

- D** Slow decay; solution agreed but not yet implemented.
- E** Under repair or in fair to good repair; but no user identified; or under threat of vacancy with no obvious new user (applicable only to buildings capable of beneficial use).

- F** Repair scheme in progress and (where applicable) end use or user identified; functionally redundant buildings with new use agreed but not yet implemented.

NOTE:
2011 priority categories are given in brackets.

ABBREVIATIONS

CA	Conservation Area
LB	Listed Building
LPA	Local Planning Authority
NP	National Park
RPG	Registered Park and Garden
SM	Scheduled Monument
UA	Unitary Authority
WHS	World Heritage Site

SITE NAME:	Bowl barrow, 500m south of Buckton Barn, Bridlington		
DESIGNATION:	Scheduled Monument (No.I013624)	CONDITION:	Extensive significant problems
PRINCIPAL VULNERABILITY:	Arable ploughing	TREND:	Declining
OWNER TYPE:	Private	CONTACT:	Principal Heritage at Risk Adviser 01904 601901

SITE NAME:	Bowl barrow, 500m SSW of Buckton Barn, Bridlington		
DESIGNATION:	Scheduled Monument (No.I013623)	CONDITION:	Extensive significant problems
PRINCIPAL VULNERABILITY:	Arable ploughing	TREND:	Declining
OWNER TYPE:	Private	CONTACT:	Principal Heritage at Risk Adviser 01904 601901

SITE NAME:	Moated site at North Park Farm, Burstwick		
DESIGNATION:	Scheduled Monument (No.I008047)	CONDITION:	Generally satisfactory but with significant localised problems
PRINCIPAL VULNERABILITY:	Scrub/tree growth	TREND:	Declining
OWNER TYPE:	Private	CONTACT:	Principal Heritage at Risk Adviser 01904 601901

SITE NAME:	Iron Age square barrow cemetery on Haisthorpe Moor, 750m WNW of Demming Farm, Burton Agnes		
DESIGNATION:	Scheduled Monument (No.I013706)	CONDITION:	Extensive significant problems
PRINCIPAL VULNERABILITY:	Metal detecting	TREND:	Declining
OWNER TYPE:	Private	CONTACT:	Principal Heritage at Risk Adviser 01904 601901

SITE NAME:	Wharram Hill embankment cross, Burton Agnes		
DESIGNATION:	Scheduled Monument (No.I005199)	CONDITION:	Extensive significant problems
PRINCIPAL VULNERABILITY:	Arable ploughing	TREND:	Declining
OWNER TYPE:	Private	CONTACT:	Principal Heritage at Risk Adviser 01904 601901

SITE NAME:	Site revealed by aerial photography north west of Argam Cottages, Burton Fleming		
DESIGNATION:	Scheduled Monument (No.I005211)	CONDITION:	Extensive significant problems
PRINCIPAL VULNERABILITY:	Arable ploughing	TREND:	Declining
OWNER TYPE:	Private	CONTACT:	Principal Heritage at Risk Adviser 01904 601901

SITE NAME:	Willy Howe round barrow, Burton Fleming		
DESIGNATION:	Scheduled Monument (No.I008040)	CONDITION:	Generally satisfactory but with significant localised problems
PRINCIPAL VULNERABILITY:	Arable clipping	TREND:	Declining
OWNER TYPE:	Private	CONTACT:	Principal Heritage at Risk Adviser 01904 601901

SITE NAME:	Bowl barrow 200m west of Crest Cottages, Carnaby		
DESIGNATION:	Scheduled Monument (No.I007733)	CONDITION:	Extensive significant problems
PRINCIPAL VULNERABILITY:	Arable ploughing	TREND:	Declining
OWNER TYPE:	Private	CONTACT:	Principal Heritage at Risk Adviser 01904 601901

PRIORITY (FOR BUILDINGS)

- A** Immediate risk of further rapid deterioration or loss of fabric; no solution agreed.
- B** Immediate risk of further rapid deterioration or loss of fabric; solution agreed but not yet implemented.
- C** Slow decay; no solution agreed.

- D** Slow decay; solution agreed but not yet implemented.
- E** Under repair or in fair to good repair; but no user identified; or under threat of vacancy with no obvious new user (applicable only to buildings capable of beneficial use).

- F** Repair scheme in progress and (where applicable) end use or user identified; functionally redundant buildings with new use agreed but not yet implemented.

NOTE:
2011 priority categories are given in brackets.

ABBREVIATIONS

CA	Conservation Area
LB	Listed Building
LPA	Local Planning Authority
NP	National Park
RP&G	Registered Park and Garden
SM	Scheduled Monument
UA	Unitary Authority
WHS	World Heritage Site

SITE NAME: Moated site and two fishponds 80m south west of Parkhouse Farm, Cherry Burton			
DESIGNATION:	Scheduled Monument (No.1007842)	CONDITION:	Generally satisfactory but with significant localised problems
PRINCIPAL VULNERABILITY:	Scrub/tree growth	TREND:	Declining
OWNER TYPE:	Private	CONTACT:	Principal Heritage at Risk Adviser 01904 601901

SITE NAME: Round barrow 300m south west of High Gardham Farm, Cherry Burton			
DESIGNATION:	Scheduled Monument (No.1007726)	CONDITION:	Extensive significant problems
PRINCIPAL VULNERABILITY:	Arable ploughing	TREND:	Declining
OWNER TYPE:	Other	CONTACT:	Principal Heritage at Risk Adviser 01904 601901

SITE NAME: Round barrow 430m north west of High Gardham Farm, Cherry Burton			
DESIGNATION:	Scheduled Monument (No.1012121)	CONDITION:	Extensive significant problems
PRINCIPAL VULNERABILITY:	Arable ploughing	TREND:	Declining
OWNER TYPE:	Other	CONTACT:	Principal Heritage at Risk Adviser 01904 601901

SITE NAME: Round barrow 430m north west of High Gardham Farm, Cherry Burton			
DESIGNATION:	Scheduled Monument (No.1007727)	CONDITION:	Extensive significant problems
PRINCIPAL VULNERABILITY:	Arable ploughing	TREND:	Declining
OWNER TYPE:	Other	CONTACT:	Principal Heritage at Risk Adviser 01904 601901

SITE NAME: Round barrow 700m west of High Gardham Farm, Cherry Burton			
DESIGNATION:	Scheduled Monument (No.1007728)	CONDITION:	Extensive significant problems
PRINCIPAL VULNERABILITY:	Arable ploughing	TREND:	Declining
OWNER TYPE:	Other	CONTACT:	Principal Heritage at Risk Adviser 01904 601901

SITE NAME: Seven round barrows 530m west of High Gardham Farm, Cherry Burton			
DESIGNATION:	Scheduled Monument (No.1012187)	CONDITION:	Extensive significant problems
PRINCIPAL VULNERABILITY:	Arable ploughing	TREND:	Declining
OWNER TYPE:	Other	CONTACT:	Principal Heritage at Risk Adviser 01904 601901

SITE NAME: Two round barrows 600m north west of High Gardham Farm, Cherry Burton			
DESIGNATION:	Scheduled Monument (No.1008785)	CONDITION:	Extensive significant problems
PRINCIPAL VULNERABILITY:	Arable ploughing	TREND:	Declining
OWNER TYPE:	Other	CONTACT:	Principal Heritage at Risk Adviser 01904 601901

SITE NAME: Linear earthwork north east of Collingwood Farm, Cottam			
DESIGNATION:	Scheduled Monument (No.1007862)	CONDITION:	Extensive significant problems
PRINCIPAL VULNERABILITY:	Arable ploughing	TREND:	Declining
OWNER TYPE:	Private	CONTACT:	Principal Heritage at Risk Adviser 01904 601901

PRIORITY (FOR BUILDINGS)

- A** Immediate risk of further rapid deterioration or loss of fabric; no solution agreed.
- B** Immediate risk of further rapid deterioration or loss of fabric; solution agreed but not yet implemented.
- C** Slow decay; no solution agreed.

- D** Slow decay; solution agreed but not yet implemented.
- E** Under repair or in fair to good repair; but no user identified; or under threat of vacancy with no obvious new user (applicable only to buildings capable of beneficial use).

- F** Repair scheme in progress and (where applicable) end use or user identified; functionally redundant buildings with new use agreed but not yet implemented.

NOTE:
2011 priority categories are given in brackets.

ABBREVIATIONS

CA	Conservation Area
LB	Listed Building
LPA	Local Planning Authority
NP	National Park
RPG	Registered Park and Garden
SM	Scheduled Monument
UA	Unitary Authority
WH	World Heritage Site

SITE NAME:	Round barrow 700m north east of Collingwood Farm, Cottam		
DESIGNATION:	Scheduled Monument (No.1007861)	CONDITION:	Extensive significant problems
PRINCIPAL VULNERABILITY:	Arable ploughing	TREND:	Declining
OWNER TYPE:	Private	CONTACT:	Principal Heritage at Risk Adviser 01904 601901

SITE NAME:	Baynard Castle, Cottingham		
DESIGNATION:	Scheduled Monument (No.1019823)	CONDITION:	Generally satisfactory but with significant localised problems
PRINCIPAL VULNERABILITY:	Drainage/dewatering	TREND:	Declining
OWNER TYPE:	Private	CONTACT:	Principal Heritage at Risk Adviser 01904 601901

SITE NAME:	Money Hill round barrow, Dalton Holme		
DESIGNATION:	Scheduled Monument (No.1007923)	CONDITION:	Generally satisfactory but with significant localised problems
PRINCIPAL VULNERABILITY:	Arable clipping	TREND:	Declining
OWNER TYPE:	Private	CONTACT:	Principal Heritage at Risk Adviser 01904 601901

SITE NAME:	Moot Hill motte and bailey castle, and site of a medieval moated manor, Driffield		
DESIGNATION:	Scheduled Monument (No.1015612)	CONDITION:	Generally unsatisfactory with major localised problems
PRINCIPAL VULNERABILITY:	Other	TREND:	Declining
OWNER TYPE:	Private	CONTACT:	Principal Heritage at Risk Adviser 01904 601901

SITE NAME:	World War I acoustic mirror 335m north east of Kilnsea Grange, Easington		
DESIGNATION:	Scheduled Monument (No.1020989)	CONDITION:	Generally satisfactory but with significant localised problems
PRINCIPAL VULNERABILITY:	Arable ploughing	TREND:	Declining
OWNER TYPE:	Private	CONTACT:	Principal Heritage at Risk Adviser 01904 601901

SITE NAME:	Site of deserted village of Grimston, East Garton		
DESIGNATION:	Scheduled Monument (No.1021241)	CONDITION:	Generally unsatisfactory with major localised problems
PRINCIPAL VULNERABILITY:	Coastal erosion	TREND:	Declining
OWNER TYPE:	Private	CONTACT:	Principal Heritage at Risk Adviser 01904 601901

SITE NAME:	Moated site at Newland Farm, Eastrington		
DESIGNATION:	Scheduled Monument (No.1015925)	CONDITION:	Generally satisfactory but with significant localised problems
PRINCIPAL VULNERABILITY:	Scrub/tree growth	TREND:	Declining
OWNER TYPE:	Private	CONTACT:	Principal Heritage at Risk Adviser 01904 601901

PRIORITY (FOR BUILDINGS)

- A** Immediate risk of further rapid deterioration or loss of fabric; no solution agreed.
- B** Immediate risk of further rapid deterioration or loss of fabric; solution agreed but not yet implemented.
- C** Slow decay; no solution agreed.

- D** Slow decay; solution agreed but not yet implemented.
- E** Under repair or in fair to good repair; but no user identified; or under threat of vacancy with no obvious new user (applicable only to buildings capable of beneficial use).

- F** Repair scheme in progress and (where applicable) end use or user identified; functionally redundant buildings with new use agreed but not yet implemented.

NOTE:
2011 priority categories are given in brackets.

ABBREVIATIONS

CA	Conservation Area
LB	Listed Building
LPA	Local Planning Authority
NP	National Park
RPG	Registered Park and Garden
SM	Scheduled Monument
UA	Unitary Authority
WHS	World Heritage Site

SITE NAME: Heavy Anti-aircraft gunsite at Old Ellerby, 600m south of Ellerby Grange, Ellerby			
DESIGNATION:	Scheduled Monument (No.1019185)	CONDITION:	Generally unsatisfactory with major localised problems
PRINCIPAL VULNERABILITY:	Scrub/tree growth	TREND:	Declining
OWNER TYPE:	Private	CONTACT:	Principal Heritage at Risk Adviser 01904 601901

SITE NAME: Motte and bailey castle, fishpond and moated site north and east of Aughton church, Ellerton			
DESIGNATION:	Scheduled Monument (No.1007973)	CONDITION:	Generally satisfactory but with significant localised problems
PRINCIPAL VULNERABILITY:	Scrub/tree growth	TREND:	Declining
OWNER TYPE:	Private	CONTACT:	Principal Heritage at Risk Adviser 01904 601901

SITE NAME: Bolton Old Hall moated site, Fangfoss			
DESIGNATION:	Scheduled Monument (No.1008045)	CONDITION:	Generally satisfactory but with significant localised problems
PRINCIPAL VULNERABILITY:	Drainage/dewatering	TREND:	Declining
OWNER TYPE:	Private	CONTACT:	Principal Heritage at Risk Adviser 01904 601901

SITE NAME: Bowl barrow 150m NNE of Towthorpe High Barn, Fimber			
DESIGNATION:	Scheduled Monument (No.1013702)	CONDITION:	Extensive significant problems
PRINCIPAL VULNERABILITY:	Arable ploughing	TREND:	Declining
OWNER TYPE:	Private	CONTACT:	Principal Heritage at Risk Adviser 01904 601901

SITE NAME: Bowl barrow, 150m south east of Towthorpe Reservoir, Fimber			
DESIGNATION:	Scheduled Monument (No.1013703)	CONDITION:	Extensive significant problems
PRINCIPAL VULNERABILITY:	Arable ploughing	TREND:	Declining
OWNER TYPE:	Private	CONTACT:	Principal Heritage at Risk Adviser 01904 601901

SITE NAME: Settlement at Blealands Nook, Fimber			
DESIGNATION:	Scheduled Monument (No.1005205)	CONDITION:	Extensive significant problems
PRINCIPAL VULNERABILITY:	Arable ploughing	TREND:	Declining
OWNER TYPE:	Private	CONTACT:	Principal Heritage at Risk Adviser 01904 601901

SITE NAME: Garton Slack settlement site, Garton			
DESIGNATION:	Scheduled Monument (No.1005235)	CONDITION:	Extensive significant problems
PRINCIPAL VULNERABILITY:	Arable ploughing	TREND:	Declining
OWNER TYPE:	Private	CONTACT:	Principal Heritage at Risk Adviser 01904 601901

SITE NAME: Linear earthwork running from the head of Warren Dale towards Sledmere Field Farm and associated settlement site, Garton			
DESIGNATION:	Scheduled Monument (No.1007736)	CONDITION:	Extensive significant problems
PRINCIPAL VULNERABILITY:	Arable ploughing	TREND:	Declining
OWNER TYPE:	Other	CONTACT:	Principal Heritage at Risk Adviser 01904 601901

PRIORITY (FOR BUILDINGS)

- A** Immediate risk of further rapid deterioration or loss of fabric; no solution agreed.
- B** Immediate risk of further rapid deterioration or loss of fabric; solution agreed but not yet implemented.
- C** Slow decay; no solution agreed.

- D** Slow decay; solution agreed but not yet implemented.
- E** Under repair or in fair to good repair; but no user identified; or under threat of vacancy with no obvious new user (applicable only to buildings capable of beneficial use).

- F** Repair scheme in progress and (where applicable) end use or user identified; functionally redundant buildings with new use agreed but not yet implemented.

NOTE:
2011 priority categories are given in brackets.

ABBREVIATIONS

CA	Conservation Area
LB	Listed Building
LPA	Local Planning Authority
NP	National Park
RPG	Registered Park and Garden
SM	Scheduled Monument
UA	Unitary Authority
WHS	World Heritage Site

SITE NAME:	Round barrow 350m south east of Low Farm, Garton		
DESIGNATION:	Scheduled Monument (No.I007852)	CONDITION:	Extensive significant problems
PRINCIPAL VULNERABILITY:	Arable ploughing	TREND:	Declining
OWNER TYPE:	Private	CONTACT:	Principal Heritage at Risk Adviser 01904 601901

SITE NAME:	Round barrow 400m south west of Low Farm, Garton		
DESIGNATION:	Scheduled Monument (No.I007856)	CONDITION:	Extensive significant problems
PRINCIPAL VULNERABILITY:	Arable ploughing	TREND:	Declining
OWNER TYPE:	Private	CONTACT:	Principal Heritage at Risk Adviser 01904 601901

SITE NAME:	Round barrow 420m south west of Low Farm, Garton		
DESIGNATION:	Scheduled Monument (No.I007857)	CONDITION:	Extensive significant problems
PRINCIPAL VULNERABILITY:	Arable ploughing	TREND:	Declining
OWNER TYPE:	Private	CONTACT:	Principal Heritage at Risk Adviser 01904 601901

SITE NAME:	Round barrow 440m south west of Low Farm, Garton		
DESIGNATION:	Scheduled Monument (No.I007854)	CONDITION:	Extensive significant problems
PRINCIPAL VULNERABILITY:	Arable ploughing	TREND:	Declining
OWNER TYPE:	Private	CONTACT:	Principal Heritage at Risk Adviser 01904 601901

SITE NAME:	Round barrow 450m south west of Low Farm, Garton		
DESIGNATION:	Scheduled Monument (No.I007853)	CONDITION:	Extensive significant problems
PRINCIPAL VULNERABILITY:	Arable ploughing	TREND:	Declining
OWNER TYPE:	Private	CONTACT:	Principal Heritage at Risk Adviser 01904 601901

SITE NAME:	Round barrow 500m south east of Low Farm, Garton		
DESIGNATION:	Scheduled Monument (No.I008810)	CONDITION:	Extensive significant problems
PRINCIPAL VULNERABILITY:	Arable ploughing	TREND:	Declining
OWNER TYPE:	Private	CONTACT:	Principal Heritage at Risk Adviser 01904 601901

SITE NAME:	Round barrow 500m south of Low Farm, Garton		
DESIGNATION:	Scheduled Monument (No.I009394)	CONDITION:	Extensive significant problems
PRINCIPAL VULNERABILITY:	Arable ploughing	TREND:	Declining
OWNER TYPE:	Private	CONTACT:	Principal Heritage at Risk Adviser 01904 601901

SITE NAME:	Round barrow 700m south of Low Farm, Garton		
DESIGNATION:	Scheduled Monument (No.I007850)	CONDITION:	Extensive significant problems
PRINCIPAL VULNERABILITY:	Arable ploughing	TREND:	Declining
OWNER TYPE:	Private	CONTACT:	Principal Heritage at Risk Adviser 01904 601901

PRIORITY (FOR BUILDINGS)

- A** Immediate risk of further rapid deterioration or loss of fabric; no solution agreed.
- B** Immediate risk of further rapid deterioration or loss of fabric; solution agreed but not yet implemented.
- C** Slow decay; no solution agreed.

- D** Slow decay; solution agreed but not yet implemented.
- E** Under repair or in fair to good repair; but no user identified; or under threat of vacancy with no obvious new user (applicable only to buildings capable of beneficial use).

- F** Repair scheme in progress and (where applicable) end use or user identified; functionally redundant buildings with new use agreed but not yet implemented.

NOTE:
2011 priority categories are given in brackets.

ABBREVIATIONS

CA	Conservation Area
LB	Listed Building
LPA	Local Planning Authority
NP	National Park
RPG	Registered Park and Garden
SM	Scheduled Monument
UA	Unitary Authority
WHS	World Heritage Site

SITE NAME:	Round barrow 700m south of Low Farm, Garton		
DESIGNATION:	Scheduled Monument (No.1007855)	CONDITION:	Extensive significant problems
PRINCIPAL VULNERABILITY:	Arable ploughing	TREND:	Declining
OWNER TYPE:	Private	CONTACT:	Principal Heritage at Risk Adviser 01904 601901

SITE NAME:	Round barrow 750m south of Low Farm, Garton		
DESIGNATION:	Scheduled Monument (No.1007851)	CONDITION:	Extensive significant problems
PRINCIPAL VULNERABILITY:	Arable ploughing	TREND:	Declining
OWNER TYPE:	Private	CONTACT:	Principal Heritage at Risk Adviser 01904 601901

SITE NAME:	Bowl barrow 1000m north east of Goodmanham Wold Farm, Goodmanham		
DESIGNATION:	Scheduled Monument (No.1008934)	CONDITION:	Extensive significant problems
PRINCIPAL VULNERABILITY:	Arable ploughing	TREND:	Declining
OWNER TYPE:	Private	CONTACT:	Principal Heritage at Risk Adviser 01904 601901

SITE NAME:	Bowl barrow 230m south west of Enthorpe House, Goodmanham		
DESIGNATION:	Scheduled Monument (No.1012835)	CONDITION:	Extensive significant problems
PRINCIPAL VULNERABILITY:	Arable ploughing	TREND:	Declining
OWNER TYPE:	Private	CONTACT:	Principal Heritage at Risk Adviser 01904 601901

SITE NAME:	Bowl barrow 550m north east of Goodmanham Wold Farm, Goodmanham		
DESIGNATION:	Scheduled Monument (No.1008933)	CONDITION:	Extensive significant problems
PRINCIPAL VULNERABILITY:	Arable ploughing	TREND:	Declining
OWNER TYPE:	Private	CONTACT:	Principal Heritage at Risk Adviser 01904 601901

SITE NAME:	Bowl barrow 550m south west of Enthorpe House, Goodmanham		
DESIGNATION:	Scheduled Monument (No.1008923)	CONDITION:	Extensive significant problems
PRINCIPAL VULNERABILITY:	Arable ploughing	TREND:	Declining
OWNER TYPE:	Private	CONTACT:	Principal Heritage at Risk Adviser 01904 601901

SITE NAME:	Bowl barrow 700m south west of Enthorpe House, Goodmanham		
DESIGNATION:	Scheduled Monument (No.1008922)	CONDITION:	Extensive significant problems
PRINCIPAL VULNERABILITY:	Arable ploughing	TREND:	Declining
OWNER TYPE:	Private	CONTACT:	Principal Heritage at Risk Adviser 01904 601901

SITE NAME:	Round barrow 730m NNW of Goodmanham Wold Farm, Goodmanham		
DESIGNATION:	Scheduled Monument (No.1007328)	CONDITION:	Extensive significant problems
PRINCIPAL VULNERABILITY:	Arable ploughing	TREND:	Declining
OWNER TYPE:	Private	CONTACT:	Principal Heritage at Risk Adviser 01904 601901

PRIORITY (FOR BUILDINGS)

- A** Immediate risk of further rapid deterioration or loss of fabric; no solution agreed.
- B** Immediate risk of further rapid deterioration or loss of fabric; solution agreed but not yet implemented.
- C** Slow decay; no solution agreed.

- D** Slow decay; solution agreed but not yet implemented.
- E** Under repair or in fair to good repair; but no user identified; or under threat of vacancy with no obvious new user (applicable only to buildings capable of beneficial use).

- F** Repair scheme in progress and (where applicable) end use or user identified; functionally redundant buildings with new use agreed but not yet implemented.

NOTE:
2011 priority categories are given in brackets.

ABBREVIATIONS

CA	Conservation Area
LB	Listed Building
LPA	Local Planning Authority
NP	National Park
RPG	Registered Park and Garden
SM	Scheduled Monument
UA	Unitary Authority
WHS	World Heritage Site

SITE NAME:	Twelve bowl barrows 800m north of Goodmanham Wold Farm, Goodmanham		
DESIGNATION:	Scheduled Monument (No.1007642)	CONDITION:	Extensive significant problems
PRINCIPAL VULNERABILITY:	Arable ploughing	TREND:	Declining
OWNER TYPE:	Private	CONTACT:	Principal Heritage at Risk Adviser 01904 601901

SITE NAME:	Romano-British villa east of Sandy Lane, 800m north west of Harpham Grange, Harpham		
DESIGNATION:	Scheduled Monument (No.1013628)	CONDITION:	Extensive significant problems
PRINCIPAL VULNERABILITY:	Arable ploughing	TREND:	Declining
OWNER TYPE:	Private	CONTACT:	Principal Heritage at Risk Adviser 01904 601901

SITE NAME:	Park Closes moated lodge, 130m south west of Park Farm, Holme upon Spalding Moor		
DESIGNATION:	Scheduled Monument (No.1015311)	CONDITION:	Extensive significant problems
PRINCIPAL VULNERABILITY:	Arable ploughing	TREND:	Declining
OWNER TYPE:	Private	CONTACT:	Principal Heritage at Risk Adviser 01904 601901

SITE NAME:	Hall Garths moated site, immediately south of St Mary's Church, Hook		
DESIGNATION:	Scheduled Monument (No.1017823)	CONDITION:	Generally unsatisfactory with major localised problems
PRINCIPAL VULNERABILITY:	Drainage/dewatering	TREND:	Declining
OWNER TYPE:	Private	CONTACT:	Principal Heritage at Risk Adviser 01904 601901

SITE NAME:	Bowl barrow 230m south west of High Barn Farm, Huggate		
DESIGNATION:	Scheduled Monument (No.1013464)	CONDITION:	Extensive significant problems
PRINCIPAL VULNERABILITY:	Arable ploughing	TREND:	Declining
OWNER TYPE:	Private	CONTACT:	Principal Heritage at Risk Adviser 01904 601901

SITE NAME:	Bowl barrow 400m NNW of East Greenwick Farm, Huggate		
DESIGNATION:	Scheduled Monument (No.1014727)	CONDITION:	Extensive significant problems
PRINCIPAL VULNERABILITY:	Arable ploughing	TREND:	Declining
OWNER TYPE:	Private	CONTACT:	Principal Heritage at Risk Adviser 01904 601901

SITE NAME:	Bowl barrow 780m north east of Watermanhole Reservoir, Huggate		
DESIGNATION:	Scheduled Monument (No.1013864)	CONDITION:	Extensive significant problems
PRINCIPAL VULNERABILITY:	Arable ploughing	TREND:	Declining
OWNER TYPE:	Private	CONTACT:	Principal Heritage at Risk Adviser 01904 601901

SITE NAME:	Bowl barrow on Huggate Pasture, 350m north east of Pasture Dale Plantation, Huggate		
DESIGNATION:	Scheduled Monument (No.1013868)	CONDITION:	Extensive significant problems
PRINCIPAL VULNERABILITY:	Arable ploughing	TREND:	Declining
OWNER TYPE:	Private	CONTACT:	Principal Heritage at Risk Adviser 01904 601901

PRIORITY (FOR BUILDINGS)

- A** Immediate risk of further rapid deterioration or loss of fabric; no solution agreed.
- B** Immediate risk of further rapid deterioration or loss of fabric; solution agreed but not yet implemented.
- C** Slow decay; no solution agreed.

- D** Slow decay; solution agreed but not yet implemented.
- E** Under repair or in fair to good repair; but no user identified; or under threat of vacancy with no obvious new user (applicable only to buildings capable of beneficial use).

- F** Repair scheme in progress and (where applicable) end use or user identified; functionally redundant buildings with new use agreed but not yet implemented.

NOTE:
2011 priority categories are given in brackets.

ABBREVIATIONS

CA	Conservation Area
LB	Listed Building
LPA	Local Planning Authority
NP	National Park
RPG	Registered Park and Garden
SM	Scheduled Monument
UA	Unitary Authority
WH	World Heritage Site

SITE NAME: Bowl barrow on Huggate Pasture, 450m NNE of Pasture Dale Plantation, Huggate			
DESIGNATION:	Scheduled Monument (No.I013867)	CONDITION:	Extensive significant problems
PRINCIPAL VULNERABILITY:	Arable ploughing	TREND:	Declining
OWNER TYPE:	Private	CONTACT:	Principal Heritage at Risk Adviser 01904 601901

SITE NAME: Bowl barrow on Huggate Pasture, 500m north of Pasture Dale Plantation, Huggate			
DESIGNATION:	Scheduled Monument (No.I013866)	CONDITION:	Extensive significant problems
PRINCIPAL VULNERABILITY:	Arable ploughing	TREND:	Declining
OWNER TYPE:	Private	CONTACT:	Principal Heritage at Risk Adviser 01904 601901

SITE NAME: Bowl barrow on Huggate Wold, 400m NNW of Watermanhole Reservoir, Huggate			
DESIGNATION:	Scheduled Monument (No.I013861)	CONDITION:	Extensive significant problems
PRINCIPAL VULNERABILITY:	Arable ploughing	TREND:	Declining
OWNER TYPE:	Private	CONTACT:	Principal Heritage at Risk Adviser 01904 601901

SITE NAME: Bowl barrow on Huggate Wold, 460m WNW of western corner of Horsedale Plantation, Huggate			
DESIGNATION:	Scheduled Monument (No.I013858)	CONDITION:	Extensive significant problems
PRINCIPAL VULNERABILITY:	Arable ploughing	TREND:	Declining
OWNER TYPE:	Private	CONTACT:	Principal Heritage at Risk Adviser 01904 601901

SITE NAME: Bowl barrow on Huggate Wold, 480m north of Watermanhole Reservoir, Huggate			
DESIGNATION:	Scheduled Monument (No.I013862)	CONDITION:	Extensive significant problems
PRINCIPAL VULNERABILITY:	Arable ploughing	TREND:	Declining
OWNER TYPE:	Private	CONTACT:	Principal Heritage at Risk Adviser 01904 601901

SITE NAME: Bowl barrow on Huggate Wold, 500m NNW of Horsedale Plantation, Huggate			
DESIGNATION:	Scheduled Monument (No.I013854)	CONDITION:	Extensive significant problems
PRINCIPAL VULNERABILITY:	Arable ploughing	TREND:	Declining
OWNER TYPE:	Private	CONTACT:	Principal Heritage at Risk Adviser 01904 601901

SITE NAME: Bowl barrow on Huggate Wold, 580m north west of Horsedale Plantation, Huggate			
DESIGNATION:	Scheduled Monument (No.I013857)	CONDITION:	Extensive significant problems
PRINCIPAL VULNERABILITY:	Arable ploughing	TREND:	Declining
OWNER TYPE:	Private	CONTACT:	Principal Heritage at Risk Adviser 01904 601901

SITE NAME: Bowl barrow on Huggate Wold, 600m NNW of Horsedale Plantation, Huggate			
DESIGNATION:	Scheduled Monument (No.I013853)	CONDITION:	Extensive significant problems
PRINCIPAL VULNERABILITY:	Arable ploughing	TREND:	Declining
OWNER TYPE:	Private	CONTACT:	Principal Heritage at Risk Adviser 01904 601901

PRIORITY (FOR BUILDINGS)

- A** Immediate risk of further rapid deterioration or loss of fabric; no solution agreed.
- B** Immediate risk of further rapid deterioration or loss of fabric; solution agreed but not yet implemented.
- C** Slow decay; no solution agreed.

- D** Slow decay; solution agreed but not yet implemented.
- E** Under repair or in fair to good repair; but no user identified; or under threat of vacancy with no obvious new user (applicable only to buildings capable of beneficial use).

- F** Repair scheme in progress and (where applicable) end use or user identified; functionally redundant buildings with new use agreed but not yet implemented.

NOTE:
2011 priority categories are given in brackets.

ABBREVIATIONS

CA	Conservation Area
LB	Listed Building
LPA	Local Planning Authority
NP	National Park
RPG	Registered Park and Garden
SM	Scheduled Monument
UA	Unitary Authority
WHS	World Heritage Site

SITE NAME: Bowl barrow on Huggate Wold, 600m west of Horsedale Plantation, Huggate			
DESIGNATION:	Scheduled Monument (No.I013859)	CONDITION:	Extensive significant problems
PRINCIPAL VULNERABILITY:	Arable ploughing	TREND:	Declining
OWNER TYPE:	Private	CONTACT:	Principal Heritage at Risk Adviser 01904 601901

SITE NAME: Bowl barrow on Huggate Wold, 700m NNW of Watermanhole Reservoir, Huggate			
DESIGNATION:	Scheduled Monument (No.I013863)	CONDITION:	Extensive significant problems
PRINCIPAL VULNERABILITY:	Arable ploughing	TREND:	Declining
OWNER TYPE:	Private	CONTACT:	Principal Heritage at Risk Adviser 01904 601901

SITE NAME: Bowl barrow on Huggate Wold, 700m north west of Horsedale Plantation, Huggate			
DESIGNATION:	Scheduled Monument (No.I013856)	CONDITION:	Extensive significant problems
PRINCIPAL VULNERABILITY:	Arable ploughing	TREND:	Declining
OWNER TYPE:	Private	CONTACT:	Principal Heritage at Risk Adviser 01904 601901

SITE NAME: Bowl barrow on Huggate Wold, 840m ENE of Watermanhole Reservoir, Huggate			
DESIGNATION:	Scheduled Monument (No.I013860)	CONDITION:	Extensive significant problems
PRINCIPAL VULNERABILITY:	Arable ploughing	TREND:	Declining
OWNER TYPE:	Private	CONTACT:	Principal Heritage at Risk Adviser 01904 601901

SITE NAME: Round barrow 240m south west of High Barn Farm, Huggate			
DESIGNATION:	Scheduled Monument (No.I012491)	CONDITION:	Extensive significant problems
PRINCIPAL VULNERABILITY:	Arable ploughing	TREND:	Declining
OWNER TYPE:	Private	CONTACT:	Principal Heritage at Risk Adviser 01904 601901

SITE NAME: Round barrow 320m south west of High Barn Farm, Huggate			
DESIGNATION:	Scheduled Monument (No.I012479)	CONDITION:	Extensive significant problems
PRINCIPAL VULNERABILITY:	Arable ploughing	TREND:	Declining
OWNER TYPE:	Private	CONTACT:	Principal Heritage at Risk Adviser 01904 601901

SITE NAME: Round barrow 360m south west of High Barn Farm, Huggate			
DESIGNATION:	Scheduled Monument (No.I012493)	CONDITION:	Extensive significant problems
PRINCIPAL VULNERABILITY:	Arable ploughing	TREND:	Declining
OWNER TYPE:	Private	CONTACT:	Principal Heritage at Risk Adviser 01904 601901

SITE NAME: Round barrow 380m south west of High Barn Farm, Huggate			
DESIGNATION:	Scheduled Monument (No.I012505)	CONDITION:	Extensive significant problems
PRINCIPAL VULNERABILITY:	Arable ploughing	TREND:	Declining
OWNER TYPE:	Private	CONTACT:	Principal Heritage at Risk Adviser 01904 601901

PRIORITY (FOR BUILDINGS)

- A** Immediate risk of further rapid deterioration or loss of fabric; no solution agreed.
- B** Immediate risk of further rapid deterioration or loss of fabric; solution agreed but not yet implemented.
- C** Slow decay; no solution agreed.

- D** Slow decay; solution agreed but not yet implemented.
- E** Under repair or in fair to good repair; but no user identified; or under threat of vacancy with no obvious new user (applicable only to buildings capable of beneficial use).

- F** Repair scheme in progress and (where applicable) end use or user identified; functionally redundant buildings with new use agreed but not yet implemented.

NOTE:
2011 priority categories are given in brackets.

ABBREVIATIONS

CA	Conservation Area
LB	Listed Building
LPA	Local Planning Authority
NP	National Park
RPG	Registered Park and Garden
SM	Scheduled Monument
UA	Unitary Authority
WHS	World Heritage Site

SITE NAME:	Round barrow 390m south west of High Barn Farm, Huggate		
DESIGNATION:	Scheduled Monument (No.1012489)	CONDITION:	Extensive significant problems
PRINCIPAL VULNERABILITY:	Arable ploughing	TREND:	Declining
OWNER TYPE:	Private	CONTACT:	Principal Heritage at Risk Adviser 01904 601901

SITE NAME:	Section of a single and double linear boundary dyke in Horse Dale, and the junctions of Holm Dale and Harper Dale, north west of Northfield Farm, Huggate		
DESIGNATION:	Scheduled Monument (No.1015566)	CONDITION:	Generally satisfactory but with significant localised problems
PRINCIPAL VULNERABILITY:	Arable clipping	TREND:	Stable
OWNER TYPE:	Private	CONTACT:	Principal Heritage at Risk Adviser 01904 601901

SITE NAME:	Section of linear boundary dyke south of Middleham Plantation and Harper Dale Plantation, Huggate		
DESIGNATION:	Scheduled Monument (No.1015569)	CONDITION:	Extensive significant problems
PRINCIPAL VULNERABILITY:	Arable ploughing	TREND:	Declining
OWNER TYPE:	Private	CONTACT:	Principal Heritage at Risk Adviser 01904 601901

SITE NAME:	Sections of linear boundary dyke in Cow Dale Plantation, Rabbit Dale and Oxland Plantation, Huggate		
DESIGNATION:	Scheduled Monument (No.1015570)	CONDITION:	Extensive significant problems
PRINCIPAL VULNERABILITY:	Arable ploughing	TREND:	Declining
OWNER TYPE:	Private	CONTACT:	Principal Heritage at Risk Adviser 01904 601901

SITE NAME:	Two bowl barrows on Huggate Wold, 600m north west of Horsedale Plantation, Huggate		
DESIGNATION:	Scheduled Monument (No.1013855)	CONDITION:	Extensive significant problems
PRINCIPAL VULNERABILITY:	Arable ploughing	TREND:	Declining
OWNER TYPE:	Private	CONTACT:	Principal Heritage at Risk Adviser 01904 601901

SITE NAME:	Shaw Fosse moated site, Humbleton		
DESIGNATION:	Scheduled Monument (No.1007847)	CONDITION:	Generally satisfactory but with significant localised problems
PRINCIPAL VULNERABILITY:	Scrub/tree growth	TREND:	Stable
OWNER TYPE:	Private	CONTACT:	Principal Heritage at Risk Adviser 01904 601901

SITE NAME:	Nunnery Hill and adjacent earthworks, Little Kelk, Kelk		
DESIGNATION:	Scheduled Monument (No.1005202)	CONDITION:	Extensive significant problems
PRINCIPAL VULNERABILITY:	Arable ploughing	TREND:	Declining
OWNER TYPE:	Private	CONTACT:	Principal Heritage at Risk Adviser 01904 601901

SITE NAME:	Gallows Hill round barrow, Kilham		
DESIGNATION:	Scheduled Monument (No.1016737)	CONDITION:	Extensive significant problems
PRINCIPAL VULNERABILITY:	Arable ploughing	TREND:	Declining
OWNER TYPE:	Private	CONTACT:	Principal Heritage at Risk Adviser 01904 601901

PRIORITY (FOR BUILDINGS)

- A** Immediate risk of further rapid deterioration or loss of fabric; no solution agreed.
- B** Immediate risk of further rapid deterioration or loss of fabric; solution agreed but not yet implemented.
- C** Slow decay; no solution agreed.

- D** Slow decay; solution agreed but not yet implemented.
- E** Under repair or in fair to good repair; but no user identified; or under threat of vacancy with no obvious new user (applicable only to buildings capable of beneficial use).

- F** Repair scheme in progress and (where applicable) end use or user identified; functionally redundant buildings with new use agreed but not yet implemented.

NOTE:
2011 priority categories are given in brackets.

ABBREVIATIONS

CA	Conservation Area
LB	Listed Building
LPA	Local Planning Authority
NP	National Park
RPG	Registered Park and Garden
SM	Scheduled Monument
UA	Unitary Authority
WHS	World Heritage Site

SITE NAME: Iron Age barrow cemetery, Kilham			
DESIGNATION:	Scheduled Monument (No.I005208)	CONDITION:	Extensive significant problems
PRINCIPAL VULNERABILITY:	Metal detecting	TREND:	Declining
OWNER TYPE:	Private	CONTACT:	Principal Heritage at Risk Adviser 01904 601901

SITE NAME: Round barrow 250m north east of Painsthorpe Wold Cottages, Kirby Underdale			
DESIGNATION:	Scheduled Monument (No.I008417)	CONDITION:	Extensive significant problems
PRINCIPAL VULNERABILITY:	Arable ploughing	TREND:	Declining
OWNER TYPE:	Private	CONTACT:	Principal Heritage at Risk Adviser 01904 601901

SITE NAME: Round barrow 350m south east of Fordham Farm, Kirby Underdale			
DESIGNATION:	Scheduled Monument (No.I013165)	CONDITION:	Extensive significant problems
PRINCIPAL VULNERABILITY:	Arable ploughing	TREND:	Declining
OWNER TYPE:	Private	CONTACT:	Principal Heritage at Risk Adviser 01904 601901

SITE NAME: Round barrow 500m south east of Painsthorpe Wold Cottages, Kirby Underdale			
DESIGNATION:	Scheduled Monument (No.I008347)	CONDITION:	Generally unsatisfactory with major localised problems
PRINCIPAL VULNERABILITY:	Arable clipping	TREND:	Declining
OWNER TYPE:	Private	CONTACT:	Principal Heritage at Risk Adviser 01904 601901

SITE NAME: Round barrow 600m north east of Painsthorpe Wold Cottages, Kirby Underdale			
DESIGNATION:	Scheduled Monument (No.I008408)	CONDITION:	Extensive significant problems
PRINCIPAL VULNERABILITY:	Arable ploughing	TREND:	Declining
OWNER TYPE:	Private	CONTACT:	Principal Heritage at Risk Adviser 01904 601901

SITE NAME: Round barrow 850m north east of Wayrham Farm, Kirby Underdale			
DESIGNATION:	Scheduled Monument (No.I008351)	CONDITION:	Extensive significant problems
PRINCIPAL VULNERABILITY:	Arable ploughing	TREND:	Declining
OWNER TYPE:	Private	CONTACT:	Principal Heritage at Risk Adviser 01904 601901

SITE NAME: Round barrow 900m north east of Wayrham Farm, Kirby Underdale			
DESIGNATION:	Scheduled Monument (No.I008362)	CONDITION:	Extensive significant problems
PRINCIPAL VULNERABILITY:	Arable ploughing	TREND:	Declining
OWNER TYPE:	Private	CONTACT:	Principal Heritage at Risk Adviser 01904 601901

SITE NAME: Round barrow south east of South Wold Farm, Kirby Underdale			
DESIGNATION:	Scheduled Monument (No.I009384)	CONDITION:	Generally satisfactory but with significant localised problems
PRINCIPAL VULNERABILITY:	Arable clipping	TREND:	Declining
OWNER TYPE:	Private	CONTACT:	Principal Heritage at Risk Adviser 01904 601901

PRIORITY (FOR BUILDINGS)

- A** Immediate risk of further rapid deterioration or loss of fabric; no solution agreed.
- B** Immediate risk of further rapid deterioration or loss of fabric; solution agreed but not yet implemented.
- C** Slow decay; no solution agreed.

- D** Slow decay; solution agreed but not yet implemented.
- E** Under repair or in fair to good repair; but no user identified; or under threat of vacancy with no obvious new user (applicable only to buildings capable of beneficial use).

- F** Repair scheme in progress and (where applicable) end use or user identified; functionally redundant buildings with new use agreed but not yet implemented.

NOTE:
2011 priority categories are given in brackets.

ABBREVIATIONS

CA	Conservation Area
LB	Listed Building
LPA	Local Planning Authority
NP	National Park
RPG	Registered Park and Garden
SM	Scheduled Monument
UA	Unitary Authority
WH	World Heritage Site

SITE NAME:	Eastern bowl barrow of a pair at crossroads east of Craike Hill, 1km NNW of Eastburn Warren Farm, Kirkburn		
DESIGNATION:	Scheduled Monument (No.1014873)	CONDITION:	Extensive significant problems
PRINCIPAL VULNERABILITY:	Arable ploughing	TREND:	Declining
OWNER TYPE:	Private	CONTACT:	Principal Heritage at Risk Adviser 01904 601901

SITE NAME:	Western bowl barrow of a pair east of Craike Hill, 1km NNW of Eastburn Warren Farm, Kirkburn		
DESIGNATION:	Scheduled Monument (No.1013709)	CONDITION:	Extensive significant problems
PRINCIPAL VULNERABILITY:	Arable ploughing	TREND:	Declining
OWNER TYPE:	Private	CONTACT:	Principal Heritage at Risk Adviser 01904 601901

SITE NAME:	Moated site at Metham Hall Farm, Laxton		
DESIGNATION:	Scheduled Monument (No.1007972)	CONDITION:	Generally unsatisfactory with major localised problems
PRINCIPAL VULNERABILITY:	Scrub/tree growth	TREND:	Declining
OWNER TYPE:	Private	CONTACT:	Principal Heritage at Risk Adviser 01904 601901

SITE NAME:	Moated site 100m north of Parkhouse Farm, Leconfield		
DESIGNATION:	Scheduled Monument (No.1008292)	CONDITION:	Generally satisfactory but with significant localised problems
PRINCIPAL VULNERABILITY:	Scrub/tree growth	TREND:	Declining
OWNER TYPE:	Private	CONTACT:	Principal Heritage at Risk Adviser 01904 601901

SITE NAME:	Moated site 310m north east of Scarborough church, Leconfield		
DESIGNATION:	Scheduled Monument (No.1015818)	CONDITION:	Generally unsatisfactory with major localised problems
PRINCIPAL VULNERABILITY:	Scrub/tree growth	TREND:	Declining
OWNER TYPE:	Private	CONTACT:	Principal Heritage at Risk Adviser 01904 601901

SITE NAME:	Moated site 550m south east of Scarborough Hall, Leconfield		
DESIGNATION:	Scheduled Monument (No.1016250)	CONDITION:	Generally unsatisfactory with major localised problems
PRINCIPAL VULNERABILITY:	Drainage/dewatering	TREND:	Declining
OWNER TYPE:	Private	CONTACT:	Principal Heritage at Risk Adviser 01904 601901

SITE NAME:	Moated site of Leconfield Castle, Leconfield		
DESIGNATION:	Scheduled Monument (No.1007949)	CONDITION:	Generally satisfactory but with significant localised problems
PRINCIPAL VULNERABILITY:	Drainage/dewatering	TREND:	Declining
OWNER TYPE:	Private	CONTACT:	Principal Heritage at Risk Adviser 01904 601901

PRIORITY (FOR BUILDINGS)

- A** Immediate risk of further rapid deterioration or loss of fabric; no solution agreed.
- B** Immediate risk of further rapid deterioration or loss of fabric; solution agreed but not yet implemented.
- C** Slow decay; no solution agreed.

- D** Slow decay; solution agreed but not yet implemented.
- E** Under repair or in fair to good repair; but no user identified; or under threat of vacancy with no obvious new user (applicable only to buildings capable of beneficial use).

- F** Repair scheme in progress and (where applicable) end use or user identified; functionally redundant buildings with new use agreed but not yet implemented.

NOTE:
2011 priority categories
are given in brackets.

ABBREVIATIONS

CA	Conservation Area
LB	Listed Building
LPA	Local Planning Authority
NP	National Park
RPG	Registered Park and Garden
SM	Scheduled Monument
UA	Unitary Authority
WHS	World Heritage Site

SITE NAME:	Hayholme moated site, Leven		
DESIGNATION:	Scheduled Monument (No.1008043)	CONDITION:	Generally unsatisfactory with major localised problems
PRINCIPAL VULNERABILITY:	Scrub/tree growth	TREND:	Declining
OWNER TYPE:	Private	CONTACT:	Principal Heritage at Risk Adviser 01904 601901

SITE NAME:	Hall Garth motte and bailey, Lockington		
DESIGNATION:	Scheduled Monument (No.1021289)	CONDITION:	Generally satisfactory but with significant localised problems
PRINCIPAL VULNERABILITY:	Scrub/tree growth	TREND:	Declining
OWNER TYPE:	Private	CONTACT:	Principal Heritage at Risk Adviser 01904 601901

SITE NAME:	Cleaving Hall moated site, Londesborough		
DESIGNATION:	Scheduled Monument (No.1007817)	CONDITION:	Extensive significant problems
PRINCIPAL VULNERABILITY:	Arable ploughing	TREND:	Declining
OWNER TYPE:	Private	CONTACT:	Principal Heritage at Risk Adviser 01904 601901

SITE NAME:	Bowl barrow 100m north east of High Wold Farm, Market Weighton		
DESIGNATION:	Scheduled Monument (No.1013672)	CONDITION:	Extensive significant problems
PRINCIPAL VULNERABILITY:	Arable ploughing	TREND:	Declining
OWNER TYPE:	Private	CONTACT:	Principal Heritage at Risk Adviser 01904 601901

SITE NAME:	Bowl barrow 110m east of High Wold Farm, Market Weighton		
DESIGNATION:	Scheduled Monument (No.1012091)	CONDITION:	Extensive significant problems
PRINCIPAL VULNERABILITY:	Arable ploughing	TREND:	Declining
OWNER TYPE:	Private	CONTACT:	Principal Heritage at Risk Adviser 01904 601901

SITE NAME:	Bowl barrow 200m south east of High Wold Farm, Market Weighton		
DESIGNATION:	Scheduled Monument (No.1012092)	CONDITION:	Extensive significant problems
PRINCIPAL VULNERABILITY:	Arable ploughing	TREND:	Declining
OWNER TYPE:	Private	CONTACT:	Principal Heritage at Risk Adviser 01904 601901

SITE NAME:	Bowl barrow 320m north east of High Wold Farm, Market Weighton		
DESIGNATION:	Scheduled Monument (No.1012090)	CONDITION:	Extensive significant problems
PRINCIPAL VULNERABILITY:	Arable ploughing	TREND:	Declining
OWNER TYPE:	Private	CONTACT:	Principal Heritage at Risk Adviser 01904 601901

SITE NAME:	Bowl barrow 400m south of High Wold Farm, Market Weighton		
DESIGNATION:	Scheduled Monument (No.1012100)	CONDITION:	Extensive significant problems
PRINCIPAL VULNERABILITY:	Arable ploughing	TREND:	Declining
OWNER TYPE:	Private	CONTACT:	Principal Heritage at Risk Adviser 01904 601901

PRIORITY (FOR BUILDINGS)

- A** Immediate risk of further rapid deterioration or loss of fabric; no solution agreed.
- B** Immediate risk of further rapid deterioration or loss of fabric; solution agreed but not yet implemented.
- C** Slow decay; no solution agreed.

- D** Slow decay; solution agreed but not yet implemented.
- E** Under repair or in fair to good repair; but no user identified; or under threat of vacancy with no obvious new user (applicable only to buildings capable of beneficial use).

- F** Repair scheme in progress and (where applicable) end use or user identified; functionally redundant buildings with new use agreed but not yet implemented.

NOTE:
2011 priority categories are given in brackets.

ABBREVIATIONS

CA	Conservation Area
LB	Listed Building
LPA	Local Planning Authority
NP	National Park
RPG	Registered Park and Garden
SM	Scheduled Monument
UA	Unitary Authority
WH	World Heritage Site

SITE NAME: Bowl barrow 450m north east of High Wold Farm, Market Weighton			
DESIGNATION:	Scheduled Monument (No.1014256)	CONDITION:	Extensive significant problems
PRINCIPAL VULNERABILITY:	Arable ploughing	TREND:	Declining
OWNER TYPE:	Private	CONTACT:	Principal Heritage at Risk Adviser 01904 601901

SITE NAME: Bowl barrow 450m north of High Wold Farm, Market Weighton			
DESIGNATION:	Scheduled Monument (No.1012089)	CONDITION:	Extensive significant problems
PRINCIPAL VULNERABILITY:	Arable ploughing	TREND:	Declining
OWNER TYPE:	Private	CONTACT:	Principal Heritage at Risk Adviser 01904 601901

SITE NAME: Bowl barrow 550m north of High Wold Farm, Market Weighton			
DESIGNATION:	Scheduled Monument (No.1012088)	CONDITION:	Extensive significant problems
PRINCIPAL VULNERABILITY:	Arable ploughing	TREND:	Declining
OWNER TYPE:	Private	CONTACT:	Principal Heritage at Risk Adviser 01904 601901

SITE NAME: Four bowl barrows 450m south east of High Wold Farm, Market Weighton			
DESIGNATION:	Scheduled Monument (No.1012103)	CONDITION:	Extensive significant problems
PRINCIPAL VULNERABILITY:	Arable ploughing	TREND:	Declining
OWNER TYPE:	Private	CONTACT:	Principal Heritage at Risk Adviser 01904 601901

SITE NAME: Nine round barrows south east of Arras Cottages, Market Weighton			
DESIGNATION:	Scheduled Monument (No.1005228)	CONDITION:	Extensive significant problems
PRINCIPAL VULNERABILITY:	Metal detecting	TREND:	Declining
OWNER TYPE:	Private	CONTACT:	Principal Heritage at Risk Adviser 01904 601901

SITE NAME: Six bowl barrows 300m north east of High Wold Farm, Market Weighton			
DESIGNATION:	Scheduled Monument (No.1007501)	CONDITION:	Extensive significant problems
PRINCIPAL VULNERABILITY:	Arable ploughing	TREND:	Declining
OWNER TYPE:	Private	CONTACT:	Principal Heritage at Risk Adviser 01904 601901

SITE NAME: Iron Age barrow group north east of Middleton on the Wolds, Middleton			
DESIGNATION:	Scheduled Monument (No.1003597)	CONDITION:	Extensive significant problems
PRINCIPAL VULNERABILITY:	Arable ploughing	TREND:	Declining
OWNER TYPE:	Private	CONTACT:	Principal Heritage at Risk Adviser 01904 601901

SITE NAME: Bowl barrow 340m south east of Watermanhole Reservoir, Millington			
DESIGNATION:	Scheduled Monument (No.1013865)	CONDITION:	Extensive significant problems
PRINCIPAL VULNERABILITY:	Arable ploughing	TREND:	Declining
OWNER TYPE:	Private	CONTACT:	Principal Heritage at Risk Adviser 01904 601901

PRIORITY (FOR BUILDINGS)

- A** Immediate risk of further rapid deterioration or loss of fabric; no solution agreed.
- B** Immediate risk of further rapid deterioration or loss of fabric; solution agreed but not yet implemented.
- C** Slow decay; no solution agreed.

- D** Slow decay; solution agreed but not yet implemented.
- E** Under repair or in fair to good repair; but no user identified; or under threat of vacancy with no obvious new user (applicable only to buildings capable of beneficial use).

- F** Repair scheme in progress and (where applicable) end use or user identified; functionally redundant buildings with new use agreed but not yet implemented.

NOTE:
2011 priority categories are given in brackets.

ABBREVIATIONS

CA	Conservation Area
LB	Listed Building
LPA	Local Planning Authority
NP	National Park
RPG	Registered Park and Garden
SM	Scheduled Monument
UA	Unitary Authority
WHS	World Heritage Site

SITE NAME:	Dane's Graves, Nafferton		
DESIGNATION:	Scheduled Monument (No.1005230)	CONDITION:	Generally satisfactory but with significant localised problems
PRINCIPAL VULNERABILITY:	Dumping	TREND:	Declining
OWNER TYPE:	Private	CONTACT:	Principal Heritage at Risk Adviser 01904 601901

SITE NAME:	Five round barrows 750m south east of Newbald Lodge, Newbald		
DESIGNATION:	Scheduled Monument (No.1007325)	CONDITION:	Extensive significant problems
PRINCIPAL VULNERABILITY:	Arable ploughing	TREND:	Declining
OWNER TYPE:	Private	CONTACT:	Principal Heritage at Risk Adviser 01904 601901

SITE NAME:	Round barrow 400m south west of Newbald Lodge, Newbald		
DESIGNATION:	Scheduled Monument (No.1011654)	CONDITION:	Extensive significant problems
PRINCIPAL VULNERABILITY:	Arable ploughing	TREND:	Declining
OWNER TYPE:	Private	CONTACT:	Principal Heritage at Risk Adviser 01904 601901

SITE NAME:	Round barrow 550m south east of Newbald Lodge, Newbald		
DESIGNATION:	Scheduled Monument (No.1007320)	CONDITION:	Extensive significant problems
PRINCIPAL VULNERABILITY:	Arable ploughing	TREND:	Declining
OWNER TYPE:	Private	CONTACT:	Principal Heritage at Risk Adviser 01904 601901

SITE NAME:	Round barrow 600m south east of Newbald Lodge, Newbald		
DESIGNATION:	Scheduled Monument (No.1007321)	CONDITION:	Extensive significant problems
PRINCIPAL VULNERABILITY:	Arable ploughing	TREND:	Declining
OWNER TYPE:	Private	CONTACT:	Principal Heritage at Risk Adviser 01904 601901

SITE NAME:	Round barrow 620m south east of Newbald Lodge, Newbald		
DESIGNATION:	Scheduled Monument (No.1007323)	CONDITION:	Extensive significant problems
PRINCIPAL VULNERABILITY:	Arable ploughing	TREND:	Declining
OWNER TYPE:	Private	CONTACT:	Principal Heritage at Risk Adviser 01904 601901

SITE NAME:	Round barrow 700m north east of Littlewood Lodge, Newbald		
DESIGNATION:	Scheduled Monument (No.1007353)	CONDITION:	Extensive significant problems
PRINCIPAL VULNERABILITY:	Arable ploughing	TREND:	Declining
OWNER TYPE:	Private	CONTACT:	Principal Heritage at Risk Adviser 01904 601901

SITE NAME:	Bowl barrow 600m ESE of Blanch Farm, North Dalton		
DESIGNATION:	Scheduled Monument (No.1013463)	CONDITION:	Extensive significant problems
PRINCIPAL VULNERABILITY:	Arable ploughing	TREND:	Declining
OWNER TYPE:	Private	CONTACT:	Principal Heritage at Risk Adviser 01904 601901

PRIORITY (FOR BUILDINGS)

- A** Immediate risk of further rapid deterioration or loss of fabric; no solution agreed.
- B** Immediate risk of further rapid deterioration or loss of fabric; solution agreed but not yet implemented.
- C** Slow decay; no solution agreed.

- D** Slow decay; solution agreed but not yet implemented.
- E** Under repair or in fair to good repair; but no user identified; or under threat of vacancy with no obvious new user (applicable only to buildings capable of beneficial use).

- F** Repair scheme in progress and (where applicable) end use or user identified; functionally redundant buildings with new use agreed but not yet implemented.

NOTE:
2011 priority categories are given in brackets.

ABBREVIATIONS

CA	Conservation Area
LB	Listed Building
LPA	Local Planning Authority
NP	National Park
RPG	Registered Park and Garden
SM	Scheduled Monument
UA	Unitary Authority
WH	World Heritage Site

SITE NAME: Bowl barrow 610m east of Blanch Farm, North Dalton			
DESIGNATION:	Scheduled Monument (No.1013460)	CONDITION:	Extensive significant problems
PRINCIPAL VULNERABILITY:	Arable ploughing	TREND:	Declining
OWNER TYPE:	Private	CONTACT:	Principal Heritage at Risk Adviser 01904 601901

SITE NAME: Bowl barrow 620m ESE of Blanch Farm, North Dalton			
DESIGNATION:	Scheduled Monument (No.1013461)	CONDITION:	Extensive significant problems
PRINCIPAL VULNERABILITY:	Arable ploughing	TREND:	Declining
OWNER TYPE:	Private	CONTACT:	Principal Heritage at Risk Adviser 01904 601901

SITE NAME: Paul Holme moated site and tower, Paul			
DESIGNATION:	Scheduled Monument (No.1007875)	CONDITION:	Generally satisfactory but with significant localised problems
PRINCIPAL VULNERABILITY:	Drainage/dewatering	TREND:	Declining
OWNER TYPE:	Private	CONTACT:	Principal Heritage at Risk Adviser 01904 601901

SITE NAME: Paul Point Battery, coastal artillery battery and Submarine Mining Establishment, Paul			
DESIGNATION:	Scheduled Monument (No.1020425)	CONDITION:	Generally unsatisfactory with major localised problems
PRINCIPAL VULNERABILITY:	Coastal erosion	TREND:	Declining
OWNER TYPE:	Private	CONTACT:	Principal Heritage at Risk Adviser 01904 601901

SITE NAME: Argam dykes, Rudston			
DESIGNATION:	Scheduled Monument (No.1005234)	CONDITION:	Generally unsatisfactory with major localised problems
PRINCIPAL VULNERABILITY:	Arable clipping	TREND:	Declining
OWNER TYPE:	Private	CONTACT:	Principal Heritage at Risk Adviser 01904 601901

SITE NAME: Earthwork on the Sheepwalk stretching north from Wold Gate for 530yds (480m), Rudston			
DESIGNATION:	Scheduled Monument (No.1005223)	CONDITION:	Extensive significant problems
PRINCIPAL VULNERABILITY:	Arable ploughing	TREND:	Declining
OWNER TYPE:	Private	CONTACT:	Principal Heritage at Risk Adviser 01904 601901

SITE NAME: Roman villa site, Rudston			
DESIGNATION:	Scheduled Monument (No.1005222)	CONDITION:	Extensive significant problems
PRINCIPAL VULNERABILITY:	Arable ploughing	TREND:	Declining
OWNER TYPE:	Private	CONTACT:	Principal Heritage at Risk Adviser 01904 601901

SITE NAME: Rudston Beacon and round barrows to east, Rudston			
DESIGNATION:	Scheduled Monument (No.1005231)	CONDITION:	Extensive significant problems
PRINCIPAL VULNERABILITY:	Arable ploughing	TREND:	Declining
OWNER TYPE:	Private	CONTACT:	Principal Heritage at Risk Adviser 01904 601901

PRIORITY (FOR BUILDINGS)

- A** Immediate risk of further rapid deterioration or loss of fabric; no solution agreed.
- B** Immediate risk of further rapid deterioration or loss of fabric; solution agreed but not yet implemented.
- C** Slow decay; no solution agreed.

- D** Slow decay; solution agreed but not yet implemented.
- E** Under repair or in fair to good repair; but no user identified; or under threat of vacancy with no obvious new user (applicable only to buildings capable of beneficial use).

- F** Repair scheme in progress and (where applicable) end use or user identified; functionally redundant buildings with new use agreed but not yet implemented.

NOTE:
2011 priority categories are given in brackets.

ABBREVIATIONS

CA	Conservation Area
LB	Listed Building
LPA	Local Planning Authority
NP	National Park
RPG	Registered Park and Garden
SM	Scheduled Monument
UA	Unitary Authority
WHS	World Heritage Site

SITE NAME: Bowl barrow 550m south of High Wold Farm, Sancton			
DESIGNATION:	Scheduled Monument (No.1012102)	CONDITION:	Extensive significant problems
PRINCIPAL VULNERABILITY:	Arable ploughing	TREND:	Declining
OWNER TYPE:	Private	CONTACT:	Principal Heritage at Risk Adviser 01904 601901

SITE NAME: Moated monastic grange 300m south west of Winsetts Farm, Skeffling			
DESIGNATION:	Scheduled Monument (No.1015309)	CONDITION:	Extensive significant problems
PRINCIPAL VULNERABILITY:	Arable ploughing	TREND:	Declining
OWNER TYPE:	Private	CONTACT:	Principal Heritage at Risk Adviser 01904 601901

SITE NAME: Hallgarth medieval hall and moat, Skipsea			
DESIGNATION:	Scheduled Monument (No.1013705)	CONDITION:	Generally unsatisfactory with major localised problems
PRINCIPAL VULNERABILITY:	Drainage/dewatering	TREND:	Declining
OWNER TYPE:	Private	CONTACT:	Principal Heritage at Risk Adviser 01904 601901

SITE NAME: Royal Observer Corps underground monitoring post and World War II visual spotting post, 200m north of Southfield House, Skipsea			
DESIGNATION:	Scheduled Monument (No.1021192)	CONDITION:	Generally unsatisfactory with major localised problems
PRINCIPAL VULNERABILITY:	Extensive animal burrowing	TREND:	Declining
OWNER TYPE:	Private	CONTACT:	Principal Heritage at Risk Adviser 01904 601901

SITE NAME: Skipsea Castle: 11th century motte and bailey castle and inland harbour, Skipsea			
DESIGNATION:	Scheduled Monument (No.1011212)	CONDITION:	Generally satisfactory but with significant localised problems
PRINCIPAL VULNERABILITY:	Drainage/dewatering	TREND:	Declining
OWNER TYPE:	Private	CONTACT:	Principal Heritage at Risk Adviser 01904 601901

SITE NAME: Moated site, fishponds and associated earthworks at Manor House, Skirpenbeck			
DESIGNATION:	Scheduled Monument (No.1015614)	CONDITION:	Generally satisfactory but with significant localised problems
PRINCIPAL VULNERABILITY:	Drainage/dewatering	TREND:	Declining
OWNER TYPE:	Private	CONTACT:	Principal Heritage at Risk Adviser 01904 601901

SITE NAME: Round barrow 1300m east of Life Hill, Sledmere			
DESIGNATION:	Scheduled Monument (No.1007858)	CONDITION:	Extensive significant problems
PRINCIPAL VULNERABILITY:	Arable ploughing	TREND:	Declining
OWNER TYPE:	Private	CONTACT:	Principal Heritage at Risk Adviser 01904 601901

SITE NAME: Round barrow 1400m east of Life Hill, Sledmere			
DESIGNATION:	Scheduled Monument (No.1007859)	CONDITION:	Extensive significant problems
PRINCIPAL VULNERABILITY:	Arable ploughing	TREND:	Declining
OWNER TYPE:	Private	CONTACT:	Principal Heritage at Risk Adviser 01904 601901

PRIORITY (FOR BUILDINGS)

- A** Immediate risk of further rapid deterioration or loss of fabric; no solution agreed.
- B** Immediate risk of further rapid deterioration or loss of fabric; solution agreed but not yet implemented.
- C** Slow decay; no solution agreed.

- D** Slow decay; solution agreed but not yet implemented.
- E** Under repair or in fair to good repair; but no user identified; or under threat of vacancy with no obvious new user (applicable only to buildings capable of beneficial use).

- F** Repair scheme in progress and (where applicable) end use or user identified; functionally redundant buildings with new use agreed but not yet implemented.

NOTE:
2011 priority categories are given in brackets.

ABBREVIATIONS

CA	Conservation Area
LB	Listed Building
LPA	Local Planning Authority
NP	National Park
RPG	Registered Park and Garden
SM	Scheduled Monument
UA	Unitary Authority
WHS	World Heritage Site

SITE NAME: Round barrow 1650m east of Life Hill, Sledmere			
DESIGNATION:	Scheduled Monument (No.1007860)	CONDITION:	Extensive significant problems
PRINCIPAL VULNERABILITY:	Arable ploughing	TREND:	Declining
OWNER TYPE:	Private	CONTACT:	Principal Heritage at Risk Adviser 01904 601901

SITE NAME: Kings Manor moated site, 450m south of Little London, Snaith and Cowick			
DESIGNATION:	Scheduled Monument (No.1015307)	CONDITION:	Generally unsatisfactory with major localised problems
PRINCIPAL VULNERABILITY:	Scrub/tree growth	TREND:	Declining
OWNER TYPE:	Private	CONTACT:	Principal Heritage at Risk Adviser 01904 601901

SITE NAME: Stone Creek Heavy Anti-aircraft gunsite, at Sunk Island Clough, Sunk Island			
DESIGNATION:	Scheduled Monument (No.1020187)	CONDITION:	Generally satisfactory but with significant localised problems
PRINCIPAL VULNERABILITY:	Collapse	TREND:	Declining
OWNER TYPE:	Other	CONTACT:	Principal Heritage at Risk Adviser 01904 601901

SITE NAME: Moated site at St Lois Farm, Sutton upon Derwent			
DESIGNATION:	Scheduled Monument (No.1007818)	CONDITION:	Generally satisfactory but with significant localised problems
PRINCIPAL VULNERABILITY:	Scrub/tree growth	TREND:	Declining
OWNER TYPE:	Private	CONTACT:	Principal Heritage at Risk Adviser 01904 601901

SITE NAME: Hall Garth moated site, associated drainage channels and fishpond, Twin Rivers			
DESIGNATION:	Scheduled Monument (No.1013190)	CONDITION:	Generally satisfactory but with significant localised problems
PRINCIPAL VULNERABILITY:	Drainage/dewatering	TREND:	Declining
OWNER TYPE:	Private	CONTACT:	Principal Heritage at Risk Adviser 01904 601901

SITE NAME: Ling Howe long barrow, Walkington			
DESIGNATION:	Scheduled Monument (No.1015306)	CONDITION:	Extensive significant problems
PRINCIPAL VULNERABILITY:	Arable ploughing	TREND:	Declining
OWNER TYPE:	Private	CONTACT:	Principal Heritage at Risk Adviser 01904 601901

SITE NAME: Bowl barrow 170m north west of Farberry Garth Farm, Warter			
DESIGNATION:	Scheduled Monument (No.1013471)	CONDITION:	Extensive significant problems
PRINCIPAL VULNERABILITY:	Arable ploughing	TREND:	Declining
OWNER TYPE:	Private	CONTACT:	Principal Heritage at Risk Adviser 01904 601901

SITE NAME: Bowl barrow 210m south east of Blanch Farm, Warter			
DESIGNATION:	Scheduled Monument (No.1013456)	CONDITION:	Extensive significant problems
PRINCIPAL VULNERABILITY:	Arable ploughing	TREND:	Declining
OWNER TYPE:	Private	CONTACT:	Principal Heritage at Risk Adviser 01904 601901

PRIORITY (FOR BUILDINGS)

- A** Immediate risk of further rapid deterioration or loss of fabric; no solution agreed.
- B** Immediate risk of further rapid deterioration or loss of fabric; solution agreed but not yet implemented.
- C** Slow decay; no solution agreed.

- D** Slow decay; solution agreed but not yet implemented.
- E** Under repair or in fair to good repair; but no user identified; or under threat of vacancy with no obvious new user (applicable only to buildings capable of beneficial use).

- F** Repair scheme in progress and (where applicable) end use or user identified; functionally redundant buildings with new use agreed but not yet implemented.

NOTE:
2011 priority categories are given in brackets.

ABBREVIATIONS

CA	Conservation Area
LB	Listed Building
LPA	Local Planning Authority
NP	National Park
RPG	Registered Park and Garden
SM	Scheduled Monument
UA	Unitary Authority
WHS	World Heritage Site

SITE NAME:	Bowl barrow 290m south east of Blanch Farm, Warter		
DESIGNATION:	Scheduled Monument (No.1013457)	CONDITION:	Extensive significant problems
PRINCIPAL VULNERABILITY:	Arable ploughing	TREND:	Declining
OWNER TYPE:	Private	CONTACT:	Principal Heritage at Risk Adviser 01904 601901

SITE NAME:	Bowl barrow 500m east of Blanch Farm, Warter		
DESIGNATION:	Scheduled Monument (No.1013459)	CONDITION:	Extensive significant problems
PRINCIPAL VULNERABILITY:	Arable ploughing	TREND:	Declining
OWNER TYPE:	Private	CONTACT:	Principal Heritage at Risk Adviser 01904 601901

SITE NAME:	Bowl barrow 560m NNW of Farberry Garth Farm, Warter		
DESIGNATION:	Scheduled Monument (No.1013467)	CONDITION:	Extensive significant problems
PRINCIPAL VULNERABILITY:	Arable ploughing	TREND:	Declining
OWNER TYPE:	Private	CONTACT:	Principal Heritage at Risk Adviser 01904 601901

SITE NAME:	Bowl barrow 720m NNW of Farberry Garth Farm, Warter		
DESIGNATION:	Scheduled Monument (No.1013466)	CONDITION:	Extensive significant problems
PRINCIPAL VULNERABILITY:	Arable ploughing	TREND:	Declining
OWNER TYPE:	Private	CONTACT:	Principal Heritage at Risk Adviser 01904 601901

SITE NAME:	Bowl barrow 760m NNE of Farberry Garth Farm, Warter		
DESIGNATION:	Scheduled Monument (No.1013465)	CONDITION:	Extensive significant problems
PRINCIPAL VULNERABILITY:	Arable ploughing	TREND:	Declining
OWNER TYPE:	Private	CONTACT:	Principal Heritage at Risk Adviser 01904 601901

SITE NAME:	Round barrow 100m south west of Cobdale Farm, Warter		
DESIGNATION:	Scheduled Monument (No.1011895)	CONDITION:	Extensive significant problems
PRINCIPAL VULNERABILITY:	Arable ploughing	TREND:	Declining
OWNER TYPE:	Private	CONTACT:	Principal Heritage at Risk Adviser 01904 601901

SITE NAME:	Round barrow 400m north west of Cobdale Farm, Warter		
DESIGNATION:	Scheduled Monument (No.1012508)	CONDITION:	Extensive significant problems
PRINCIPAL VULNERABILITY:	Arable ploughing	TREND:	Declining
OWNER TYPE:	Private	CONTACT:	Principal Heritage at Risk Adviser 01904 601901

SITE NAME:	Round barrow 450m north east of Blanch Farm, Warter		
DESIGNATION:	Scheduled Monument (No.1011906)	CONDITION:	Extensive significant problems
PRINCIPAL VULNERABILITY:	Arable ploughing	TREND:	Declining
OWNER TYPE:	Private	CONTACT:	Principal Heritage at Risk Adviser 01904 601901

PRIORITY (FOR BUILDINGS)

- A** Immediate risk of further rapid deterioration or loss of fabric; no solution agreed.
- B** Immediate risk of further rapid deterioration or loss of fabric; solution agreed but not yet implemented.
- C** Slow decay; no solution agreed.

- D** Slow decay; solution agreed but not yet implemented.
- E** Under repair or in fair to good repair; but no user identified; or under threat of vacancy with no obvious new user (applicable only to buildings capable of beneficial use).

- F** Repair scheme in progress and (where applicable) end use or user identified; functionally redundant buildings with new use agreed but not yet implemented.

NOTE:
2011 priority categories are given in brackets.

ABBREVIATIONS

CA	Conservation Area
LB	Listed Building
LPA	Local Planning Authority
NP	National Park
RPG	Registered Park and Garden
SM	Scheduled Monument
UA	Unitary Authority
WHS	World Heritage Site

SITE NAME: Round barrow 520m south of Warren Farm, Warter			
DESIGNATION:	Scheduled Monument (No.1011890)	CONDITION:	Extensive significant problems
PRINCIPAL VULNERABILITY:	Arable ploughing	TREND:	Declining
OWNER TYPE:	Private	CONTACT:	Principal Heritage at Risk Adviser 01904 601901

SITE NAME: Round barrow 915m north east of Dalton Gates Farm, Warter			
DESIGNATION:	Scheduled Monument (No.1011911)	CONDITION:	Extensive significant problems
PRINCIPAL VULNERABILITY:	Arable ploughing	TREND:	Declining
OWNER TYPE:	Private	CONTACT:	Principal Heritage at Risk Adviser 01904 601901

SITE NAME: Round barrow 930m north east of Dalton Gates Farm, Warter			
DESIGNATION:	Scheduled Monument (No.1011910)	CONDITION:	Extensive significant problems
PRINCIPAL VULNERABILITY:	Arable ploughing	TREND:	Declining
OWNER TYPE:	Private	CONTACT:	Principal Heritage at Risk Adviser 01904 601901

SITE NAME: Round barrow on Thirty Acres, Warter			
DESIGNATION:	Scheduled Monument (No.1011908)	CONDITION:	Extensive significant problems
PRINCIPAL VULNERABILITY:	Arable ploughing	TREND:	Declining
OWNER TYPE:	Private	CONTACT:	Principal Heritage at Risk Adviser 01904 601901

SITE NAME: Section of linear boundary dyke between Sylvan Dale and Warren Farm, north west of Coldwold Farm, Warter			
DESIGNATION:	Scheduled Monument (No.1016191)	CONDITION:	Generally satisfactory but with significant localised problems
PRINCIPAL VULNERABILITY:	Arable clipping	TREND:	Declining
OWNER TYPE:	Private	CONTACT:	Principal Heritage at Risk Adviser 01904 601901

SITE NAME: Two bowl barrows 300m south east of Blanch Farm, Warter			
DESIGNATION:	Scheduled Monument (No.1013458)	CONDITION:	Extensive significant problems
PRINCIPAL VULNERABILITY:	Arable ploughing	TREND:	Declining
OWNER TYPE:	Private	CONTACT:	Principal Heritage at Risk Adviser 01904 601901

SITE NAME: Two bowl barrows 500m north west of Farberry Garth Farm, Warter			
DESIGNATION:	Scheduled Monument (No.1013470)	CONDITION:	Extensive significant problems
PRINCIPAL VULNERABILITY:	Arable ploughing	TREND:	Declining
OWNER TYPE:	Private	CONTACT:	Principal Heritage at Risk Adviser 01904 601901

SITE NAME: Two round barrows 820m north east of Dalton Gates Farm, Warter			
DESIGNATION:	Scheduled Monument (No.1011912)	CONDITION:	Extensive significant problems
PRINCIPAL VULNERABILITY:	Arable ploughing	TREND:	Declining
OWNER TYPE:	Private	CONTACT:	Principal Heritage at Risk Adviser 01904 601901

PRIORITY (FOR BUILDINGS)

- A** Immediate risk of further rapid deterioration or loss of fabric; no solution agreed.
- B** Immediate risk of further rapid deterioration or loss of fabric; solution agreed but not yet implemented.
- C** Slow decay; no solution agreed.

- D** Slow decay; solution agreed but not yet implemented.
- E** Under repair or in fair to good repair; but no user identified; or under threat of vacancy with no obvious new user (applicable only to buildings capable of beneficial use).

- F** Repair scheme in progress and (where applicable) end use or user identified; functionally redundant buildings with new use agreed but not yet implemented.

NOTE:
2011 priority categories are given in brackets.

ABBREVIATIONS

CA	Conservation Area
LB	Listed Building
LPA	Local Planning Authority
NP	National Park
RPG	Registered Park and Garden
SM	Scheduled Monument
UA	Unitary Authority
WH	World Heritage Site

SITE NAME:	Site of Watton Gilbertine priory, two possible medieval archery butts and Civil War earthworks, Watton		
DESIGNATION:	Scheduled Monument (No.1007751)	CONDITION:	Generally satisfactory but with significant localised problems
PRINCIPAL VULNERABILITY:	Deterioration – in need of management	TREND:	Declining
OWNER TYPE:	Private	CONTACT:	Principal Heritage at Risk Adviser 01904 601901

SITE NAME:	Medieval moated tile kiln 250m north east of North Grange Farm, Wawne		
DESIGNATION:	Scheduled Monument (No.1008039)	CONDITION:	Generally satisfactory but with significant localised problems
PRINCIPAL VULNERABILITY:	Deterioration – in need of management	TREND:	Declining
OWNER TYPE:	Private	CONTACT:	Principal Heritage at Risk Adviser 01904 601901

SITE NAME:	Moated monastic grange site and fishponds in Paradise Wood, 630m north west of Carlam Hill Farm, Wawne		
DESIGNATION:	Scheduled Monument (No.1016068)	CONDITION:	Generally satisfactory but with significant localised problems
PRINCIPAL VULNERABILITY:	Scrub/tree growth	TREND:	Declining
OWNER TYPE:	Private	CONTACT:	Principal Heritage at Risk Adviser 01904 601901

SITE NAME:	Haltemprice Augustinian priory, Willerby		
DESIGNATION:	Scheduled Monument (No.1019825)	CONDITION:	Extensive significant problems
PRINCIPAL VULNERABILITY:	Arable ploughing	TREND:	Declining
OWNER TYPE:	Private	CONTACT:	Principal Heritage at Risk Adviser 01904 601901

SITE NAME:	Bowl barrow 580m west of High Fordon Farm, Wold Newton		
DESIGNATION:	Scheduled Monument (No.1007743)	CONDITION:	Extensive significant problems
PRINCIPAL VULNERABILITY:	Arable ploughing	TREND:	Declining
OWNER TYPE:	Private	CONTACT:	Principal Heritage at Risk Adviser 01904 601901

SITE NAME:	Bowl barrow 600m west of High Fordon Farm, Wold Newton		
DESIGNATION:	Scheduled Monument (No.1007742)	CONDITION:	Extensive significant problems
PRINCIPAL VULNERABILITY:	Arable ploughing	TREND:	Declining
OWNER TYPE:	Private	CONTACT:	Principal Heritage at Risk Adviser 01904 601901

SITE NAME:	Hall Garth moated site south of Beverley Minster, Woodmansey		
DESIGNATION:	Scheduled Monument (No.1008122)	CONDITION:	Generally satisfactory but with significant localised problems
PRINCIPAL VULNERABILITY:	Drainage/dewatering	TREND:	Declining
OWNER TYPE:	Private	CONTACT:	Principal Heritage at Risk Adviser 01904 601901

PRIORITY (FOR BUILDINGS)

- A** Immediate risk of further rapid deterioration or loss of fabric; no solution agreed.
- B** Immediate risk of further rapid deterioration or loss of fabric; solution agreed but not yet implemented.
- C** Slow decay; no solution agreed.

- D** Slow decay; solution agreed but not yet implemented.
- E** Under repair or in fair to good repair; but no user identified; or under threat of vacancy with no obvious new user (applicable only to buildings capable of beneficial use).

- F** Repair scheme in progress and (where applicable) end use or user identified; functionally redundant buildings with new use agreed but not yet implemented.

NOTE:
2011 priority categories are given in brackets.

ABBREVIATIONS

CA	Conservation Area
LB	Listed Building
LPA	Local Planning Authority
NP	National Park
RPG	Registered Park and Garden
SM	Scheduled Monument
UA	Unitary Authority
WH	World Heritage Site



SITE NAME:	Thwaite Hall, Cottingham
DESIGNATION:	Registered Park and Garden Grade II, also CA
CONDITION:	Generally satisfactory but with significant localised problems
VULNERABILITY:	High
TREND:	Declining
OWNER TYPE:	Private, single owner

Grounds of a villa developed mainly in the 1870s/80s, but modified in the mid C20 to provide accommodation for the University College of Hull. Grounds partly developed as a botanical garden. Problems with flood damage in 2007 and drainage problems are affecting mature planting and lawns around the lake.

Contact: Principal Heritage at Risk Adviser 01904 601901



SITE NAME:	Londesborough Park, Londesborough
DESIGNATION:	Registered Park and Garden Grade II*, also part in CA, 5 LBs
CONDITION:	Generally satisfactory but with significant localised problems
VULNERABILITY:	High
TREND:	Declining
OWNER TYPE:	Private, multiple owners

Gardens laid out in the late C17 wholly or partly by Robert Hooke for the first Lord Burlington, with alterations and additions by the third Lord Burlington in the early to mid C18. Park with avenues of early C18 date with earlier origins. Kitchen garden of 1730-5 with cascades and entrances aligned with parkland avenues. Extensive parkland requiring more detailed study of historic development of the planting design, key avenues and vistas. Structures in walled garden in state of deterioration.

Contact: Principal Heritage at Risk Adviser 01904 601901

SITE NAME: **Bridlington Quay, Bridlington**

DESIGNATION:	Conservation Area	CONDITION:	Very bad
VULNERABILITY:	Low	TREND:	Improving
CONTACT:	Malte Klockner (LPA) 01482 393725	NEW ENTRY:	Yes

SITE NAME: **Goole**

DESIGNATION:	Conservation Area	CONDITION:	Very bad
VULNERABILITY:	Low	TREND:	Deteriorating significantly
CONTACT:	Malte Klockner (LPA) 01482 393725	NEW ENTRY:	Yes



SITE NAME:	Battle of Stamford Bridge, Stamford Bridge
DESIGNATION:	Registered Battlefield
CONDITION:	Generally satisfactory but with minor localised problems
VULNERABILITY:	High
TREND:	Declining
OWNER TYPE:	Private

Three weeks before the Battle of Hastings (1066) King Harold defeated a Norwegian army at this crossing point on the River Derwent. The modern settlement of Stamford Bridge grew markedly in the later C20 and little of the battlefield remains undeveloped.

Contact: Principal Heritage at Risk Adviser 01904 601901

KINGSTON UPON HULL, CITY OF (UA)



SITE NAME:	St Albans Church, Hall Road
DESIGNATION:	Listed Place of Worship Grade II
CONDITION:	Poor
PRIORITY:	D (C)
OWNER TYPE:	Religious organisation

Parish church dating to 1938, completed 1954. Constructed from orange brick under a pantile roof. Interior has flat concrete arches. Tower recently repaired, but aisle roofs are in need of recovering. Grant offered for roof work.

Contact: Principal Heritage at Risk Adviser 01904 601901



SITE NAME:	Church of St Matthew and boundary wall, Anlaby Road, Kingston Upon Hull
DESIGNATION:	Listed Place of Worship Grade II
CONDITION:	Poor
PRIORITY:	C (New entry)
OWNER TYPE:	Religious organisation

Church of 1870 by Adams & Kelly in the Early English style. Yellow brick, with red brick and ashlar dressings and slate roofs. The spire and tower require repair. The church made a successful application for a grant to undertake this, but were unable to take it forward.

Contact: Principal Heritage at Risk Adviser 01904 601901

PRIORITY (FOR BUILDINGS)

- A** Immediate risk of further rapid deterioration or loss of fabric; no solution agreed.
B Immediate risk of further rapid deterioration or loss of fabric; solution agreed but not yet implemented.
C Slow decay; no solution agreed.

- D** Slow decay; solution agreed but not yet implemented.
E Under repair or in fair to good repair; but no user identified; or under threat of vacancy with no obvious new user (applicable only to buildings capable of beneficial use).

- F** Repair scheme in progress and (where applicable) end use or user identified; functionally redundant buildings with new use agreed but not yet implemented.

NOTE:
2011 priority categories are given in brackets.


ABBREVIATIONS

CA	Conservation Area
LB	Listed Building
LPA	Local Planning Authority
NP	National Park
RPG	Registered Park and Garden
SM	Scheduled Monument
UA	Unitary Authority
WHS	World Heritage Site

SITE NAME:	Beverley Road, Hull		
DESIGNATION:	Conservation Area	CONDITION:	Poor
VULNERABILITY:	Medium	TREND:	Deteriorating
CONTACT:	Philip Hampel (LPA) 01482 612343	NEW ENTRY?:	No

SITE NAME:	St Andrew's Dock, Hull		
DESIGNATION:	Conservation Area	CONDITION:	Very bad
VULNERABILITY:	Medium	TREND:	Deteriorating
CONTACT:	Philip Hampel (LPA) 01482 612343	NEW ENTRY?:	No

NORTH EAST LINCOLNSHIRE (UA)



SITE NAME: **The Grimsby Ice Factory,
Gorton Street,
Grimsby**

DESIGNATION: Listed Building Grade II*

CONDITION: Very bad

OCCUPANCY: Vacant

PRIORITY: A (A)

OWNER TYPE: Company

1900 ice works with extension factory of 1907-8 and later alterations. Closed in 1990. It is thought that this is the earliest surviving ice factory in Britain, and the sole survivor from this period to retain its machinery. Window damage. Roof is now deteriorating rapidly.

Contact: Principal Heritage at Risk Adviser 01904 601901



SITE NAME: **Church of Saint Margaret,
Barton Street,
Hawerby cum Beesby**

DESIGNATION: Listed Building Grade II*

CONDITION: Very bad

OCCUPANCY: Vacant

PRIORITY: A (A)

OWNER TYPE: Private

Former parish church. C12, C13 and C17 with mid C19 restorations. Empty and disused since closed in 1978. Longstanding proposals for conversion to studio/gallery have not been implemented. Suffering from neglect, with localised collapses of walling.

Contact: Principal Heritage at Risk Adviser 01904 601901

SITE NAME:	Civil War earthwork fort 350m north east of Walk Farm, Irby		
DESIGNATION:	Scheduled Monument (No.1007735)	CONDITION:	Generally satisfactory but with significant localised problems
PRINCIPAL VULNERABILITY:	Scrub/tree growth	TREND:	Declining
OWNER TYPE:	Private	CONTACT:	Principal Heritage at Risk Adviser 01904 601901

SITE NAME:	Premonstratensian priory chapel 170m south west of Priory Farm, West Ravendale		
DESIGNATION:	Scheduled Monument (No.1019867)	CONDITION:	Generally unsatisfactory with major localised problems
PRINCIPAL VULNERABILITY:	Arable clipping	TREND:	Declining
OWNER TYPE:	Private	CONTACT:	Principal Heritage at Risk Adviser 01904 601901

SITE NAME:	Central Area, Grimsby		
DESIGNATION:	Conservation Area	CONDITION:	Very bad
VULNERABILITY:	Medium	TREND:	Improving
CONTACT:	Tony Sargent (LPA) 01472 324 252	NEW ENTRY?:	No

SITE NAME:	Central Sea Front, Cleethorpes		
DESIGNATION:	Conservation Area	CONDITION:	Very bad
VULNERABILITY:	Medium	TREND:	Deteriorating
CONTACT:	Tony Sargent (LPA) 01472 324 252	NEW ENTRY?:	No

PRIORITY (FOR BUILDINGS)

- A** Immediate risk of further rapid deterioration or loss of fabric; no solution agreed.
- B** Immediate risk of further rapid deterioration or loss of fabric; solution agreed but not yet implemented.
- C** Slow decay; no solution agreed.

- D** Slow decay; solution agreed but not yet implemented.
- E** Under repair or in fair to good repair; but no user identified; or under threat of vacancy with no obvious new user (applicable only to buildings capable of beneficial use).

- F** Repair scheme in progress and (where applicable) end use or user identified; functionally redundant buildings with new use agreed but not yet implemented.

NOTE:
2011 priority categories are given in brackets.

ABBREVIATIONS

CA	Conservation Area
LB	Listed Building
LPA	Local Planning Authority
NP	National Park
RPG	Registered Park and Garden
SM	Scheduled Monument
UA	Unitary Authority
WHS	World Heritage Site

SITE NAME:	Great Coates, Grimsby		
DESIGNATION:	Conservation Area	CONDITION:	Very bad
VULNERABILITY:	Medium	TREND:	No significant change
CONTACT:	Tony Sargent (LPA) 01472 324 252	NEW ENTRY?:	No

SITE NAME:	Holme Hill, Grimsby		
DESIGNATION:	Conservation Area	CONDITION:	Very bad
VULNERABILITY:	Medium	TREND:	No significant change
CONTACT:	Tony Sargent (LPA) 01472 324 252	NEW ENTRY?:	No

SITE NAME:	Laceby		
DESIGNATION:	Conservation Area	CONDITION:	Poor
VULNERABILITY:	Medium	TREND:	Deteriorating
CONTACT:	Tony Sargent (LPA) 01472 324 252	NEW ENTRY?:	No

SITE NAME:	Waltham		
DESIGNATION:	Conservation Area	CONDITION:	Very bad
VULNERABILITY:	Medium	TREND:	No significant change
CONTACT:	Tony Sargent (LPA) 01472 324 252	NEW ENTRY?:	No

NORTH LINCOLNSHIRE (UA)



SITE NAME: **Hibaldstow Mill and walls to mill pond and wheel race, Ings Lane, Hibaldstow**

Combined wind and watermill, 1802, by James Middleton of Hibaldstow. Some repairs undertaken, but further work required to both exterior and interior.

DESIGNATION: Listed Building Grade II*, SM

CONDITION: Fair

OCCUPANCY: Part occupied

PRIORITY: C (C)

OWNER TYPE: Private

Contact: Principal Heritage at Risk Adviser 01904 601901



SITE NAME: **Manor Farmhouse, East Halton Road, North Killingholme**

Medieval, C17-C19 manor house on a scheduled moated site. Exceptional multi-period survival for this region. The roof was repaired in 1980, but little has been done since and the interior is propped with scaffolding. A feasibility study has been completed.

DESIGNATION: Listed Building Grade II*

CONDITION: Very bad

OCCUPANCY: Vacant

PRIORITY: B (B)

OWNER TYPE: Private

Contact: Principal Heritage at Risk Adviser 01904 601901



SITE NAME: **Church of St Martin, Church Street, Owston Ferry**

Medieval church with early C19 north aisle. Roofs and drainage in poor condition. Grant offered.

DESIGNATION: Listed Place of Worship Grade I

CONDITION: Poor

PRIORITY: D (D)

OWNER TYPE: Religious organisation

Contact: Principal Heritage at Risk Adviser 01904 601901



SITE NAME: **Church of St Lawrence, Main Street, Thornton Curtis**

Very fine medieval church with outstanding font. Roofs repaired with grant. Grant offered for repairs to tower.

DESIGNATION: Listed Place of Worship Grade I

CONDITION: Poor

PRIORITY: D (D)

OWNER TYPE: Religious organisation

Contact: Principal Heritage at Risk Adviser 01904 601901

PRIORITY (FOR BUILDINGS)

- A** Immediate risk of further rapid deterioration or loss of fabric; no solution agreed.
- B** Immediate risk of further rapid deterioration or loss of fabric; solution agreed but not yet implemented.
- C** Slow decay; no solution agreed.

- D** Slow decay; solution agreed but not yet implemented.
- E** Under repair or in fair to good repair; but no user identified; or under threat of vacancy with no obvious new user (applicable only to buildings capable of beneficial use).

- F** Repair scheme in progress and (where applicable) end use or user identified; functionally redundant buildings with new use agreed but not yet implemented.

NOTE:
2011 priority categories are given in brackets.

ABBREVIATIONS

CA	Conservation Area
LB	Listed Building
LPA	Local Planning Authority
NP	National Park
RPG	Registered Park and Garden
SM	Scheduled Monument
UA	Unitary Authority
WHS	World Heritage Site



SITE NAME: **Church of St Andrew,
High Street,
Wootton**

DESIGNATION: Listed Place of Worship Grade I

CONDITION: Very bad

PRIORITY: D (D)

OWNER TYPE: Religious organisation

The church dates to the C13; although both in the early English style, the north arcade is thought to be later in date than the south. The west tower is late Perpendicular; the top rebuilt in 1877. The chancel was rebuilt in 1851 when the whole building underwent a restoration and was re-roofed. A grant has been offered for repairs to the tower roof, north and south aisle masonry and stained glass.

Contact: Principal Heritage at Risk Adviser 01904 601901

SITE NAME: **Heavy Anti-aircraft gunsite 220m east of West Marsh Cottage, Barrow upon Humber**

DESIGNATION: Scheduled Monument (No.1020024)

CONDITION: Generally satisfactory but with minor localised problems

PRINCIPAL VULNERABILITY: Deterioration – in need of management

TREND: Declining

OWNER TYPE: Private

CONTACT: Principal Heritage at Risk Adviser 01904 601901

SITE NAME: **Moated site 285m east of Castlethorpe House, Broughton**

DESIGNATION: Scheduled Monument (No.1016429)

CONDITION: Generally unsatisfactory with major localised problems

PRINCIPAL VULNERABILITY: Drainage/dewatering

TREND: Declining

OWNER TYPE: Private

CONTACT: Principal Heritage at Risk Adviser 01904 601901

SITE NAME: **Yarborough Camp large univallate hillfort, Croxton**

DESIGNATION: Scheduled Monument (No.1016427)

CONDITION: Generally unsatisfactory with major localised problems

PRINCIPAL VULNERABILITY: Scrub/tree growth

TREND: Declining

OWNER TYPE: Private

CONTACT: Principal Heritage at Risk Adviser 01904 601901

SITE NAME: **Romano-British settlement near Staniwells Farm, Hibaldstow**

DESIGNATION: Scheduled Monument (No.1005221)

CONDITION: Extensive significant problems

PRINCIPAL VULNERABILITY: Arable ploughing

TREND: Declining

OWNER TYPE: Private

CONTACT: Principal Heritage at Risk Adviser 01904 601901

SITE NAME: **Roman settlement, Kirmington**

DESIGNATION: Scheduled Monument (No.1005206)

CONDITION: Extensive significant problems

PRINCIPAL VULNERABILITY: Metal detecting

TREND: Declining

OWNER TYPE: Private

CONTACT: Principal Heritage at Risk Adviser 01904 601901

SITE NAME: **Romano-British villa at Mount Pleasant Farm, Kirton in Lindsey**

DESIGNATION: Scheduled Monument (No.1013627)

CONDITION: Extensive significant problems

PRINCIPAL VULNERABILITY: Arable ploughing

TREND: Declining

OWNER TYPE: Private

CONTACT: Principal Heritage at Risk Adviser 01904 601901

PRIORITY (FOR BUILDINGS)

- A** Immediate risk of further rapid deterioration or loss of fabric; no solution agreed.
- B** Immediate risk of further rapid deterioration or loss of fabric; solution agreed but not yet implemented.
- C** Slow decay; no solution agreed.

- D** Slow decay; solution agreed but not yet implemented.
- E** Under repair or in fair to good repair; but no user identified; or under threat of vacancy with no obvious new user (applicable only to buildings capable of beneficial use).

- F** Repair scheme in progress and (where applicable) end use or user identified; functionally redundant buildings with new use agreed but not yet implemented.

NOTE:
2011 priority categories are given in brackets.

ABBREVIATIONS

CA	Conservation Area
LB	Listed Building
LPA	Local Planning Authority
NP	National Park
RPG	Registered Park and Garden
SM	Scheduled Monument
UA	Unitary Authority
WHS	World Heritage Site

SITE NAME: Moated site and fishpond 200m south east of Melton Hall, Melton Ross			
DESIGNATION:	Scheduled Monument (No.1007747)	CONDITION:	Generally satisfactory but with significant localised problems
PRINCIPAL VULNERABILITY:	Drainage/dewatering	TREND:	Stable
OWNER TYPE:	Private	CONTACT:	Principal Heritage at Risk Adviser 01904 601901

SITE NAME: North Garth moated site and associated enclosures, North Killingholme			
DESIGNATION:	Scheduled Monument (No.1007815)	CONDITION:	Generally satisfactory but with significant localised problems
PRINCIPAL VULNERABILITY:	Drainage/dewatering	TREND:	Declining
OWNER TYPE:	Private	CONTACT:	Principal Heritage at Risk Adviser 01904 601901

SITE NAME: Money Field Roman site, Dragonby, North Lincolnshire			
DESIGNATION:	Scheduled Monument (No.1005224)	CONDITION:	Extensive significant problems
PRINCIPAL VULNERABILITY:	Arable ploughing	TREND:	Declining
OWNER TYPE:	Private	CONTACT:	Principal Heritage at Risk Adviser 01904 601901

SITE NAME: Kinaird motte and bailey castle, Owston Ferry			
DESIGNATION:	Scheduled Monument (No.1017556)	CONDITION:	Generally satisfactory but with significant localised problems
PRINCIPAL VULNERABILITY:	Scrub/tree growth	TREND:	Declining
OWNER TYPE:	Private	CONTACT:	Principal Heritage at Risk Adviser 01904 601901

SITE NAME: Thornton Abbey Augustinian monastery: gatehouse, precinct, medieval road and bridge, moat, fishponds, post-Dissolution college and school, and house, Thornton Curtis			
DESIGNATION:	Scheduled Monument (No.1011198)	CONDITION:	Generally satisfactory but with significant localised problems
PRINCIPAL VULNERABILITY:	Arable ploughing	TREND:	Declining
OWNER TYPE:	Private	CONTACT:	Principal Heritage at Risk Adviser 01904 601901

SITE NAME: Old Winterringham Roman settlement, Winterringham			
DESIGNATION:	Scheduled Monument (No.1005243)	CONDITION:	Extensive significant problems
PRINCIPAL VULNERABILITY:	Arable ploughing	TREND:	Declining
OWNER TYPE:	Private	CONTACT:	Principal Heritage at Risk Adviser 01904 601901

SITE NAME: Howe Hill bowl barrow, Wootton			
DESIGNATION:	Scheduled Monument (No.1009346)	CONDITION:	Generally unsatisfactory with major localised problems
PRINCIPAL VULNERABILITY:	Arable clipping	TREND:	Declining
OWNER TYPE:	Private	CONTACT:	Principal Heritage at Risk Adviser 01904 601901

SITE NAME: Roman site 400yds (370m) north east of Worlaby Church, Worlaby			
DESIGNATION:	Scheduled Monument (No.1005233)	CONDITION:	Extensive significant problems
PRINCIPAL VULNERABILITY:	Arable ploughing	TREND:	Declining
OWNER TYPE:	Private	CONTACT:	Principal Heritage at Risk Adviser 01904 601901

PRIORITY (FOR BUILDINGS)

- A** Immediate risk of further rapid deterioration or loss of fabric; no solution agreed.
- B** Immediate risk of further rapid deterioration or loss of fabric; solution agreed but not yet implemented.
- C** Slow decay; no solution agreed.

- D** Slow decay; solution agreed but not yet implemented.
- E** Under repair or in fair to good repair; but no user identified; or under threat of vacancy with no obvious new user (applicable only to buildings capable of beneficial use).

- F** Repair scheme in progress and (where applicable) end use or user identified; functionally redundant buildings with new use agreed but not yet implemented.

NOTE:
2011 priority categories are given in brackets.

ABBREVIATIONS

CA	Conservation Area
LB	Listed Building
LPA	Local Planning Authority
NP	National Park
RPG	Registered Park and Garden
SM	Scheduled Monument
UA	Unitary Authority
WHS	World Heritage Site

SITE NAME:	Crowle		
DESIGNATION:	Conservation Area	CONDITION:	Very bad
VULNERABILITY:	Low	TREND:	Improving
CONTACT:	Ian Goldthorpe (LPA) 01724 297 396	NEW ENTRY?:	No

SITE NAME:	Winterton		
DESIGNATION:	Conservation Area	CONDITION:	Poor
VULNERABILITY:	Medium	TREND:	Deteriorating
CONTACT:	Ian Goldthorpe (LPA) 01724 297 396	NEW ENTRY?:	No

NORTH YORKSHIRE

CRAVEN



SITE NAME:	Dale End Mills, Dale End, Lothersdale
DESIGNATION:	Listed Building Grade II, SM, CA
CONDITION:	Poor
OCCUPANCY:	Part occupied
PRIORITY:	C (C)
OWNER TYPE:	Private

C19 mill, including disused waterwheel (1861), pit and enclosing building. The mill-wheel is the largest in England and is in poor condition. The mill roofs are deteriorating. The base of the stack is also in need of remedial work. Discussions are underway with the owner to find a solution to the building repair.

Contact: Principal Heritage at Risk Adviser 01904 601901

SITE NAME:	Moated site west of Paget Hall, Gargrave		
DESIGNATION:	Scheduled Monument (No.1004126)	CONDITION:	Generally satisfactory but with significant localised problems
PRINCIPAL VULNERABILITY:	Moderate stock erosion	TREND:	Declining
OWNER TYPE:	Private	CONTACT:	Principal Heritage at Risk Adviser 01904 601901

HAMBLETON



SITE NAME:	The Coach House, Rounton Grange, East Rounton
DESIGNATION:	Listed Building Grade II*
CONDITION:	Very bad
OCCUPANCY:	Part occupied
PRIORITY:	A (A)
OWNER TYPE:	Private

Coach house, built in 1875. Now used as a combined home and workshop. One range is in a fair condition, the rest is in state of collapse.

Contact: Principal Heritage at Risk Adviser 01904 601901



SITE NAME:	Landmoth Hall, Landmoth cum Catto
DESIGNATION:	Scheduled Monument
CONDITION:	Very bad
OCCUPANCY:	N/A
PRIORITY:	B (B)
OWNER TYPE:	Private

Part of the east wing of a medieval manor house. Now in an unstable condition.

Contact: Principal Heritage at Risk Adviser 01904 601901



SITE NAME:	West Lodge, Thornton Stud, Newsham Road, Newsham with Breckenbrough
DESIGNATION:	Listed Building Grade II*
CONDITION:	Poor
OCCUPANCY:	Vacant
PRIORITY:	C (C)
OWNER TYPE:	Private

Late C18 lodge and entrance gateway. Some roof repairs have been undertaken.

Contact: Principal Heritage at Risk Adviser 01904 601901

PRIORITY (FOR BUILDINGS)

- A** Immediate risk of further rapid deterioration or loss of fabric; no solution agreed.
- B** Immediate risk of further rapid deterioration or loss of fabric; solution agreed but not yet implemented.
- C** Slow decay; no solution agreed.

- D** Slow decay; solution agreed but not yet implemented.
- E** Under repair or in fair to good repair; but no user identified; or under threat of vacancy with no obvious new user (applicable only to buildings capable of beneficial use).

- F** Repair scheme in progress and (where applicable) end use or user identified; functionally redundant buildings with new use agreed but not yet implemented.

NOTE:
2011 priority categories are given in brackets.

ABBREVIATIONS

CA	Conservation Area
LB	Listed Building
LPA	Local Planning Authority
NP	National Park
RPG	Registered Park and Garden
SM	Scheduled Monument
UA	Unitary Authority
WHS	World Heritage Site



SITE NAME:	Snape Castle, Snape with Thorp
DESIGNATION:	Listed Building Grade I, SM, CA, RPG II
CONDITION:	Very bad
OCCUPANCY:	Part occupied
PRIORITY:	B (B)
OWNER TYPE:	Private

Castle dated to circa 1430, with additions and alterations in the C16 and C18. It is comprised of extensive ruins, including some vaulted rooms and two towers. The rear ranges are in a poor condition. The upper parts of the towers are particularly unstable. Much repointing is required elsewhere. The front ranges are divided into two dwellings.

Contact: Principal Heritage at Risk Adviser 01904 601901



SITE NAME:	Stables at Harlsey Castle Farmhouse, West Harlsey
DESIGNATION:	Listed Building Grade II*, SM
CONDITION:	Poor
OCCUPANCY:	Occupied
PRIORITY:	D (D)
OWNER TYPE:	Private

Remains of medieval castle keep; in use as farm buildings.

Contact: Principal Heritage at Risk Adviser 01904 601901



SITE NAME:	Church of St Mary, Bolton on Swale
DESIGNATION:	Listed Place of Worship Grade II*, CA
CONDITION:	Poor
PRIORITY:	D (D)
OWNER TYPE:	Religious organisation

A large complex church, the earliest parts probably early C14, but heavily restored in C19. The tower is thought to be mid C16, perhaps a rare product of the reign of Mary Tudor or Elizabeth. The wall paintings of angels, in the style of the Florentine Quattrocento, were carried out in 1902. They were copied from paintings by Filippino Lippi, Matteo di Giovanni and Botticelli, all in the National Gallery. Urgent, high level repairs are being grant-aided for the south aisle and chancel roofs, internal decoration and restoration of the wall paintings.

Contact: Principal Heritage at Risk Adviser 01904 601901

SITE NAME:	Medieval moated grange 160m south east of The Grange, Balk	
DESIGNATION:	Scheduled Monument (No.1015920)	CONDITION: Generally satisfactory but with significant localised problems
PRINCIPAL VULNERABILITY:	Drainage/dewatering	TREND: Declining
OWNER TYPE:	Private	CONTACT: Principal Heritage at Risk Adviser 01904 601901

SITE NAME:	Birkby medieval settlement and associated field system, moated site and fishponds, Birkby	
DESIGNATION:	Scheduled Monument (No.1016944)	CONDITION: Unknown
PRINCIPAL VULNERABILITY:	Localised/limited stock erosion	TREND: Unknown
OWNER TYPE:	Private	CONTACT: Principal Heritage at Risk Adviser 01904 601901

SITE NAME:	Lime kilns 400m south west of Furlands, Borrowby	
DESIGNATION:	Scheduled Monument (No.1021190)	CONDITION: Unknown
PRINCIPAL VULNERABILITY:	Deterioration – in need of management	TREND: Unknown
OWNER TYPE:	Private	CONTACT: Principal Heritage at Risk Adviser 01904 601901

SITE NAME:	Round barrow 150m south of Warren House, Brandsby cum Stearsby	
DESIGNATION:	Scheduled Monument (No.1013601)	CONDITION: Generally satisfactory but with significant localised problems
PRINCIPAL VULNERABILITY:	Plant growth	TREND: Declining
OWNER TYPE:	Private	CONTACT: Principal Heritage at Risk Adviser 01904 601901

PRIORITY (FOR BUILDINGS)

- A** Immediate risk of further rapid deterioration or loss of fabric; no solution agreed.
- B** Immediate risk of further rapid deterioration or loss of fabric; solution agreed but not yet implemented.
- C** Slow decay; no solution agreed.

- D** Slow decay; solution agreed but not yet implemented.
- E** Under repair or in fair to good repair; but no user identified; or under threat of vacancy with no obvious new user (applicable only to buildings capable of beneficial use).

- F** Repair scheme in progress and (where applicable) end use or user identified; functionally redundant buildings with new use agreed but not yet implemented.

NOTE:
2011 priority categories are given in brackets.

ABBREVIATIONS

CA	Conservation Area
LB	Listed Building
LPA	Local Planning Authority
NP	National Park
RPG	Registered Park and Garden
SM	Scheduled Monument
UA	Unitary Authority
WHS	World Heritage Site

SITE NAME: Round barrow 300m east of Warren House, Brandsby cum Stearsby	
DESIGNATION: Scheduled Monument (No.1013600)	CONDITION: Generally satisfactory but with significant localised problems
PRINCIPAL VULNERABILITY: Plant growth	TREND: Declining
OWNER TYPE: Private	CONTACT: Principal Heritage at Risk Adviser 01904 601901

SITE NAME: Round barrow 300m west of Quarry House, Brandsby cum Stearsby	
DESIGNATION: Scheduled Monument (No.1013602)	CONDITION: Generally satisfactory but with significant localised problems
PRINCIPAL VULNERABILITY: Plant growth	TREND: Declining
OWNER TYPE: Private	CONTACT: Principal Heritage at Risk Adviser 01904 601901

SITE NAME: Round barrow 330yds (300m) south of Barhouse Farm, Brandsby cum Stearsby	
DESIGNATION: Scheduled Monument (No.1003659)	CONDITION: Extensive significant problems
PRINCIPAL VULNERABILITY: Arable ploughing	TREND: Declining
OWNER TYPE: Private	CONTACT: Principal Heritage at Risk Adviser 01904 601901

SITE NAME: Round barrow 450m north east of Hagg Farm, Brandsby cum Stearsby	
DESIGNATION: Scheduled Monument (No.1013592)	CONDITION: Generally satisfactory but with significant localised problems
PRINCIPAL VULNERABILITY: Plant growth	TREND: Declining
OWNER TYPE: Private	CONTACT: Principal Heritage at Risk Adviser 01904 601901

SITE NAME: Healam Bridge Roman fort and vicus, Burneston	
DESIGNATION: Scheduled Monument (No.1021211)	CONDITION: Extensive significant problems
PRINCIPAL VULNERABILITY: Road construction	TREND: Declining
OWNER TYPE: Private	CONTACT: Principal Heritage at Risk Adviser 01904 601901

SITE NAME: Moated site immediately south of Danby Wiske church, Danby Wiske with Lazenby	
DESIGNATION: Scheduled Monument (No.1020346)	CONDITION: Generally satisfactory but with minor localised problems
PRINCIPAL VULNERABILITY: Gardening	TREND: Stable
OWNER TYPE: Private	CONTACT: Principal Heritage at Risk Adviser 01904 601901

SITE NAME: Deighton moated site, Deighton	
DESIGNATION: Scheduled Monument (No.1004099)	CONDITION: Generally satisfactory but with minor localised problems
PRINCIPAL VULNERABILITY: Drainage/dewatering	TREND: Unknown
OWNER TYPE: Private	CONTACT: Principal Heritage at Risk Adviser 01904 601901

PRIORITY (FOR BUILDINGS)

- A** Immediate risk of further rapid deterioration or loss of fabric; no solution agreed.
- B** Immediate risk of further rapid deterioration or loss of fabric; solution agreed but not yet implemented.
- C** Slow decay; no solution agreed.

- D** Slow decay; solution agreed but not yet implemented.
- E** Under repair or in fair to good repair; but no user identified; or under threat of vacancy with no obvious new user (applicable only to buildings capable of beneficial use).

- F** Repair scheme in progress and (where applicable) end use or user identified; functionally redundant buildings with new use agreed but not yet implemented.

NOTE:
2011 priority categories are given in brackets.

ABBREVIATIONS

CA	Conservation Area
LB	Listed Building
LPA	Local Planning Authority
NP	National Park
RPG	Registered Park and Garden
SM	Scheduled Monument
UA	Unitary Authority
WH	World Heritage Site

SITE NAME:		Earth circles, cursus, pit alignments and burial sites near Nosterfield and Thornborough, including Centre Hill round barrow, East Tanfield	
DESIGNATION:	Scheduled Monument (No.1004912)	CONDITION:	Generally satisfactory but with significant localised problems
PRINCIPAL VULNERABILITY:	Arable ploughing	TREND:	Declining
OWNER TYPE:	Private	CONTACT:	Principal Heritage at Risk Adviser 01904 601901

SITE NAME:		Round barrow 425m north west of Rushwood Hall, East Tanfield	
DESIGNATION:	Scheduled Monument (No.1016262)	CONDITION:	Extensive significant problems
PRINCIPAL VULNERABILITY:	Arable ploughing	TREND:	Declining
OWNER TYPE:	Private	CONTACT:	Principal Heritage at Risk Adviser 01904 601901

SITE NAME:		Medieval moated site, fishponds and associated field system 125m south of Eldmire Cottage, Eldmire with Crakehill	
DESIGNATION:	Scheduled Monument (No.1015419)	CONDITION:	Generally satisfactory but with minor localised problems
PRINCIPAL VULNERABILITY:	Localised/limited stock erosion	TREND:	Stable
OWNER TYPE:	Private	CONTACT:	Principal Heritage at Risk Adviser 01904 601901

SITE NAME:		Medieval settlement of Little Broughton, associated field system and site of medieval chapel, Great and Little Broughton	
DESIGNATION:	Scheduled Monument (No.1018921)	CONDITION:	Unknown
PRINCIPAL VULNERABILITY:	Localised/limited stock erosion	TREND:	Unknown
OWNER TYPE:	Private	CONTACT:	Principal Heritage at Risk Adviser 01904 601901

SITE NAME:		Round barrow 180m NNE of St Wilfred's Church, Kirby Knowle	
DESIGNATION:	Scheduled Monument (No.1010527)	CONDITION:	Generally unsatisfactory with major localised problems
PRINCIPAL VULNERABILITY:	Arable clipping	TREND:	Declining
OWNER TYPE:	Private	CONTACT:	Principal Heritage at Risk Adviser 01904 601901

SITE NAME:		Round barrow 250m north east of Comer Lodge, Kirklington cum Upsland	
DESIGNATION:	Scheduled Monument (No.1016265)	CONDITION:	Generally satisfactory but with significant localised problems
PRINCIPAL VULNERABILITY:	Extensive visitor erosion	TREND:	Improving
OWNER TYPE:	Private	CONTACT:	Principal Heritage at Risk Adviser 01904 601901

SITE NAME:		Moated site known as The Rush, Marton cum Moxby	
DESIGNATION:	Scheduled Monument (No.1003661)	CONDITION:	Generally satisfactory but with minor localised problems
PRINCIPAL VULNERABILITY:	Localised/limited stock erosion	TREND:	Stable
OWNER TYPE:	Private	CONTACT:	Principal Heritage at Risk Adviser 01904 601901

PRIORITY (FOR BUILDINGS)

- A** Immediate risk of further rapid deterioration or loss of fabric; no solution agreed.
- B** Immediate risk of further rapid deterioration or loss of fabric; solution agreed but not yet implemented.
- C** Slow decay; no solution agreed.

- D** Slow decay; solution agreed but not yet implemented.
- E** Under repair or in fair to good repair; but no user identified; or under threat of vacancy with no obvious new user (applicable only to buildings capable of beneficial use).

- F** Repair scheme in progress and (where applicable) end use or user identified; functionally redundant buildings with new use agreed but not yet implemented.

NOTE:
2011 priority categories are given in brackets.

ABBREVIATIONS

CA	Conservation Area
LB	Listed Building
LPA	Local Planning Authority
NP	National Park
RPG	Registered Park and Garden
SM	Scheduled Monument
UA	Unitary Authority
WHS	World Heritage Site

SITE NAME:	Section of cross ridge dyke and earthworks in Roman Plantation, Oulston Moor, Oulston		
DESIGNATION:	Scheduled Monument (No.1013438)	CONDITION:	Generally satisfactory but with significant localised problems
PRINCIPAL VULNERABILITY:	Plant growth	TREND:	Declining
OWNER TYPE:	Private	CONTACT:	Principal Heritage at Risk Adviser 01904 601901

SITE NAME:	A moated site 100m east of St Mary Magdalene's Church, Thirsk		
DESIGNATION:	Scheduled Monument (No.1008179)	CONDITION:	Generally unsatisfactory with major localised problems
PRINCIPAL VULNERABILITY:	Drainage/dewatering	TREND:	Declining
OWNER TYPE:	Private	CONTACT:	Principal Heritage at Risk Adviser 01904 601901

SITE NAME:	Round barrow known as Gospel Hill, 80m south west of Pasture House, Thornton Watlass		
DESIGNATION:	Scheduled Monument (No.1018922)	CONDITION:	Generally satisfactory but with significant localised problems
PRINCIPAL VULNERABILITY:	Arable clipping	TREND:	Unknown
OWNER TYPE:	Private	CONTACT:	Principal Heritage at Risk Adviser 01904 601901

SITE NAME:	Maiden Bower and Cock Lodge: a motte and bailey castle, moated site, windmill mound and associated linear outwork, Topcliffe		
DESIGNATION:	Scheduled Monument (No.1011612)	CONDITION:	Generally satisfactory but with minor localised problems
PRINCIPAL VULNERABILITY:	Moderate vehicle damage/erosion	TREND:	Stable
OWNER TYPE:	Private	CONTACT:	Principal Heritage at Risk Adviser 01904 601901

SITE NAME:	Medieval Park Pale, Upsall Estate, Thirsk, Upsall		
DESIGNATION:	Scheduled Monument (No.1010804)	CONDITION:	Generally satisfactory but with significant localised problems
PRINCIPAL VULNERABILITY:	Arable clipping	TREND:	Unknown
OWNER TYPE:	Private	CONTACT:	Principal Heritage at Risk Adviser 01904 601901

SITE NAME:	Three round barrows at Three Hills 500m north east of Camp House, West Tanfield		
DESIGNATION:	Scheduled Monument (No.1015764)	CONDITION:	Extensive significant problems
PRINCIPAL VULNERABILITY:	Arable ploughing	TREND:	Declining
OWNER TYPE:	Private	CONTACT:	Principal Heritage at Risk Adviser 01904 601901

SITE NAME:	Four round barrows on Yearsley Moor 200m south west of High Lions' Lodge, Yearsley		
DESIGNATION:	Scheduled Monument (No.1013446)	CONDITION:	Generally satisfactory but with significant localised problems
PRINCIPAL VULNERABILITY:	Plant growth	TREND:	Declining
OWNER TYPE:	Private	CONTACT:	Principal Heritage at Risk Adviser 01904 601901

PRIORITY (FOR BUILDINGS)

- A** Immediate risk of further rapid deterioration or loss of fabric; no solution agreed.
- B** Immediate risk of further rapid deterioration or loss of fabric; solution agreed but not yet implemented.
- C** Slow decay; no solution agreed.

- D** Slow decay; solution agreed but not yet implemented.
- E** Under repair or in fair to good repair; but no user identified; or under threat of vacancy with no obvious new user (applicable only to buildings capable of beneficial use).

- F** Repair scheme in progress and (where applicable) end use or user identified; functionally redundant buildings with new use agreed but not yet implemented.

NOTE:
2011 priority categories are given in brackets.

ABBREVIATIONS


CA	Conservation Area
LB	Listed Building
LPA	Local Planning Authority
NP	National Park
RPG	Registered Park and Garden
SM	Scheduled Monument
UA	Unitary Authority
WHS	World Heritage Site


SITE NAME:	Round barrow on Yearsley Moor 330m SSW of High Lions' Lodge, Yearsley		
DESIGNATION:	Scheduled Monument (No.1013448)	CONDITION:	Generally satisfactory but with significant localised problems
PRINCIPAL VULNERABILITY:	Scrub/tree growth	TREND:	Declining
OWNER TYPE:	Private	CONTACT:	Principal Heritage at Risk Adviser 01904 601901


SITE NAME:	Round barrow on Yearsley Moor 400m south west of High Lions' Lodge, Yearsley		
DESIGNATION:	Scheduled Monument (No.1013447)	CONDITION:	Generally satisfactory but with significant localised problems
PRINCIPAL VULNERABILITY:	Plant growth	TREND:	Declining
OWNER TYPE:	Private	CONTACT:	Principal Heritage at Risk Adviser 01904 601901


SITE NAME:	Two round barrows on Yearsley Moor 550m south west of High Lions' Lodge, Yearsley		
DESIGNATION:	Scheduled Monument (No.1013449)	CONDITION:	Extensive significant problems
PRINCIPAL VULNERABILITY:	Arable ploughing	TREND:	Declining
OWNER TYPE:	Private	CONTACT:	Principal Heritage at Risk Adviser 01904 601901

HARROGATE

	SITE NAME:	Chapel of St Mary attached to the mansion, Allerton Park, Allerton Mauleverer with Hopperton	Former Roman Catholic chapel, circa 1807, attached to the grade I house. The house stands on a promontory in the eastern section of the C18 park, with mid C19 terraces to the north. Much of the interior of the chapel has been stripped out for dry rot treatment. English Heritage has received an application for grant towards repair.
	DESIGNATION:	Listed Building Grade II*, RPG II	
	CONDITION:	Poor	
	OCCUPANCY:	Vacant	
	PRIORITY:	C (D)	
OWNER TYPE:	Trust	Contact: Principal Heritage at Risk Adviser 01904 601901	

	SITE NAME:	Coach house and bee hives approx 10 metres to north of Nutwith Cote, Grewelthorpe Road, Burton on Yore	Coach house with bee hives. Mid C18 and C16. The rear hall of the coach house is settling and the end return of the bee hives is failing. There are structural cracks to the right hand return and rear, and some of the copings are missing from the rear gable. Pointing is failing to cut stone on facades leaving some stone loose.
	DESIGNATION:	Listed Building Grade II*	
	CONDITION:	Poor	
	OCCUPANCY:	Part occupied	
	PRIORITY:	A (A)	
OWNER TYPE:	Private	Contact: Principal Heritage at Risk Adviser 01904 601901	

	SITE NAME:	Outbuilding approx 20m to north of Nutwith Cote, Grewelthorpe Road, Burton on Yore	Early C18 outbuilding/store. The building has been vacant for some time. Emergency re-roofing in corrugated asbestos was carried out many years ago. Building is slowly decaying, with open joints and defective rainwater goods. The corrugated asbestos roof appears to be failing at the ridge and at one of the gables.
	DESIGNATION:	Listed Building Grade II*	
	CONDITION:	Fair	
	OCCUPANCY:	Vacant	
	PRIORITY:	C (C)	
OWNER TYPE:	Private	Contact: Principal Heritage at Risk Adviser 01904 601901	

	SITE NAME:	Temple of Victory with railed enclosure, Allerton Park, Flaxby	Summerhouse or view point, 1790, situated on a knoll in the park, to NW of the house. Re-roofed, cornice repaired and building made secure over 15 years ago with grant aid from English Heritage and Harrogate Borough Council. Repairs needed to stonework below cornice level and to steps and railings, and interior needs re-instating. Extensive views from the Temple over the park and surrounding landscape.
	DESIGNATION:	Listed Building Grade II*, RPG II	
	CONDITION:	Fair	
	OCCUPANCY:	Vacant	
	PRIORITY:	C (D)	
OWNER TYPE:	Trust	Contact: Principal Heritage at Risk Adviser 01904 601901	

PRIORITY (FOR BUILDINGS)

- A** Immediate risk of further rapid deterioration or loss of fabric; no solution agreed.
- B** Immediate risk of further rapid deterioration or loss of fabric; solution agreed but not yet implemented.
- C** Slow decay; no solution agreed.

- D** Slow decay; solution agreed but not yet implemented.
- E** Under repair or in fair to good repair; but no user identified; or under threat of vacancy with no obvious new user (applicable only to buildings capable of beneficial use).

- F** Repair scheme in progress and (where applicable) end use or user identified; functionally redundant buildings with new use agreed but not yet implemented.

NOTE:
2011 priority categories are given in brackets.

ABBREVIATIONS

CA	Conservation Area
LB	Listed Building
LPA	Local Planning Authority
NP	National Park
RPG	Registered Park and Garden
SM	Scheduled Monument
UA	Unitary Authority
WHS	World Heritage Site



SITE NAME:	Church of St Mary, Harlow Terrace, Harrogate
DESIGNATION:	Listed Building Grade II*, CA
CONDITION:	Poor
OCCUPANCY:	Vacant
PRIORITY:	F (F)
OWNER TYPE:	Company

Former church built circa 1916 by Sir Walter Tapper. Deterioration of the stone has occurred from an early date. There is evidence that the mineral felt to the aisle roofs is leaking. It is now proposed to convert the church into a luxury day spa, with minimal internal subdivision. English Heritage have offered grant towards project development.

Contact: Principal Heritage at Risk Adviser 01904 601901



SITE NAME:	The Old Hall, Middleton Quernhow
DESIGNATION:	Listed Building Grade II, SM
CONDITION:	Poor
OCCUPANCY:	N/A
PRIORITY:	C (C)
OWNER TYPE:	Private

Gable wall and part of the south wall of an early C17 house. Many open joints are visible and part of chimney stack appears to be unstable.

Contact: Principal Heritage at Risk Adviser 01904 601901



SITE NAME:	Orangery with flanking walls, botheys and pavilion (Ripley Castle), Ripley
DESIGNATION:	Listed Building Grade II*, CA, RPG II
CONDITION:	Poor
OCCUPANCY:	Part occupied
PRIORITY:	C (C)
OWNER TYPE:	Private

Classical Orangery in walled garden with flanking pavilions, circa 1785 by William Belwood. One surviving glasshouse circa 1840, now repaired. Botheys, in poor condition, to rear. East Pavilion recently repaired and some emergency repairs to Orangery. The balustrade has been dismantled and the cornice has been temporarily supported to prevent collapse.

Contact: Principal Heritage at Risk Adviser 01904 601901



SITE NAME:	Butterton Bridge, Sawley
DESIGNATION:	Scheduled Monument
CONDITION:	Poor
OCCUPANCY:	N/A
PRIORITY:	C (C)
OWNER TYPE:	Company

Medieval bridge, now crossed by a public footpath. The structure is overgrown and decaying and there is danger of structural collapse. English Heritage grant offered but not accepted by owner.

Contact: Principal Heritage at Risk Adviser 01904 601901



SITE NAME:	Dob Park Lodge, Dob Park Lane, Weston
DESIGNATION:	Listed Building Grade II, SM
CONDITION:	Very bad
OCCUPANCY:	N/A
PRIORITY:	D (D)
OWNER TYPE:	Private

Ruins of a C17 park lodge, now roofless structure three storeys high. Scheduled as an Ancient Monument in 1997. English Heritage grant has been offered for consolidation.

Contact: Principal Heritage at Risk Adviser 01904 601901

SITE NAME:	Cairnfield, enclosures, boulder walling, hollow way and carved rocks towards edge of Snowden Carr centred at 370m south east of Crag House, Askwith	
DESIGNATION:	Scheduled Monument (No.1014304)	CONDITION: Generally satisfactory but with significant localised problems
PRINCIPAL VULNERABILITY:	Plant growth	TREND: Declining
OWNER TYPE:	Private	CONTACT: Principal Heritage at Risk Adviser 01904 601901

SITE NAME:	Rock with complex carving south west of a wall junction, 265m SSW of Far High Westcliff, Beverley	
DESIGNATION:	Scheduled Monument (No.1014969)	CONDITION: Generally satisfactory but with significant localised problems
PRINCIPAL VULNERABILITY:	Plant growth	TREND: Unknown
OWNER TYPE:	Private	CONTACT: Principal Heritage at Risk Adviser 01904 601901

PRIORITY (FOR BUILDINGS)

- A Immediate risk of further rapid deterioration or loss of fabric; no solution agreed.
- B Immediate risk of further rapid deterioration or loss of fabric; solution agreed but not yet implemented.
- C Slow decay; no solution agreed.

- D Slow decay; solution agreed but not yet implemented.
- E Under repair or in fair to good repair; but no user identified; or under threat of vacancy with no obvious new user (applicable only to buildings capable of beneficial use).

- F Repair scheme in progress and (where applicable) end use or user identified; functionally redundant buildings with new use agreed but not yet implemented.

NOTE:
2011 priority categories are given in brackets.

ABBREVIATIONS

- CA Conservation Area
- LB Listed Building
- LPA Local Planning Authority
- NP National Park
- RPG Registered Park and Garden
- SM Scheduled Monument
- UA Unitary Authority
- WHS World Heritage Site

SITE NAME:		Stone alignment west of Boroughbridge known as the Devil's Arrows, including three standing stones and the setting for a fourth, Boroughbridge	
DESIGNATION:	Scheduled Monument (No.1014705)	CONDITION:	Generally satisfactory but with significant localised problems
PRINCIPAL VULNERABILITY:	Arable clipping	TREND:	Improving
OWNER TYPE:	Private	CONTACT:	Principal Heritage at Risk Adviser 01904 601901

SITE NAME:		Henge monument 300m north of Nunwick, Hutton Conyers	
DESIGNATION:	Scheduled Monument (No.1012724)	CONDITION:	Extensive significant problems
PRINCIPAL VULNERABILITY:	Arable ploughing	TREND:	Declining
OWNER TYPE:	Private	CONTACT:	Principal Heritage at Risk Adviser 01904 601901

SITE NAME:		Hutton Hall (site of), Hutton Conyers	
DESIGNATION:	Scheduled Monument (No.1004074)	CONDITION:	Generally satisfactory but with minor localised problems
PRINCIPAL VULNERABILITY:	Localised/limited stock erosion	TREND:	Stable
OWNER TYPE:	Private	CONTACT:	Principal Heritage at Risk Adviser 01904 601901

SITE NAME:		Round barrow 150m east of Burtree Hill, Hutton Conyers	
DESIGNATION:	Scheduled Monument (No.1013396)	CONDITION:	Extensive significant problems
PRINCIPAL VULNERABILITY:	Arable ploughing	TREND:	Declining
OWNER TYPE:	Private	CONTACT:	Principal Heritage at Risk Adviser 01904 601901

SITE NAME:		Round barrow 300m WNW of Low Barn, Hutton Conyers	
DESIGNATION:	Scheduled Monument (No.1013395)	CONDITION:	Extensive significant problems
PRINCIPAL VULNERABILITY:	Arable ploughing	TREND:	Declining
OWNER TYPE:	Private	CONTACT:	Principal Heritage at Risk Adviser 01904 601901

SITE NAME:		Round barrow at Moor House, Hutton Conyers	
DESIGNATION:	Scheduled Monument (No.1009784)	CONDITION:	Extensive significant problems
PRINCIPAL VULNERABILITY:	Arable ploughing	TREND:	Declining
OWNER TYPE:	Private	CONTACT:	Principal Heritage at Risk Adviser 01904 601901

SITE NAME:		Round barrow in Harland's Plantation, Hutton Conyers	
DESIGNATION:	Scheduled Monument (No.1009785)	CONDITION:	Generally unsatisfactory with major localised problems
PRINCIPAL VULNERABILITY:	Plant growth	TREND:	Declining
OWNER TYPE:	Private	CONTACT:	Principal Heritage at Risk Adviser 01904 601901

SITE NAME:		Motte and bailey castle, known as Mowbray Castle, east of Kirkby Malzeard, Kirkby Malzeard	
DESIGNATION:	Scheduled Monument (No.1012994)	CONDITION:	Generally satisfactory but with significant localised problems
PRINCIPAL VULNERABILITY:	Scrub/tree growth	TREND:	Declining
OWNER TYPE:	Private	CONTACT:	Principal Heritage at Risk Adviser 01904 601901

PRIORITY (FOR BUILDINGS)

- A** Immediate risk of further rapid deterioration or loss of fabric; no solution agreed.
- B** Immediate risk of further rapid deterioration or loss of fabric; solution agreed but not yet implemented.
- C** Slow decay; no solution agreed.

- D** Slow decay; solution agreed but not yet implemented.
- E** Under repair or in fair to good repair; but no user identified; or under threat of vacancy with no obvious new user (applicable only to buildings capable of beneficial use).

- F** Repair scheme in progress and (where applicable) end use or user identified; functionally redundant buildings with new use agreed but not yet implemented.

NOTE:
2011 priority categories are given in brackets.

ABBREVIATIONS

CA	Conservation Area
LB	Listed Building
LPA	Local Planning Authority
NP	National Park
RPG	Registered Park and Garden
SM	Scheduled Monument
UA	Unitary Authority
WHS	World Heritage Site

SITE NAME:	Rougemont Castle ringwork and bailey and associated fishponds and outwork, Kirkby Overblow		
DESIGNATION:	Scheduled Monument (No.1010026)	CONDITION:	Generally unsatisfactory with major localised problems
PRINCIPAL VULNERABILITY:	Moderate animal burrowing	TREND:	Declining
OWNER TYPE:	Private	CONTACT:	Principal Heritage at Risk Adviser 01904 601901

SITE NAME:	Medieval monastic fishponds immediately east of Park House, Markington with Wallerthwaite		
DESIGNATION:	Scheduled Monument (No.1018691)	CONDITION:	Generally unsatisfactory with major localised problems
PRINCIPAL VULNERABILITY:	Extensive vehicle damage/erosion	TREND:	Declining
OWNER TYPE:	Private	CONTACT:	Principal Heritage at Risk Adviser 01904 601901

SITE NAME:	Moated site 50m north west of Red House, Moor Monkton		
DESIGNATION:	Scheduled Monument (No.1020887)	CONDITION:	Generally unsatisfactory with major localised problems
PRINCIPAL VULNERABILITY:	Drainage/dewatering	TREND:	Declining
OWNER TYPE:	Private	CONTACT:	Principal Heritage at Risk Adviser 01904 601901

SITE NAME:	Moated site 50m north east of North Rigton School, North Rigton		
DESIGNATION:	Scheduled Monument (No.1017716)	CONDITION:	Generally satisfactory but with significant localised problems
PRINCIPAL VULNERABILITY:	Moderate stock erosion	TREND:	Declining
OWNER TYPE:	Private	CONTACT:	Principal Heritage at Risk Adviser 01904 601901

SITE NAME:	Cairn 7m in diameter north of track east of plantation on Weston Moor 450m WNW of Weston Moor Cottage, Weston		
DESIGNATION:	Scheduled Monument (No.1014314)	CONDITION:	Generally unsatisfactory with major localised problems
PRINCIPAL VULNERABILITY:	Extensive stock erosion	TREND:	Declining
OWNER TYPE:	Private	CONTACT:	Principal Heritage at Risk Adviser 01904 601901



SITE NAME:	Allerton Park, Allerton Mauleverer with Hopperton/Flaxby
DESIGNATION:	Registered Park and Garden Grade II, also 19 LBs
CONDITION:	Generally unsatisfactory with major localised problems
VULNERABILITY:	Medium
TREND:	Declining
OWNER TYPE:	Private, multiple owners

Mid C19 terraced gardens which provide the setting for a country house, surrounded by parkland which was enlarged in the 1720s and reworked in the 1770s. C20 woodland planting has significantly changed the character of the historic landscape and a number of listed structures are in poor condition.

Contact: Principal Heritage at Risk Adviser 01904 601901



SITE NAME:	Plumpton Rocks, Plumpton
DESIGNATION:	Registered Park and Garden Grade II*, also CA, 13 LBs
CONDITION:	Generally satisfactory but with significant localised problems
VULNERABILITY:	Medium
TREND:	Declining
OWNER TYPE:	Private, single owner

Mid C18 pleasure grounds laid out with advice from John Carr as the grounds for a country house built within a pre-existing park of C16 origin. Painted by JMW Turner in 1798. Landscape designed around an artificial lake contained by dam, probably designed by John Carr. Lake surrounded by picturesque sandstone outcrops frequently surmounted by trees. Progressive silting of lake and regeneration of trees and shrubs is severely compromising the historic views within the site and the relationships of planting, rocks and lake.

Contact: Principal Heritage at Risk Adviser 01904 601901

PRIORITY (FOR BUILDINGS)

- A** Immediate risk of further rapid deterioration or loss of fabric; no solution agreed.
B Immediate risk of further rapid deterioration or loss of fabric; solution agreed but not yet implemented.
C Slow decay; no solution agreed.

- D** Slow decay; solution agreed but not yet implemented.
E Under repair or in fair to good repair; but no user identified; or under threat of vacancy with no obvious new user (applicable only to buildings capable of beneficial use).

- F** Repair scheme in progress and (where applicable) end use or user identified; functionally redundant buildings with new use agreed but not yet implemented.

NOTE:
2011 priority categories are given in brackets.

ABBREVIATIONS

CA	Conservation Area
LB	Listed Building
LPA	Local Planning Authority
NP	National Park
RPG	Registered Park and Garden
SM	Scheduled Monument
UA	Unitary Authority
WHS	World Heritage Site



SITE NAME:	Swinton Castle, Swinton with Warthermarske
DESIGNATION:	Registered Park and Garden Grade II*, also 7 LBs
CONDITION:	Generally satisfactory but with significant localised problems
VULNERABILITY:	Medium
TREND:	Declining
OWNER TYPE:	Private, single owner

Gardens and extensive pleasure grounds with grottos, rustic bridges and rockwork laid out from 1796 to c1820 under the direction of Adam Mickel the second and others for Sir William Danby, incorporating lakes and landscaping of c1760. The park probably has C17 or earlier origins. Significant proportion of the tree cover has reached maturity and beyond, some structures in poor condition and water bodies in Quarry Gill woods heavily silted.

Contact: Principal Heritage at Risk Adviser 01904 601901



SITE NAME:	Battle of Boroughbridge, Boroughbridge/Langthorpe/Milby
DESIGNATION:	Registered Battlefield
CONDITION:	Generally satisfactory but with significant localised problems
VULNERABILITY:	Medium
TREND:	Declining
OWNER TYPE:	Private

Thomas Earl of Lancaster's 1322 revolt against Edward II ended with defeat as his army attempted to retreat north and cross the River Ure. Much of the battlefield lies under modern Boroughbridge; further expansion is possible north of the river.

Contact: Principal Heritage at Risk Adviser 01904 601901


NORTH YORK MOORS (NP)



SITE NAME:	Ruins of Whorlton Castle Undercroft, Castle Bank, Whorlton, Hambleton
DESIGNATION:	Listed Building Grade II*, SM, CA
CONDITION:	Poor
OCCUPANCY:	N/A
PRIORITY:	D (D)
OWNER TYPE:	Private

C14 castle. Parts of two vaulted chambers remain. Conservation plan complete. Options appraisal in progress.

Contact: Principal Heritage at Risk Adviser 01904 601901



SITE NAME:	Whorlton Castle Gatehouse, Castle Bank, Whorlton, Hambleton
DESIGNATION:	Listed Building Grade I, SM, CA
CONDITION:	Fair
OCCUPANCY:	N/A
PRIORITY:	D (D)
OWNER TYPE:	Private

Shell remains of a late C14 gatehouse, which was altered in the C16. Conservation plan complete. Possible conversion to holiday accommodation being considered and English Heritage grant has been offered towards project development.

Contact: Principal Heritage at Risk Adviser 01904 601901



SITE NAME:	Ionic Temple, Duncombe Park Estate, Helmsley, Ryedale
DESIGNATION:	Listed Building Grade I, RPG I
CONDITION:	Poor
OCCUPANCY:	N/A
PRIORITY:	D (D)
OWNER TYPE:	Private

Decorative temple, circa 1730, attributed to Vanbrugh, situated at the north end of the approximately 800m long, grass East Terrace, approximately 120m east of the house. The column shafts are badly decayed. The trial repair of one column is complete. The possibility of full repair is under discussion.

Contact: Principal Heritage at Risk Adviser 01904 601901



SITE NAME:	Tuscan Temple, Duncombe Park Estate, Helmsley, Ryedale
DESIGNATION:	Listed Building Grade I, RPG I
CONDITION:	Poor
OCCUPANCY:	N/A
PRIORITY:	D (D)
OWNER TYPE:	Private

Decorative temple circa 1730 in the Palladian style situated at the south end of the East Terrace. The column shafts are badly decayed and internal plasterwork falling.

Contact: Principal Heritage at Risk Adviser 01904 601901

PRIORITY (FOR BUILDINGS)

- A** Immediate risk of further rapid deterioration or loss of fabric; no solution agreed.
- B** Immediate risk of further rapid deterioration or loss of fabric; solution agreed but not yet implemented.
- C** Slow decay; no solution agreed.

- D** Slow decay; solution agreed but not yet implemented.
- E** Under repair or in fair to good repair; but no user identified; or under threat of vacancy with no obvious new user (applicable only to buildings capable of beneficial use).

- F** Repair scheme in progress and (where applicable) end use or user identified; functionally redundant buildings with new use agreed but not yet implemented.

NOTE:
2011 priority categories are given in brackets.

ABBREVIATIONS

CA	Conservation Area
LB	Listed Building
LPA	Local Planning Authority
NP	National Park
RPG	Registered Park and Garden
SM	Scheduled Monument
UA	Unitary Authority
WHS	World Heritage Site



SITE NAME:	Ayton Castle, Castle Rise, West Ayton, Scarborough
DESIGNATION:	Listed Building Grade I, SM
CONDITION:	Poor
OCCUPANCY:	N/A
PRIORITY:	C (C)
OWNER TYPE:	Local authority

Pele tower, late C14. The upper storeys are ruinous, but the undercroft still has a vaulted roof. Subject to weathering. The site has been the subject of a detailed condition survey. Conservation plan completed but no further progress.

Contact: Principal Heritage at Risk Adviser 01904 601901

SITE NAME:	Oxmoor and Givendale Dikes: prehistoric linear boundaries and associated features, Allerston, Ryedale		
DESIGNATION:	Scheduled Monument (No.1020834)	CONDITION:	Generally satisfactory but with significant localised problems
PRINCIPAL VULNERABILITY:	Arable clipping	TREND:	Declining
OWNER TYPE:	Private	CONTACT:	Principal Heritage at Risk Adviser 01904 601901

SITE NAME:	Two round barrows on Low Common, Appleton-le-Moors, Ryedale		
DESIGNATION:	Scheduled Monument (No.1003660)	CONDITION:	Generally unsatisfactory with major localised problems
PRINCIPAL VULNERABILITY:	Arable clipping	TREND:	Declining
OWNER TYPE:	Private	CONTACT:	Principal Heritage at Risk Adviser 01904 601901

SITE NAME:	Round barrow on Beadlam Rigg, 490m west of Stone Ruckles round barrow, Beadlam, Ryedale		
DESIGNATION:	Scheduled Monument (No.1019516)	CONDITION:	Generally satisfactory but with significant localised problems
PRINCIPAL VULNERABILITY:	Arable clipping	TREND:	Declining
OWNER TYPE:	Private	CONTACT:	Principal Heritage at Risk Adviser 01904 601901

SITE NAME:	Group of round barrows on Bilsdale Moor 1/2 mile (800m) north west of Fangdale Beck, Bilsdale Midcable, Hambleton		
DESIGNATION:	Scheduled Monument (No.1004148)	CONDITION:	Generally unsatisfactory with major localised problems
PRINCIPAL VULNERABILITY:	Other	TREND:	Declining
OWNER TYPE:	Private	CONTACT:	Principal Heritage at Risk Adviser 01904 601901

SITE NAME:	Round barrow 550m east of Cam House, Bilsdale Midcable, Hambleton		
DESIGNATION:	Scheduled Monument (No.1012488)	CONDITION:	Generally unsatisfactory with major localised problems
PRINCIPAL VULNERABILITY:	Other	TREND:	Declining
OWNER TYPE:	Private	CONTACT:	Principal Heritage at Risk Adviser 01904 601901

SITE NAME:	Pit alignment forming part of the Cleave Dyke system 1000m north west of Dialstone Farm, Boltby, Hambleton		
DESIGNATION:	Scheduled Monument (No.1010345)	CONDITION:	Extensive significant problems
PRINCIPAL VULNERABILITY:	Arable ploughing	TREND:	Declining
OWNER TYPE:	Private	CONTACT:	Principal Heritage at Risk Adviser 01904 601901

PRIORITY (FOR BUILDINGS)

- A** Immediate risk of further rapid deterioration or loss of fabric; no solution agreed.
B Immediate risk of further rapid deterioration or loss of fabric; solution agreed but not yet implemented.
C Slow decay; no solution agreed.

- D** Slow decay; solution agreed but not yet implemented.
E Under repair or in fair to good repair; but no user identified; or under threat of vacancy with no obvious new user (applicable only to buildings capable of beneficial use).

- F** Repair scheme in progress and (where applicable) end use or user identified; functionally redundant buildings with new use agreed but not yet implemented.

NOTE:
2011 priority categories are given in brackets.

ABBREVIATIONS

CA	Conservation Area
LB	Listed Building
LPA	Local Planning Authority
NP	National Park
RPG	Registered Park and Garden
SM	Scheduled Monument
UA	Unitary Authority
WHS	World Heritage Site

SITE NAME:	Pit alignment, part of the Cleave Dyke prehistoric boundary system and round barrow 450m south east of High Paradise, Boltby, Hambleton		
DESIGNATION:	Scheduled Monument (No.1015576)	CONDITION:	Extensive significant problems
PRINCIPAL VULNERABILITY:	Arable ploughing	TREND:	Declining
OWNER TYPE:	Private	CONTACT:	Principal Heritage at Risk Adviser 01904 601901

SITE NAME:	Ravensthorpe manor house (site of), Boltby, Hambleton		
DESIGNATION:	Scheduled Monument (No.1004083)	CONDITION:	Generally satisfactory but with minor localised problems
PRINCIPAL VULNERABILITY:	Localised/limited animal burrowing	TREND:	Stable
OWNER TYPE:	Private	CONTACT:	Principal Heritage at Risk Adviser 01904 601901

SITE NAME:	Round barrow 400m south east of Hill Fort Windypit, Boltby, Hambleton		
DESIGNATION:	Scheduled Monument (No.1010341)	CONDITION:	Extensive significant problems
PRINCIPAL VULNERABILITY:	Arable ploughing	TREND:	Declining
OWNER TYPE:	Private	CONTACT:	Principal Heritage at Risk Adviser 01904 601901

SITE NAME:	Round barrow 500m south east of Hill Fort Windypit, Boltby, Hambleton		
DESIGNATION:	Scheduled Monument (No.1010342)	CONDITION:	Generally satisfactory but with significant localised problems
PRINCIPAL VULNERABILITY:	Arable clipping	TREND:	Declining
OWNER TYPE:	Private	CONTACT:	Principal Heritage at Risk Adviser 01904 601901

SITE NAME:	Round barrow 600m north east of South Woods, Boltby, Hambleton		
DESIGNATION:	Scheduled Monument (No.1013085)	CONDITION:	Generally satisfactory but with significant localised problems
PRINCIPAL VULNERABILITY:	Arable clipping	TREND:	Declining
OWNER TYPE:	Private	CONTACT:	Principal Heritage at Risk Adviser 01904 601901

SITE NAME:	Round barrow 650m east of South Woods, Boltby, Hambleton		
DESIGNATION:	Scheduled Monument (No.1010343)	CONDITION:	Extensive significant problems
PRINCIPAL VULNERABILITY:	Arable ploughing	TREND:	Declining
OWNER TYPE:	Private	CONTACT:	Principal Heritage at Risk Adviser 01904 601901

SITE NAME:	Section of Cleave Dyke, 1.4km long from Sneck Yate Plantation to east edge of Town's Pasture Wood including two pit alignments and round barrow, Boltby, Hambleton		
DESIGNATION:	Scheduled Monument (No.1012746)	CONDITION:	Extensive significant problems
PRINCIPAL VULNERABILITY:	Arable ploughing	TREND:	Declining
OWNER TYPE:	Private	CONTACT:	Principal Heritage at Risk Adviser 01904 601901

SITE NAME:	Section of the Cleave Dyke system known as Hesketh Dike and Silver Hill round barrow, Boltby, Hambleton		
DESIGNATION:	Scheduled Monument (No.1015575)	CONDITION:	Generally satisfactory but with significant localised problems
PRINCIPAL VULNERABILITY:	Arable clipping	TREND:	Declining
OWNER TYPE:	Private	CONTACT:	Principal Heritage at Risk Adviser 01904 601901

PRIORITY (FOR BUILDINGS)

- A** Immediate risk of further rapid deterioration or loss of fabric; no solution agreed.
- B** Immediate risk of further rapid deterioration or loss of fabric; solution agreed but not yet implemented.
- C** Slow decay; no solution agreed.

- D** Slow decay; solution agreed but not yet implemented.
- E** Under repair or in fair to good repair; but no user identified; or under threat of vacancy with no obvious new user (applicable only to buildings capable of beneficial use).

- F** Repair scheme in progress and (where applicable) end use or user identified; functionally redundant buildings with new use agreed but not yet implemented.

NOTE:
2011 priority categories are given in brackets.

ABBREVIATIONS

CA	Conservation Area
LB	Listed Building
LPA	Local Planning Authority
NP	National Park
RPG	Registered Park and Garden
SM	Scheduled Monument
UA	Unitary Authority
WHS	World Heritage Site

SITE NAME: Section of the Cleave Dyke system on Arden Little Moor known as Steeple Cross Dyke including the Steeple Cross boundary stone, Boltby, Hambleton			
DESIGNATION:	Scheduled Monument (No.1010533)	CONDITION:	Generally satisfactory but with significant localised problems
PRINCIPAL VULNERABILITY:	Plant growth	TREND:	Declining
OWNER TYPE:	Private	CONTACT:	Principal Heritage at Risk Adviser 01904 601901
SITE NAME: Two round barrows at Seta Pike, Boltby, Hambleton			
DESIGNATION:	Scheduled Monument (No.1008580)	CONDITION:	Generally satisfactory but with significant localised problems
PRINCIPAL VULNERABILITY:	Plant growth	TREND:	Declining
OWNER TYPE:	Private	CONTACT:	Principal Heritage at Risk Adviser 01904 601901
SITE NAME: Late prehistoric enclosed settlement and field system on Borrowby Moor, 360m south of Moor House Farm, Borrowby, Scarborough			
DESIGNATION:	Scheduled Monument (No.1016957)	CONDITION:	Generally satisfactory but with significant localised problems
PRINCIPAL VULNERABILITY:	Plant growth	TREND:	Unknown
OWNER TYPE:	Private	CONTACT:	Principal Heritage at Risk Adviser 01904 601901
SITE NAME: Round barrow at Crook Staff Hill, Bransdale, Ryedale			
DESIGNATION:	Scheduled Monument (No.1009360)	CONDITION:	Generally satisfactory but with significant localised problems
PRINCIPAL VULNERABILITY:	Other	TREND:	Declining
OWNER TYPE:	Private	CONTACT:	Principal Heritage at Risk Adviser 01904 601901
SITE NAME: Round barrow in Wykeham Forest, 440m east of Jenny Thrush Spring, Brompton, Scarborough			
DESIGNATION:	Scheduled Monument (No.1019356)	CONDITION:	Generally unsatisfactory with major localised problems
PRINCIPAL VULNERABILITY:	Extensive animal burrowing	TREND:	Declining
OWNER TYPE:	Private	CONTACT:	Principal Heritage at Risk Adviser 01904 601901
SITE NAME: Round barrow 350m west of Green Bank, Carlton, Hambleton			
DESIGNATION:	Scheduled Monument (No.1008856)	CONDITION:	Generally satisfactory but with significant localised problems
PRINCIPAL VULNERABILITY:	Plant growth	TREND:	Declining
OWNER TYPE:	Private	CONTACT:	Principal Heritage at Risk Adviser 01904 601901
SITE NAME: Round barrow 150m south of Thirley Beck Farm, Cloughton, Scarborough			
DESIGNATION:	Scheduled Monument (No.1019774)	CONDITION:	Extensive significant problems
PRINCIPAL VULNERABILITY:	Arable ploughing	TREND:	Declining
OWNER TYPE:	Private	CONTACT:	Principal Heritage at Risk Adviser 01904 601901

PRIORITY (FOR BUILDINGS)

- A** Immediate risk of further rapid deterioration or loss of fabric; no solution agreed.
- B** Immediate risk of further rapid deterioration or loss of fabric; solution agreed but not yet implemented.
- C** Slow decay; no solution agreed.

- D** Slow decay; solution agreed but not yet implemented.
- E** Under repair or in fair to good repair; but no user identified; or under threat of vacancy with no obvious new user (applicable only to buildings capable of beneficial use).

- F** Repair scheme in progress and (where applicable) end use or user identified; functionally redundant buildings with new use agreed but not yet implemented.

NOTE:
2011 priority categories are given in brackets.

ABBREVIATIONS

CA	Conservation Area
LB	Listed Building
LPA	Local Planning Authority
NP	National Park
RPG	Registered Park and Garden
SM	Scheduled Monument
UA	Unitary Authority
WHS	World Heritage Site

SITE NAME: Round barrow known as Hunter Howe, Cloughton, Scarborough			
DESIGNATION:	Scheduled Monument (No.1019770)	CONDITION:	Generally unsatisfactory with major localised problems
PRINCIPAL VULNERABILITY:	Plant growth	TREND:	Declining
OWNER TYPE:	Other	CONTACT:	Principal Heritage at Risk Adviser 01904 601901

SITE NAME: Round barrow 410m south of Keldy Banks, Cropton, Ryedale			
DESIGNATION:	Scheduled Monument (No.1017832)	CONDITION:	Generally satisfactory but with significant localised problems
PRINCIPAL VULNERABILITY:	Plant growth	TREND:	Declining
OWNER TYPE:	Private	CONTACT:	Principal Heritage at Risk Adviser 01904 601901

SITE NAME: Round barrow on Maw Rigg, 1.6km south west of High Langdale End, Darncombe cum Langdale End, Scarborough			
DESIGNATION:	Scheduled Monument (No.1019970)	CONDITION:	Generally satisfactory but with significant localised problems
PRINCIPAL VULNERABILITY:	Plant growth	TREND:	Declining
OWNER TYPE:	Government or Agency	CONTACT:	Principal Heritage at Risk Adviser 01904 601901

SITE NAME: Round barrow 520m north west of Keepers Cottage, East Ayton, Scarborough			
DESIGNATION:	Scheduled Monument (No.1008482)	CONDITION:	Generally unsatisfactory with major localised problems
PRINCIPAL VULNERABILITY:	Arable clipping	TREND:	Unknown
OWNER TYPE:	Local authority	CONTACT:	Principal Heritage at Risk Adviser 01904 601901

SITE NAME: Round barrow in Raincliffe Woods, 420m north of Osborne Lodge, East Ayton, Scarborough			
DESIGNATION:	Scheduled Monument (No.1021235)	CONDITION:	Generally satisfactory but with significant localised problems
PRINCIPAL VULNERABILITY:	Plant growth	TREND:	Declining
OWNER TYPE:	Local authority	CONTACT:	Principal Heritage at Risk Adviser 01904 601901

SITE NAME: Skell Dikes: a prehistoric linear boundary with two associated round barrows and an adjoining pit alignment, East Ayton, Scarborough			
DESIGNATION:	Scheduled Monument (No.1021238)	CONDITION:	Generally unsatisfactory with major localised problems
PRINCIPAL VULNERABILITY:	Arable clipping	TREND:	Declining
OWNER TYPE:	Private	CONTACT:	Principal Heritage at Risk Adviser 01904 601901

SITE NAME: Round barrow at Blanket Head, 350m north west of Broad Head Farm, Eberston and Yedingham, Ryedale			
DESIGNATION:	Scheduled Monument (No.1020698)	CONDITION:	Generally unsatisfactory with major localised problems
PRINCIPAL VULNERABILITY:	Plant growth	TREND:	Declining
OWNER TYPE:	Government or Agency	CONTACT:	Principal Heritage at Risk Adviser 01904 601901

PRIORITY (FOR BUILDINGS)

- A** Immediate risk of further rapid deterioration or loss of fabric; no solution agreed.
- B** Immediate risk of further rapid deterioration or loss of fabric; solution agreed but not yet implemented.
- C** Slow decay; no solution agreed.

- D** Slow decay; solution agreed but not yet implemented.
- E** Under repair or in fair to good repair; but no user identified; or under threat of vacancy with no obvious new user (applicable only to buildings capable of beneficial use).

- F** Repair scheme in progress and (where applicable) end use or user identified; functionally redundant buildings with new use agreed but not yet implemented.

NOTE:
2011 priority categories are given in brackets.

ABBREVIATIONS

CA	Conservation Area
LB	Listed Building
LPA	Local Planning Authority
NP	National Park
RPG	Registered Park and Garden
SM	Scheduled Monument
UA	Unitary Authority
WHS	World Heritage Site

SITE NAME: Scamridge Dikes: prehistoric linear boundaries and associated features, Ebberston and Yedingham, Ryedale			
DESIGNATION:	Scheduled Monument (No.1020835)	CONDITION:	Generally satisfactory but with significant localised problems
PRINCIPAL VULNERABILITY:	Arable clipping	TREND:	Declining
OWNER TYPE:	Private	CONTACT:	Principal Heritage at Risk Adviser 01904 601901

SITE NAME: Two round barrows east of Coopers Quarries, Egton, Scarborough			
DESIGNATION:	Scheduled Monument (No.1004158)	CONDITION:	Generally unsatisfactory with major localised problems
PRINCIPAL VULNERABILITY:	Plant growth	TREND:	Stable
OWNER TYPE:	Private	CONTACT:	Principal Heritage at Risk Adviser 01904 601901

SITE NAME: Round barrow in Newton Mulgrave Woods, 740m south of Newton Brow, Ellerby, Scarborough			
DESIGNATION:	Scheduled Monument (No.1016571)	CONDITION:	Generally satisfactory but with significant localised problems
PRINCIPAL VULNERABILITY:	Forestry	TREND:	Declining
OWNER TYPE:	Private	CONTACT:	Principal Heritage at Risk Adviser 01904 601901

SITE NAME: 'Greenlands Howe' round barrow, Sleights Moor, Eskdaleside cum Ugglebarnby, Scarborough			
DESIGNATION:	Scheduled Monument (No.1004890)	CONDITION:	Generally satisfactory but with significant localised problems
PRINCIPAL VULNERABILITY:	Plant growth	TREND:	Declining
OWNER TYPE:	Private	CONTACT:	Principal Heritage at Risk Adviser 01904 601901

SITE NAME: Group of seventeen tumuli to the north of Greenlands Howe, on the east side of Sleights Moor, Eskdaleside cum Ugglebarnby, Scarborough			
DESIGNATION:	Scheduled Monument (No.1004891)	CONDITION:	Generally unsatisfactory with major localised problems
PRINCIPAL VULNERABILITY:	Plant growth	TREND:	Declining
OWNER TYPE:	Private	CONTACT:	Principal Heritage at Risk Adviser 01904 601901

SITE NAME: High Bride Stones, Eskdaleside cum Ugglebarnby, Scarborough			
DESIGNATION:	Scheduled Monument (No.1004892)	CONDITION:	Extensive significant problems
PRINCIPAL VULNERABILITY:	Extensive vehicle damage/erosion	TREND:	Declining
OWNER TYPE:	Private	CONTACT:	Principal Heritage at Risk Adviser 01904 601901

SITE NAME: Round barrow 300m south east of Faceby Plantation, Faceby, Hambleton			
DESIGNATION:	Scheduled Monument (No.1012731)	CONDITION:	Generally satisfactory but with significant localised problems
PRINCIPAL VULNERABILITY:	Vandalism	TREND:	Declining
OWNER TYPE:	Private	CONTACT:	Principal Heritage at Risk Adviser 01904 601901

PRIORITY (FOR BUILDINGS)

- A** Immediate risk of further rapid deterioration or loss of fabric; no solution agreed.
- B** Immediate risk of further rapid deterioration or loss of fabric; solution agreed but not yet implemented.
- C** Slow decay; no solution agreed.

- D** Slow decay; solution agreed but not yet implemented.
- E** Under repair or in fair to good repair; but no user identified; or under threat of vacancy with no obvious new user (applicable only to buildings capable of beneficial use).

- F** Repair scheme in progress and (where applicable) end use or user identified; functionally redundant buildings with new use agreed but not yet implemented.

NOTE:
2011 priority categories are given in brackets.

ABBREVIATIONS

CA	Conservation Area
LB	Listed Building
LPA	Local Planning Authority
NP	National Park
RPG	Registered Park and Garden
SM	Scheduled Monument
UA	Unitary Authority
WHS	World Heritage Site

SITE NAME: Blakey Howe round barrow, Farndale East, Ryedale			
DESIGNATION:	Scheduled Monument (No.1018983)	CONDITION:	Generally unsatisfactory with major localised problems
PRINCIPAL VULNERABILITY:	Extensive visitor erosion	TREND:	Declining
OWNER TYPE:	Private	CONTACT:	Principal Heritage at Risk Adviser 01904 601901

SITE NAME: Pike Howe round cairn, Farndale East, Ryedale			
DESIGNATION:	Scheduled Monument (No.1018986)	CONDITION:	Generally satisfactory but with significant localised problems
PRINCIPAL VULNERABILITY:	Vandalism	TREND:	Declining
OWNER TYPE:	Private	CONTACT:	Principal Heritage at Risk Adviser 01904 601901

SITE NAME: Bowl barrow in north corner of a field 205m south of the Standing Stones on Standing Stones Rigg, Fylingdales, Scarborough			
DESIGNATION:	Scheduled Monument (No.1011965)	CONDITION:	Extensive significant problems
PRINCIPAL VULNERABILITY:	Arable ploughing	TREND:	Declining
OWNER TYPE:	Private	CONTACT:	Principal Heritage at Risk Adviser 01904 601901

SITE NAME: Fyling medieval deer park wall section, Fylingdales, Scarborough			
DESIGNATION:	Scheduled Monument (No.1015542)	CONDITION:	Generally unsatisfactory with major localised problems
PRINCIPAL VULNERABILITY:	Collapse	TREND:	Declining
OWNER TYPE:	Private	CONTACT:	Principal Heritage at Risk Adviser 01904 601901

SITE NAME: Linear earthwork south east of the junction of the A171 and the road leading to Fylingthorpe, Fylingdales, Scarborough			
DESIGNATION:	Scheduled Monument (No.1011971)	CONDITION:	Generally satisfactory but with significant localised problems
PRINCIPAL VULNERABILITY:	Plant growth	TREND:	Declining
OWNER TYPE:	Private	CONTACT:	Principal Heritage at Risk Adviser 01904 601901

SITE NAME: Linear earthwork to the north west of the junction of the A171 and the road leading to Fylingthorpe, Fylingdales, Scarborough			
DESIGNATION:	Scheduled Monument (No.1011961)	CONDITION:	Generally satisfactory but with significant localised problems
PRINCIPAL VULNERABILITY:	Plant growth	TREND:	Declining
OWNER TYPE:	Private	CONTACT:	Principal Heritage at Risk Adviser 01904 601901

SITE NAME: Medieval dyke known as Green Dike, Fylingdales, Scarborough			
DESIGNATION:	Scheduled Monument (No.1020116)	CONDITION:	Generally satisfactory but with significant localised problems
PRINCIPAL VULNERABILITY:	Plant growth	TREND:	Declining
OWNER TYPE:	Private	CONTACT:	Principal Heritage at Risk Adviser 01904 601901

PRIORITY (FOR BUILDINGS)

- A** Immediate risk of further rapid deterioration or loss of fabric; no solution agreed.
- B** Immediate risk of further rapid deterioration or loss of fabric; solution agreed but not yet implemented.
- C** Slow decay; no solution agreed.

- D** Slow decay; solution agreed but not yet implemented.
- E** Under repair or in fair to good repair; but no user identified; or under threat of vacancy with no obvious new user (applicable only to buildings capable of beneficial use).

- F** Repair scheme in progress and (where applicable) end use or user identified; functionally redundant buildings with new use agreed but not yet implemented.

NOTE:
2011 priority categories are given in brackets.

ABBREVIATIONS

CA	Conservation Area
LB	Listed Building
LPA	Local Planning Authority
NP	National Park
RPG	Registered Park and Garden
SM	Scheduled Monument
UA	Unitary Authority
WHS	World Heritage Site

SITE NAME:	Round barrow 510m north east of Cook House, Fylingdales, Scarborough		
DESIGNATION:	Scheduled Monument (No.1019698)	CONDITION:	Generally satisfactory but with significant localised problems
PRINCIPAL VULNERABILITY:	Arable ploughing	TREND:	Unknown
OWNER TYPE:	Private	CONTACT:	Principal Heritage at Risk Adviser 01904 601901

SITE NAME:	Round barrow 580m north east of Howdale Farm, Fylingdales, Scarborough		
DESIGNATION:	Scheduled Monument (No.1019705)	CONDITION:	Generally satisfactory but with significant localised problems
PRINCIPAL VULNERABILITY:	Plant growth	TREND:	Declining
OWNER TYPE:	Private	CONTACT:	Principal Heritage at Risk Adviser 01904 601901

SITE NAME:	Round barrow 720m north east of Cook House, Fylingdales, Scarborough		
DESIGNATION:	Scheduled Monument (No.1019699)	CONDITION:	Generally satisfactory but with significant localised problems
PRINCIPAL VULNERABILITY:	Arable ploughing	TREND:	Unknown
OWNER TYPE:	Private	CONTACT:	Principal Heritage at Risk Adviser 01904 601901

SITE NAME:	Site of Stoupe Brow alum works, 210m south east of Stoupe Bank Farm, Fylingdales, Scarborough		
DESIGNATION:	Scheduled Monument (No.1018145)	CONDITION:	Generally satisfactory but with significant localised problems
PRINCIPAL VULNERABILITY:	Coastal erosion	TREND:	Declining
OWNER TYPE:	Private	CONTACT:	Principal Heritage at Risk Adviser 01904 601901

SITE NAME:	The Latter Gate Hills tumuli; the northern of the two, 200m ESE from the junction of the A171 and the road leading to Fylingthorpe, Fylingdales, Scarborough		
DESIGNATION:	Scheduled Monument (No.1011973)	CONDITION:	Generally unsatisfactory with major localised problems
PRINCIPAL VULNERABILITY:	Plant growth	TREND:	Declining
OWNER TYPE:	Private	CONTACT:	Principal Heritage at Risk Adviser 01904 601901

SITE NAME:	Allan Tofts cairnfield, field system, burial cairns and prehistoric rock art, immediately south of Morton Close, Goathland, Scarborough		
DESIGNATION:	Scheduled Monument (No.1021301)	CONDITION:	Generally satisfactory but with significant localised problems
PRINCIPAL VULNERABILITY:	Plant growth	TREND:	Declining
OWNER TYPE:	Other	CONTACT:	Principal Heritage at Risk Adviser 01904 601901

SITE NAME:	Round barrow 200m south of Green Bank, Great Busby, Hambleton		
DESIGNATION:	Scheduled Monument (No.1008854)	CONDITION:	Generally satisfactory but with significant localised problems
PRINCIPAL VULNERABILITY:	Plant growth	TREND:	Declining
OWNER TYPE:	Private	CONTACT:	Principal Heritage at Risk Adviser 01904 601901

PRIORITY (FOR BUILDINGS)

- A** Immediate risk of further rapid deterioration or loss of fabric; no solution agreed.
- B** Immediate risk of further rapid deterioration or loss of fabric; solution agreed but not yet implemented.
- C** Slow decay; no solution agreed.

- D** Slow decay; solution agreed but not yet implemented.
- E** Under repair or in fair to good repair; but no user identified; or under threat of vacancy with no obvious new user (applicable only to buildings capable of beneficial use).

- F** Repair scheme in progress and (where applicable) end use or user identified; functionally redundant buildings with new use agreed but not yet implemented.

NOTE:
2011 priority categories are given in brackets.

ABBREVIATIONS

CA	Conservation Area
LB	Listed Building
LPA	Local Planning Authority
NP	National Park
RPG	Registered Park and Garden
SM	Scheduled Monument
UA	Unitary Authority
WHS	World Heritage Site

SITE NAME:	Round barrow in Springwood Heights Plantation, 220m north west of Springwood Cottage, Hackness, Scarborough		
DESIGNATION:	Scheduled Monument (No.1019620)	CONDITION:	Generally satisfactory but with significant localised problems
PRINCIPAL VULNERABILITY:	Moderate animal burrowing	TREND:	Declining
OWNER TYPE:	Private	CONTACT:	Principal Heritage at Risk Adviser 01904 601901

SITE NAME:	Shunner Howe round barrow, Hartoft, Ryedale		
DESIGNATION:	Scheduled Monument (No.1018763)	CONDITION:	Generally satisfactory but with significant localised problems
PRINCIPAL VULNERABILITY:	Vandalism	TREND:	Declining
OWNER TYPE:	Private	CONTACT:	Principal Heritage at Risk Adviser 01904 601901

SITE NAME:	Round barrow in Harwood Dale Forest known as Penny Howe, Harwood Dale, Scarborough		
DESIGNATION:	Scheduled Monument (No.1019678)	CONDITION:	Generally unsatisfactory with major localised problems
PRINCIPAL VULNERABILITY:	Extensive animal burrowing	TREND:	Declining
OWNER TYPE:	Government or Agency	CONTACT:	Principal Heritage at Risk Adviser 01904 601901

SITE NAME:	Round cairn on Cowgate Rigg, 790m south west of Teydale Farm, Harwood Dale, Scarborough		
DESIGNATION:	Scheduled Monument (No.1020226)	CONDITION:	Generally satisfactory but with significant localised problems
PRINCIPAL VULNERABILITY:	Plant growth	TREND:	Declining
OWNER TYPE:	Government or Agency	CONTACT:	Principal Heritage at Risk Adviser 01904 601901

SITE NAME:	Round cairn on Cowgate Rigg, 870m north of Brooklands Farm, Harwood Dale, Scarborough		
DESIGNATION:	Scheduled Monument (No.1019769)	CONDITION:	Generally unsatisfactory with major localised problems
PRINCIPAL VULNERABILITY:	Plant growth	TREND:	Declining
OWNER TYPE:	Government or Agency	CONTACT:	Principal Heritage at Risk Adviser 01904 601901

SITE NAME:	Cairnfield 200m east of Hazelshaw House, Hawnby, Ryedale		
DESIGNATION:	Scheduled Monument (No.1008860)	CONDITION:	Generally unsatisfactory with major localised problems
PRINCIPAL VULNERABILITY:	Plant growth	TREND:	Declining
OWNER TYPE:	Private	CONTACT:	Principal Heritage at Risk Adviser 01904 601901

SITE NAME:	Cairnfield 500m north east of Bumper Castle, Hawnby, Ryedale		
DESIGNATION:	Scheduled Monument (No.1009358)	CONDITION:	Generally unsatisfactory with major localised problems
PRINCIPAL VULNERABILITY:	Other	TREND:	Declining
OWNER TYPE:	Private	CONTACT:	Principal Heritage at Risk Adviser 01904 601901

PRIORITY (FOR BUILDINGS)

- A** Immediate risk of further rapid deterioration or loss of fabric; no solution agreed.
- B** Immediate risk of further rapid deterioration or loss of fabric; solution agreed but not yet implemented.
- C** Slow decay; no solution agreed.

- D** Slow decay; solution agreed but not yet implemented.
- E** Under repair or in fair to good repair; but no user identified; or under threat of vacancy with no obvious new user (applicable only to buildings capable of beneficial use).

- F** Repair scheme in progress and (where applicable) end use or user identified; functionally redundant buildings with new use agreed but not yet implemented.

NOTE:
2011 priority categories are given in brackets.

ABBREVIATIONS

CA	Conservation Area
LB	Listed Building
LPA	Local Planning Authority
NP	National Park
RPG	Registered Park and Garden
SM	Scheduled Monument
UA	Unitary Authority
WHS	World Heritage Site

SITE NAME: Round barrow 11m east of Hazel Head Wood, Hawnby, Ryedale			
DESIGNATION:	Scheduled Monument (No.1008585)	CONDITION:	Generally unsatisfactory with major localised problems
PRINCIPAL VULNERABILITY:	Plant growth	TREND:	Declining
OWNER TYPE:	Private	CONTACT:	Principal Heritage at Risk Adviser 01904 601901

SITE NAME: Round barrow 150m north east of Silver Hill Farm, Hawnby, Ryedale			
DESIGNATION:	Scheduled Monument (No.1016052)	CONDITION:	Generally unsatisfactory with major localised problems
PRINCIPAL VULNERABILITY:	Arable clipping	TREND:	Stable
OWNER TYPE:	Private	CONTACT:	Principal Heritage at Risk Adviser 01904 601901

SITE NAME: Round barrow 500m east of Silver Hill Farm, Hawnby, Ryedale			
DESIGNATION:	Scheduled Monument (No.1016066)	CONDITION:	Generally satisfactory but with significant localised problems
PRINCIPAL VULNERABILITY:	Arable clipping	TREND:	Declining
OWNER TYPE:	Private	CONTACT:	Principal Heritage at Risk Adviser 01904 601901

SITE NAME: Round barrow 500m north west of Lower Locker Farm, Hawnby, Ryedale			
DESIGNATION:	Scheduled Monument (No.1009371)	CONDITION:	Generally satisfactory but with significant localised problems
PRINCIPAL VULNERABILITY:	Plant growth	TREND:	Declining
OWNER TYPE:	Private	CONTACT:	Principal Heritage at Risk Adviser 01904 601901

SITE NAME: Round barrow 550m south east of High Cote Farm, Hawnby, Ryedale			
DESIGNATION:	Scheduled Monument (No.1013223)	CONDITION:	Generally satisfactory but with significant localised problems
PRINCIPAL VULNERABILITY:	Plant growth	TREND:	Declining
OWNER TYPE:	Private	CONTACT:	Principal Heritage at Risk Adviser 01904 601901

SITE NAME: Two round barrows at Sour Milk Hills, Hawnby, Ryedale			
DESIGNATION:	Scheduled Monument (No.1008442)	CONDITION:	Generally satisfactory but with minor localised problems
PRINCIPAL VULNERABILITY:	Other	TREND:	Declining
OWNER TYPE:	Private	CONTACT:	Principal Heritage at Risk Adviser 01904 601901

SITE NAME: Moated site at Low Laites Farm, Whitby Laites, Hawsker cum Stainsacre, Scarborough			
DESIGNATION:	Scheduled Monument (No.1020402)	CONDITION:	Generally satisfactory but with minor localised problems
PRINCIPAL VULNERABILITY:	Localised/limited stock erosion	TREND:	Unknown
OWNER TYPE:	Private	CONTACT:	Principal Heritage at Risk Adviser 01904 601901

PRIORITY (FOR BUILDINGS)

- A** Immediate risk of further rapid deterioration or loss of fabric; no solution agreed.
- B** Immediate risk of further rapid deterioration or loss of fabric; solution agreed but not yet implemented.
- C** Slow decay; no solution agreed.

- D** Slow decay; solution agreed but not yet implemented.
- E** Under repair or in fair to good repair; but no user identified; or under threat of vacancy with no obvious new user (applicable only to buildings capable of beneficial use).

- F** Repair scheme in progress and (where applicable) end use or user identified; functionally redundant buildings with new use agreed but not yet implemented.

NOTE:
2011 priority categories are given in brackets.

ABBREVIATIONS

CA	Conservation Area
LB	Listed Building
LPA	Local Planning Authority
NP	National Park
RPG	Registered Park and Garden
SM	Scheduled Monument
UA	Unitary Authority
WHS	World Heritage Site

SITENAME: Saltwick Nab alum quarries, Hawsker cum Stainsacre, Scarborough			
DESIGNATION:	Scheduled Monument (No.1017779)	CONDITION:	Generally satisfactory but with significant localised problems
PRINCIPAL VULNERABILITY:	Coastal erosion	TREND:	Declining
OWNER TYPE:	Private	CONTACT:	Principal Heritage at Risk Adviser 01904 601901

SITENAME: Round barrow and 20th century Royal Observer Corps post on Beacon Hill, known as the site of Hinderwell Beacon, Hinderwell, Scarborough			
DESIGNATION:	Scheduled Monument (No.1016956)	CONDITION:	Generally satisfactory but with significant localised problems
PRINCIPAL VULNERABILITY:	Arable clipping	TREND:	Declining
OWNER TYPE:	Private	CONTACT:	Principal Heritage at Risk Adviser 01904 601901

SITENAME: Round barrow immediately south of California Belt, 190m east of Fox Head, Hutton Buscel, Scarborough			
DESIGNATION:	Scheduled Monument (No.1017158)	CONDITION:	Extensive significant problems
PRINCIPAL VULNERABILITY:	Arable ploughing	TREND:	Declining
OWNER TYPE:	Private	CONTACT:	Principal Heritage at Risk Adviser 01904 601901

SITENAME: Round barrow in School Belt, 1050m north west of Jenny Spring, Hutton Buscel, Scarborough			
DESIGNATION:	Scheduled Monument (No.1017167)	CONDITION:	Extensive significant problems
PRINCIPAL VULNERABILITY:	Arable ploughing	TREND:	Declining
OWNER TYPE:	Private	CONTACT:	Principal Heritage at Risk Adviser 01904 601901

SITENAME: The Moor Dikes and Cradlegrip Dike prehistoric linear boundaries and other prehistoric remains in Wykeham Forest, Hutton Buscel, Scarborough			
DESIGNATION:	Scheduled Monument (No.1017164)	CONDITION:	Generally unsatisfactory with major localised problems
PRINCIPAL VULNERABILITY:	Plant growth	TREND:	Stable
OWNER TYPE:	Private	CONTACT:	Principal Heritage at Risk Adviser 01904 601901

SITENAME: Round barrow at Lady Cross, 730m south west of Dun Bogs, Hutton Mulgrave, Scarborough			
DESIGNATION:	Scheduled Monument (No.1019076)	CONDITION:	Generally satisfactory but with significant localised problems
PRINCIPAL VULNERABILITY:	Arable clipping	TREND:	Declining
OWNER TYPE:	Private	CONTACT:	Principal Heritage at Risk Adviser 01904 601901

SITENAME: Douthwaite pillow mounds, Hutton-le-Hole, Ryedale			
DESIGNATION:	Scheduled Monument (No.1016024)	CONDITION:	Generally unsatisfactory with major localised problems
PRINCIPAL VULNERABILITY:	Plant growth	TREND:	Declining
OWNER TYPE:	Private	CONTACT:	Principal Heritage at Risk Adviser 01904 601901

PRIORITY (FOR BUILDINGS)

- A** Immediate risk of further rapid deterioration or loss of fabric; no solution agreed.
- B** Immediate risk of further rapid deterioration or loss of fabric; solution agreed but not yet implemented.
- C** Slow decay; no solution agreed.

- D** Slow decay; solution agreed but not yet implemented.
- E** Under repair or in fair to good repair; but no user identified; or under threat of vacancy with no obvious new user (applicable only to buildings capable of beneficial use).

- F** Repair scheme in progress and (where applicable) end use or user identified; functionally redundant buildings with new use agreed but not yet implemented.

NOTE:
2011 priority categories are given in brackets.

ABBREVIATIONS

CA	Conservation Area
LB	Listed Building
LPA	Local Planning Authority
NP	National Park
RPG	Registered Park and Garden
SM	Scheduled Monument
UA	Unitary Authority
WH	World Heritage Site

SITE NAME: Four round barrows one 400m and three 540m east of Grouse Hall, Hutton-le-Hole, Ryedale			
DESIGNATION:	Scheduled Monument (No.1016023)	CONDITION:	Generally unsatisfactory with major localised problems
PRINCIPAL VULNERABILITY:	Plant growth	TREND:	Declining
OWNER TYPE:	Private	CONTACT:	Principal Heritage at Risk Adviser 01904 601901

SITE NAME: Two round barrows, 245m and 340m north west of Barmoor Lodge, Hutton-le-Hole, Ryedale			
DESIGNATION:	Scheduled Monument (No.1016022)	CONDITION:	Unknown
PRINCIPAL VULNERABILITY:	Plant growth	TREND:	Declining
OWNER TYPE:	Private	CONTACT:	Principal Heritage at Risk Adviser 01904 601901

SITE NAME: Round barrow 1200m north west of Beacon Farm, Irton, Scarborough			
DESIGNATION:	Scheduled Monument (No.1008501)	CONDITION:	Extensive significant problems
PRINCIPAL VULNERABILITY:	Arable ploughing	TREND:	Unknown
OWNER TYPE:	Local authority	CONTACT:	Principal Heritage at Risk Adviser 01904 601901

SITE NAME: Round barrow 1350m north west of Beacon Farm, Irton, Scarborough			
DESIGNATION:	Scheduled Monument (No.1008499)	CONDITION:	Generally unsatisfactory with major localised problems
PRINCIPAL VULNERABILITY:	Arable clipping	TREND:	Declining
OWNER TYPE:	Local authority	CONTACT:	Principal Heritage at Risk Adviser 01904 601901

SITE NAME: Round barrow 480m east of Yorkshire Gliding Club, Kilburn High and Low, Hambleton			
DESIGNATION:	Scheduled Monument (No.1014564)	CONDITION:	Extensive significant problems
PRINCIPAL VULNERABILITY:	Arable ploughing	TREND:	Declining
OWNER TYPE:	Private	CONTACT:	Principal Heritage at Risk Adviser 01904 601901

SITE NAME: Three medieval pillow mounds 900m north of Grove House, Levisham, Ryedale			
DESIGNATION:	Scheduled Monument (No.1020685)	CONDITION:	Generally satisfactory but with minor localised problems
PRINCIPAL VULNERABILITY:	Plant growth	TREND:	Declining
OWNER TYPE:	Local authority	CONTACT:	Principal Heritage at Risk Adviser 01904 601901

SITE NAME: Ayton Banks alum works, Little Ayton, Hambleton			
DESIGNATION:	Scheduled Monument (No.1020347)	CONDITION:	Generally unsatisfactory with major localised problems
PRINCIPAL VULNERABILITY:	Plant growth	TREND:	Declining
OWNER TYPE:	Private	CONTACT:	Principal Heritage at Risk Adviser 01904 601901

SITE NAME: Cross dyke centred 480m south of Fox and Rabbit Farm, Lockton, Ryedale			
DESIGNATION:	Scheduled Monument (No.1021170)	CONDITION:	Generally satisfactory but with significant localised problems
PRINCIPAL VULNERABILITY:	Arable clipping	TREND:	Stable
OWNER TYPE:	Private	CONTACT:	Principal Heritage at Risk Adviser 01904 601901

PRIORITY (FOR BUILDINGS)

- A** Immediate risk of further rapid deterioration or loss of fabric; no solution agreed.
- B** Immediate risk of further rapid deterioration or loss of fabric; solution agreed but not yet implemented.
- C** Slow decay; no solution agreed.

- D** Slow decay; solution agreed but not yet implemented.
- E** Under repair or in fair to good repair; but no user identified; or under threat of vacancy with no obvious new user (applicable only to buildings capable of beneficial use).

- F** Repair scheme in progress and (where applicable) end use or user identified; functionally redundant buildings with new use agreed but not yet implemented.

NOTE:
2011 priority categories are given in brackets.

ABBREVIATIONS

CA	Conservation Area
LB	Listed Building
LPA	Local Planning Authority
NP	National Park
RPG	Registered Park and Garden
SM	Scheduled Monument
UA	Unitary Authority
WHS	World Heritage Site

SITE NAME:	Field system and cairnfield on Lockton High Moor, 1km NNE of Needle Point, Lockton, Ryedale		
DESIGNATION:	Scheduled Monument (No.1021234)	CONDITION:	Generally satisfactory but with significant localised problems
PRINCIPAL VULNERABILITY:	Plant growth	TREND:	Unknown
OWNER TYPE:	Local authority	CONTACT:	Principal Heritage at Risk Adviser 01904 601901

SITE NAME:	Prehistoric dyke known as Horcum Dike, Lockton, Ryedale		
DESIGNATION:	Scheduled Monument (No.1020117)	CONDITION:	Generally satisfactory but with significant localised problems
PRINCIPAL VULNERABILITY:	Extensive visitor erosion	TREND:	Declining
OWNER TYPE:	Local authority	CONTACT:	Principal Heritage at Risk Adviser 01904 601901

SITE NAME:	Round barrow 400m north east of Low Pasture Farm, Lockton, Ryedale		
DESIGNATION:	Scheduled Monument (No.1021097)	CONDITION:	Extensive significant problems
PRINCIPAL VULNERABILITY:	Arable ploughing	TREND:	Declining
OWNER TYPE:	Private	CONTACT:	Principal Heritage at Risk Adviser 01904 601901

SITE NAME:	Round barrow 430m north west of Crossdale Head, Lockton, Ryedale		
DESIGNATION:	Scheduled Monument (No.1021098)	CONDITION:	Generally unsatisfactory with major localised problems
PRINCIPAL VULNERABILITY:	Arable ploughing	TREND:	Declining
OWNER TYPE:	Private	CONTACT:	Principal Heritage at Risk Adviser 01904 601901

SITE NAME:	Alum works at Kettleless, Lythe, Scarborough		
DESIGNATION:	Scheduled Monument (No.1018144)	CONDITION:	Generally satisfactory but with significant localised problems
PRINCIPAL VULNERABILITY:	Coastal erosion	TREND:	Declining
OWNER TYPE:	Private	CONTACT:	Principal Heritage at Risk Adviser 01904 601901

SITE NAME:	Round barrow on Brockrigg, 400m east of Brockrigg Farm, Lythe, Scarborough		
DESIGNATION:	Scheduled Monument (No.1016539)	CONDITION:	Generally satisfactory but with significant localised problems
PRINCIPAL VULNERABILITY:	Arable ploughing	TREND:	Declining
OWNER TYPE:	Private	CONTACT:	Principal Heritage at Risk Adviser 01904 601901

SITE NAME:	Round barrow on Cow Hill, 410m south west of Scratch Alley, Lythe, Scarborough		
DESIGNATION:	Scheduled Monument (No.1016538)	CONDITION:	Extensive significant problems
PRINCIPAL VULNERABILITY:	Arable clipping	TREND:	Declining
OWNER TYPE:	Private	CONTACT:	Principal Heritage at Risk Adviser 01904 601901

PRIORITY (FOR BUILDINGS)

- A** Immediate risk of further rapid deterioration or loss of fabric; no solution agreed.
- B** Immediate risk of further rapid deterioration or loss of fabric; solution agreed but not yet implemented.
- C** Slow decay; no solution agreed.

- D** Slow decay; solution agreed but not yet implemented.
- E** Under repair or in fair to good repair; but no user identified; or under threat of vacancy with no obvious new user (applicable only to buildings capable of beneficial use).

- F** Repair scheme in progress and (where applicable) end use or user identified; functionally redundant buildings with new use agreed but not yet implemented.

NOTE:
2011 priority categories are given in brackets.

ABBREVIATIONS

CA	Conservation Area
LB	Listed Building
LPA	Local Planning Authority
NP	National Park
RPG	Registered Park and Garden
SM	Scheduled Monument
UA	Unitary Authority
WH	World Heritage Site

SITE NAME: Potato Nab round barrow 1020m south west of Penny Holme, Nawton, Ryedale			
DESIGNATION:	Scheduled Monument (No.1019592)	CONDITION:	Generally satisfactory but with significant localised problems
PRINCIPAL VULNERABILITY:	Plant growth	TREND:	Declining
OWNER TYPE:	Private	CONTACT:	Principal Heritage at Risk Adviser 01904 601901

SITE NAME: Round barrow on Dunsley Moor, 160m west of Skelder Cottage, Newholm cum Dunsley, Scarborough			
DESIGNATION:	Scheduled Monument (No.1016534)	CONDITION:	Generally unsatisfactory with major localised problems
PRINCIPAL VULNERABILITY:	Plant growth	TREND:	Declining
OWNER TYPE:	Private	CONTACT:	Principal Heritage at Risk Adviser 01904 601901

SITE NAME: Rawcliffe Howe round barrow, Newton, Ryedale			
DESIGNATION:	Scheduled Monument (No.1019776)	CONDITION:	Generally unsatisfactory with major localised problems
PRINCIPAL VULNERABILITY:	Arable ploughing	TREND:	Stable
OWNER TYPE:	Government or Agency	CONTACT:	Principal Heritage at Risk Adviser 01904 601901

SITE NAME: Newton Mulgrave medieval settlement, Newton Mulgrave, Scarborough			
DESIGNATION:	Scheduled Monument (No.1016958)	CONDITION:	Generally unsatisfactory with major localised problems
PRINCIPAL VULNERABILITY:	Permitted development	TREND:	Declining
OWNER TYPE:	Private	CONTACT:	Principal Heritage at Risk Adviser 01904 601901

SITE NAME: Round barrow 330m south west of Newton Brow, Newton Mulgrave, Scarborough			
DESIGNATION:	Scheduled Monument (No.1016961)	CONDITION:	Generally unsatisfactory with major localised problems
PRINCIPAL VULNERABILITY:	Arable ploughing	TREND:	Declining
OWNER TYPE:	Private	CONTACT:	Principal Heritage at Risk Adviser 01904 601901

SITE NAME: Round barrow 350m south of Long Plain Farm, Old Byland and Scawton, Ryedale			
DESIGNATION:	Scheduled Monument (No.1009793)	CONDITION:	Extensive significant problems
PRINCIPAL VULNERABILITY:	Arable ploughing	TREND:	Declining
OWNER TYPE:	Private	CONTACT:	Principal Heritage at Risk Adviser 01904 601901

SITE NAME: Round barrow on Scawton Moor, 620m north west of High Lodge, Old Byland and Scawton, Ryedale			
DESIGNATION:	Scheduled Monument (No.1019824)	CONDITION:	Extensive significant problems
PRINCIPAL VULNERABILITY:	Arable ploughing	TREND:	Declining
OWNER TYPE:	Private	CONTACT:	Principal Heritage at Risk Adviser 01904 601901

PRIORITY (FOR BUILDINGS)

- A** Immediate risk of further rapid deterioration or loss of fabric; no solution agreed.
- B** Immediate risk of further rapid deterioration or loss of fabric; solution agreed but not yet implemented.
- C** Slow decay; no solution agreed.

- D** Slow decay; solution agreed but not yet implemented.
- E** Under repair or in fair to good repair; but no user identified; or under threat of vacancy with no obvious new user (applicable only to buildings capable of beneficial use).

- F** Repair scheme in progress and (where applicable) end use or user identified; functionally redundant buildings with new use agreed but not yet implemented.

NOTE:
2011 priority categories are given in brackets.

ABBREVIATIONS

CA	Conservation Area
LB	Listed Building
LPA	Local Planning Authority
NP	National Park
RPG	Registered Park and Garden
SM	Scheduled Monument
UA	Unitary Authority
WH	World Heritage Site

SITE NAME:	Four round barrows 875m north west of High Blansby, Pickering, Ryedale		
DESIGNATION:	Scheduled Monument (No.1020818)	CONDITION:	Generally satisfactory but with significant localised problems
PRINCIPAL VULNERABILITY:	Arable clipping	TREND:	Declining
OWNER TYPE:	Other	CONTACT:	Principal Heritage at Risk Adviser 01904 601901

SITE NAME:	Round barrow 440m north of Blansby Park Farm, Pickering, Ryedale		
DESIGNATION:	Scheduled Monument (No.1020817)	CONDITION:	Generally satisfactory but with significant localised problems
PRINCIPAL VULNERABILITY:	Arable clipping	TREND:	Declining
OWNER TYPE:	Other	CONTACT:	Principal Heritage at Risk Adviser 01904 601901

SITE NAME:	Two sections of Roman road on Flamborough Rigg, Pickering, Ryedale		
DESIGNATION:	Scheduled Monument (No.1004104)	CONDITION:	Unknown
PRINCIPAL VULNERABILITY:	Forestry	TREND:	Unknown
OWNER TYPE:	Private	CONTACT:	Principal Heritage at Risk Adviser 01904 601901

SITE NAME:	Cairn cemetery north east of Birk Nab Farm, Pockley, Ryedale		
DESIGNATION:	Scheduled Monument (No.1004088)	CONDITION:	Generally satisfactory but with significant localised problems
PRINCIPAL VULNERABILITY:	Plant growth	TREND:	Declining
OWNER TYPE:	Private	CONTACT:	Principal Heritage at Risk Adviser 01904 601901

SITE NAME:	Linear boundary earthwork 370m east of Oscar Park Farm, Rievaulx, Ryedale		
DESIGNATION:	Scheduled Monument (No.1019340)	CONDITION:	Generally satisfactory but with significant localised problems
PRINCIPAL VULNERABILITY:	Plant growth	TREND:	Declining
OWNER TYPE:	Private	CONTACT:	Principal Heritage at Risk Adviser 01904 601901

SITE NAME:	Round barrow 920m south west of Silpho Brow Farm, Silpho, Scarborough		
DESIGNATION:	Scheduled Monument (No.1019626)	CONDITION:	Extensive significant problems
PRINCIPAL VULNERABILITY:	Arable ploughing	TREND:	Declining
OWNER TYPE:	Private	CONTACT:	Principal Heritage at Risk Adviser 01904 601901

SITE NAME:	The Thieves' Dikes: prehistoric linear boundaries and associated features, Silpho, Scarborough		
DESIGNATION:	Scheduled Monument (No.1019627)	CONDITION:	Generally satisfactory but with significant localised problems
PRINCIPAL VULNERABILITY:	Arable clipping	TREND:	Declining
OWNER TYPE:	Government or Agency	CONTACT:	Principal Heritage at Risk Adviser 01904 601901

PRIORITY (FOR BUILDINGS)

- A** Immediate risk of further rapid deterioration or loss of fabric; no solution agreed.
- B** Immediate risk of further rapid deterioration or loss of fabric; solution agreed but not yet implemented.
- C** Slow decay; no solution agreed.

- D** Slow decay; solution agreed but not yet implemented.
- E** Under repair or in fair to good repair; but no user identified; or under threat of vacancy with no obvious new user (applicable only to buildings capable of beneficial use).

- F** Repair scheme in progress and (where applicable) end use or user identified; functionally redundant buildings with new use agreed but not yet implemented.

NOTE:
2011 priority categories are given in brackets.

ABBREVIATIONS

CA	Conservation Area
LB	Listed Building
LPA	Local Planning Authority
NP	National Park
RPG	Registered Park and Garden
SM	Scheduled Monument
UA	Unitary Authority
WHS	World Heritage Site

SITE NAME:	Prehistoric linear boundary and associated features including a medieval monastic grange, north, east and south east of Moorsome Farm, Snainton, Scarborough		
DESIGNATION:	Scheduled Monument (No.1020836)	CONDITION:	Generally satisfactory but with significant localised problems
PRINCIPAL VULNERABILITY:	Arable clipping	TREND:	Declining
OWNER TYPE:	Private	CONTACT:	Principal Heritage at Risk Adviser 01904 601901

SITE NAME:	Linear dyke known as Double Dikes, in Waterloo Plantation, Sproxtton, Ryedale		
DESIGNATION:	Scheduled Monument (No.1019346)	CONDITION:	Generally unsatisfactory with major localised problems
PRINCIPAL VULNERABILITY:	Plant growth	TREND:	Declining
OWNER TYPE:	Private	CONTACT:	Principal Heritage at Risk Adviser 01904 601901

SITE NAME:	Pry Rigg round barrows, Sproxtton, Ryedale		
DESIGNATION:	Scheduled Monument (No.1004086)	CONDITION:	Extensive significant problems
PRINCIPAL VULNERABILITY:	Arable ploughing	TREND:	Declining
OWNER TYPE:	Private	CONTACT:	Principal Heritage at Risk Adviser 01904 601901

SITE NAME:	Round barrow 100m north of Church Road Farm, Stainton Dale, Scarborough		
DESIGNATION:	Scheduled Monument (No.1020110)	CONDITION:	Generally unsatisfactory with major localised problems
PRINCIPAL VULNERABILITY:	Arable ploughing	TREND:	Declining
OWNER TYPE:	Private	CONTACT:	Principal Heritage at Risk Adviser 01904 601901

SITE NAME:	Round barrow 370m south east of Rudda Cottages, Stainton Dale, Scarborough		
DESIGNATION:	Scheduled Monument (No.1020106)	CONDITION:	Generally satisfactory but with significant localised problems
PRINCIPAL VULNERABILITY:	Arable ploughing	TREND:	Declining
OWNER TYPE:	Private	CONTACT:	Principal Heritage at Risk Adviser 01904 601901

SITE NAME:	Round barrow 450m north west of Garbutt Farm, Sutton-under-Whitstonecliffe, Hambleton		
DESIGNATION:	Scheduled Monument (No.1010344)	CONDITION:	Generally satisfactory but with significant localised problems
PRINCIPAL VULNERABILITY:	Arable clipping	TREND:	Stable
OWNER TYPE:	Private	CONTACT:	Principal Heritage at Risk Adviser 01904 601901

SITE NAME:	Round barrow 600m north west of Garbutt Farm, Sutton-under-Whitstonecliffe, Hambleton		
DESIGNATION:	Scheduled Monument (No.1018550)	CONDITION:	Extensive significant problems
PRINCIPAL VULNERABILITY:	Arable ploughing	TREND:	Declining
OWNER TYPE:	Private	CONTACT:	Principal Heritage at Risk Adviser 01904 601901

PRIORITY (FOR BUILDINGS)

- A** Immediate risk of further rapid deterioration or loss of fabric; no solution agreed.
- B** Immediate risk of further rapid deterioration or loss of fabric; solution agreed but not yet implemented.
- C** Slow decay; no solution agreed.

- D** Slow decay; solution agreed but not yet implemented.
- E** Under repair or in fair to good repair; but no user identified; or under threat of vacancy with no obvious new user (applicable only to buildings capable of beneficial use).

- F** Repair scheme in progress and (where applicable) end use or user identified; functionally redundant buildings with new use agreed but not yet implemented.

NOTE:
2011 priority categories are given in brackets.

ABBREVIATIONS

CA	Conservation Area
LB	Listed Building
LPA	Local Planning Authority
NP	National Park
RPG	Registered Park and Garden
SM	Scheduled Monument
UA	Unitary Authority
WHS	World Heritage Site

SITE NAME: Rabbit type 570m south east of Pexton Moor Farm, Thornton le Dale, Ryedale			
DESIGNATION:	Scheduled Monument (No.1020675)	CONDITION:	Generally satisfactory but with significant localised problems
PRINCIPAL VULNERABILITY:	Plant growth	TREND:	Stable
OWNER TYPE:	Government or Agency	CONTACT:	Principal Heritage at Risk Adviser 01904 601901

SITE NAME: Round barrow 460m north west of the Adder Stone, Thornton le Dale, Ryedale			
DESIGNATION:	Scheduled Monument (No.1020434)	CONDITION:	Generally satisfactory but with significant localised problems
PRINCIPAL VULNERABILITY:	Plant growth	TREND:	Stable
OWNER TYPE:	Government or Agency	CONTACT:	Principal Heritage at Risk Adviser 01904 601901

SITE NAME: Round barrow 520m north west of St Hilda's Church, Ellerburn, Thornton le Dale, Ryedale			
DESIGNATION:	Scheduled Monument (No.1020693)	CONDITION:	Extensive significant problems
PRINCIPAL VULNERABILITY:	Arable ploughing	TREND:	Declining
OWNER TYPE:	Private	CONTACT:	Principal Heritage at Risk Adviser 01904 601901

SITE NAME: Round barrow 650m north west of St Hilda's Church, Ellerburn, Thornton le Dale, Ryedale			
DESIGNATION:	Scheduled Monument (No.1020694)	CONDITION:	Extensive significant problems
PRINCIPAL VULNERABILITY:	Arable ploughing	TREND:	Declining
OWNER TYPE:	Private	CONTACT:	Principal Heritage at Risk Adviser 01904 601901

SITE NAME: Warren enclosure 975m north east of High Paper Mill Farm, Thornton le Dale, Ryedale			
DESIGNATION:	Scheduled Monument (No.1020680)	CONDITION:	Generally satisfactory but with significant localised problems
PRINCIPAL VULNERABILITY:	Plant growth	TREND:	Declining
OWNER TYPE:	Government or Agency	CONTACT:	Principal Heritage at Risk Adviser 01904 601901

SITE NAME: Round barrow on Ugthorpe Moor known as Loose Howe, 130m south west of Day Well House, Ugthorpe, Scarborough			
DESIGNATION:	Scheduled Monument (No.1016543)	CONDITION:	Generally unsatisfactory with major localised problems
PRINCIPAL VULNERABILITY:	Plant growth	TREND:	Declining
OWNER TYPE:	Private	CONTACT:	Principal Heritage at Risk Adviser 01904 601901

SITE NAME: Prehistoric linear boundary in Cradlegrip Wood, 900m north west of High Yedmandale, West Ayton, Scarborough			
DESIGNATION:	Scheduled Monument (No.1017165)	CONDITION:	Generally unsatisfactory with major localised problems
PRINCIPAL VULNERABILITY:	Arable clipping	TREND:	Declining
OWNER TYPE:	Private	CONTACT:	Principal Heritage at Risk Adviser 01904 601901

PRIORITY (FOR BUILDINGS)

- A** Immediate risk of further rapid deterioration or loss of fabric; no solution agreed.
- B** Immediate risk of further rapid deterioration or loss of fabric; solution agreed but not yet implemented.
- C** Slow decay; no solution agreed.

- D** Slow decay; solution agreed but not yet implemented.
- E** Under repair or in fair to good repair; but no user identified; or under threat of vacancy with no obvious new user (applicable only to buildings capable of beneficial use).

- F** Repair scheme in progress and (where applicable) end use or user identified; functionally redundant buildings with new use agreed but not yet implemented.

NOTE:
2011 priority categories are given in brackets.

ABBREVIATIONS

CA	Conservation Area
LB	Listed Building
LPA	Local Planning Authority
NP	National Park
RPG	Registered Park and Garden
SM	Scheduled Monument
UA	Unitary Authority
WHS	World Heritage Site

SITE NAME:	Round barrow on Coverdale Moor, 530m south of North Stile Cottage, West Ayton, Scarborough		
DESIGNATION:	Scheduled Monument (No.1017156)	CONDITION:	Extensive significant problems
PRINCIPAL VULNERABILITY:	Arable ploughing	TREND:	Declining
OWNER TYPE:	Private	CONTACT:	Principal Heritage at Risk Adviser 01904 601901

SITE NAME:	Round barrow 200m north west of Scarth Nick, Whorlton, Hambleton		
DESIGNATION:	Scheduled Monument (No.1008862)	CONDITION:	Generally satisfactory but with significant localised problems
PRINCIPAL VULNERABILITY:	Plant growth	TREND:	Declining
OWNER TYPE:	Private	CONTACT:	Principal Heritage at Risk Adviser 01904 601901

SITE NAME:	Round barrow 500m west of Red Way Head, Whorlton, Hambleton		
DESIGNATION:	Scheduled Monument (No.1012728)	CONDITION:	Generally satisfactory but with significant localised problems
PRINCIPAL VULNERABILITY:	Plant growth	TREND:	Declining
OWNER TYPE:	Private	CONTACT:	Principal Heritage at Risk Adviser 01904 601901

SITE NAME:	Round barrow at northern edge of Snotterdale Plantation, Whorlton, Hambleton		
DESIGNATION:	Scheduled Monument (No.1012736)	CONDITION:	Generally satisfactory but with significant localised problems
PRINCIPAL VULNERABILITY:	Plant growth	TREND:	Stable
OWNER TYPE:	Private	CONTACT:	Principal Heritage at Risk Adviser 01904 601901

SITE NAME:	Two round barrows 275m south of Scarth Wood, Whorlton, Hambleton		
DESIGNATION:	Scheduled Monument (No.1011917)	CONDITION:	Generally satisfactory but with significant localised problems
PRINCIPAL VULNERABILITY:	Plant growth	TREND:	Declining
OWNER TYPE:	Private	CONTACT:	Principal Heritage at Risk Adviser 01904 601901

SITE NAME:	Round barrow at North Moor, 120m south east of Forest Lodge, Wykeham, Scarborough		
DESIGNATION:	Scheduled Monument (No.1017021)	CONDITION:	Extensive significant problems
PRINCIPAL VULNERABILITY:	Arable ploughing	TREND:	Declining
OWNER TYPE:	Private	CONTACT:	Principal Heritage at Risk Adviser 01904 601901

SITE NAME:	Round barrow on East Moor, 640m north of East Moor Farm, Wykeham, Scarborough		
DESIGNATION:	Scheduled Monument (No.1019371)	CONDITION:	Extensive significant problems
PRINCIPAL VULNERABILITY:	Arable ploughing	TREND:	Declining
OWNER TYPE:	Private	CONTACT:	Principal Heritage at Risk Adviser 01904 601901

PRIORITY (FOR BUILDINGS)

- A** Immediate risk of further rapid deterioration or loss of fabric; no solution agreed.
- B** Immediate risk of further rapid deterioration or loss of fabric; solution agreed but not yet implemented.
- C** Slow decay; no solution agreed.

- D** Slow decay; solution agreed but not yet implemented.
- E** Under repair or in fair to good repair; but no user identified; or under threat of vacancy with no obvious new user (applicable only to buildings capable of beneficial use).

- F** Repair scheme in progress and (where applicable) end use or user identified; functionally redundant buildings with new use agreed but not yet implemented.

NOTE:
2011 priority categories are given in brackets.

ABBREVIATIONS

CA	Conservation Area
LB	Listed Building
LPA	Local Planning Authority
NP	National Park
RPG	Registered Park and Garden
SM	Scheduled Monument
UA	Unitary Authority
WHS	World Heritage Site

RICHMONDSHIRE



SITE NAME: **The Old Gatehouse,
Jervaulx Park,
East Witton Out Parish**

DESIGNATION: Listed Building Grade I, SM

CONDITION: Very bad

OCCUPANCY: Part occupied

PRIORITY: C (C)

OWNER TYPE: Private

The house, known as the Old Gatehouse, was probably constructed from re-used medieval masonry in the C19, on medieval foundations. Part of the building is occupied and being repaired but the western end is ruinous and in need of repair.

Contact: Principal Heritage at Risk Adviser 01904 601901



SITE NAME: **Ravensworth Castle and park wall,
The Green,
Ravensworth**

DESIGNATION: Listed Building Grade I, SM, CA

CONDITION: Poor

OCCUPANCY: N/A

PRIORITY: A (A)

OWNER TYPE: Private

Late C14, small roofless keep/gate tower and ruins of ancillary buildings together with impressive water defences later adapted to form water gardens. Much repointing and consolidation needed to all parts of the building. Significant parts of the standing remains, including the gate tower; are now at risk. A detailed record of the standing fabric has been completed.

Contact: Principal Heritage at Risk Adviser 01904 601901



SITE NAME: **Cobscar lead smeltmill,
Redmire**

DESIGNATION: Scheduled Monument

CONDITION: Poor


OCCUPANCY: N/A

PRIORITY: D (D)

OWNER TYPE: Private

The monument includes the standing, earthwork and buried remains of an ore hearth lead smelt mill, fuel store, and associated buildings, with the remains of a flue system leading to an intact chimney. Natural England will be taking forward repair programme.

Contact: Principal Heritage at Risk Adviser 01904 601901



SITE NAME: **Old Grandstand,
Richmond**

DESIGNATION: Listed Building Grade II*, CA

CONDITION: Poor


OCCUPANCY: N/A

PRIORITY: C (C)

OWNER TYPE: Company

A rare example of an C18 racecourse grandstand. The racecourse was closed in the late C19 and the Grandstand became derelict. It was partially demolished c1960. Ruins cleared and stonework sorted c1995. A conservation plan for the building has been completed with the support of English Heritage. The Racecourse is now a conservation area.

Contact: Principal Heritage at Risk Adviser 01904 601901



SITE NAME: **St Martins Priory Ruins,
A6136,
St Martins**

DESIGNATION: Listed Building Grade I, SM, CA

CONDITION: Poor

OCCUPANCY: N/A

PRIORITY: A (A)

OWNER TYPE: Private

The ruins of a small medieval monastic house, of C12 (possibly earlier) and C15. Part of a church, small gate tower and the ruined walls of other buildings also remain. Extensive consolidation and repointing work is required.

Contact: Principal Heritage at Risk Adviser 01904 601901



SITE NAME: **Keld Heads lead smeltmill
and mine complex,
Preston-under-Scar, Wensley**

DESIGNATION: Scheduled Monument

CONDITION: Poor

OCCUPANCY: N/A

PRIORITY: D (D)

OWNER TYPE: Private

The mine complex displays a wide range of features associated with lead exploitation and processing. The site has been mined since the C12 but the present complex dates from C18 and C19. Scrub clearance was undertaken by North Yorkshire County Council volunteers in 2005 to assist with the preparation of survey documents. Options appraisal complete.

Contact: Principal Heritage at Risk Adviser 01904 601901

PRIORITY (FOR BUILDINGS)

- A** Immediate risk of further rapid deterioration or loss of fabric; no solution agreed.
- B** Immediate risk of further rapid deterioration or loss of fabric; solution agreed but not yet implemented.
- C** Slow decay; no solution agreed.

- D** Slow decay; solution agreed but not yet implemented.
- E** Under repair or in fair to good repair; but no user identified; or under threat of vacancy with no obvious new user (applicable only to buildings capable of beneficial use).

- F** Repair scheme in progress and (where applicable) end use or user identified; functionally redundant buildings with new use agreed but not yet implemented.

NOTE:
2011 priority categories are given in brackets.

ABBREVIATIONS

CA	Conservation Area
LB	Listed Building
LPA	Local Planning Authority
NP	National Park
RPG	Registered Park and Garden
SM	Scheduled Monument
UA	Unitary Authority
WHS	World Heritage Site

SITE NAME: Section of Scots Dyke linear boundary 600m south east of Park House, Aldbrough	
DESIGNATION: Scheduled Monument (No.1013305)	CONDITION: Generally unsatisfactory with major localised problems
PRINCIPAL VULNERABILITY: Arable clipping	TREND: Declining
OWNER TYPE: Private	CONTACT: Principal Heritage at Risk Adviser 01904 601901

SITE NAME: Stanwick Late Iron Age oppidum, Iron Age and medieval settlement, early Christian church and sculpture and post-medieval emparkment, Aldbrough	
DESIGNATION: Scheduled Monument (No.1016199)	CONDITION: Generally satisfactory but with significant localised problems
PRINCIPAL VULNERABILITY: Arable clipping	TREND: Declining
OWNER TYPE: Private	CONTACT: Principal Heritage at Risk Adviser 01904 601901

SITE NAME: Section of Scots Dyke linear boundary 150m ENE of Olliver, Aske	
DESIGNATION: Scheduled Monument (No.1013780)	CONDITION: Generally satisfactory but with significant localised problems
PRINCIPAL VULNERABILITY: Arable clipping	TREND: Declining
OWNER TYPE: Private	CONTACT: Principal Heritage at Risk Adviser 01904 601901

SITE NAME: Cataractonium Roman forts and town, Brompton-on-Swale	
DESIGNATION: Scheduled Monument (No.1021181)	CONDITION: Generally satisfactory but with significant localised problems
PRINCIPAL VULNERABILITY: Extensive vehicle damage/erosion	TREND: Declining
OWNER TYPE: Private	CONTACT: Principal Heritage at Risk Adviser 01904 601901

SITE NAME: St Giles medieval hospital, post-medieval farmstead and Iron Age occupation site immediately north of St Giles Farm, Brough with St Giles	
DESIGNATION: Scheduled Monument (No.1021210)	CONDITION: Generally satisfactory but with significant localised problems
PRINCIPAL VULNERABILITY: Extensive natural erosion	TREND: Declining
OWNER TYPE: Private	CONTACT: Principal Heritage at Risk Adviser 01904 601901

SITE NAME: Medieval settlement of Dalton upon Tees and associated field system, Dalton-on-Tees	
DESIGNATION: Scheduled Monument (No.1019724)	CONDITION: Generally satisfactory but with significant localised problems
PRINCIPAL VULNERABILITY: Permitted development	TREND: Stable
OWNER TYPE: Private	CONTACT: Principal Heritage at Risk Adviser 01904 601901

SITE NAME: Section of Scots Dyke linear boundary and portion of field system 100m east of Whitefields Farm, Easby	
DESIGNATION: Scheduled Monument (No.1013777)	CONDITION: Generally satisfactory but with significant localised problems
PRINCIPAL VULNERABILITY: Permitted development	TREND: Improving
OWNER TYPE: Private	CONTACT: Principal Heritage at Risk Adviser 01904 601901

PRIORITY (FOR BUILDINGS)

- A** Immediate risk of further rapid deterioration or loss of fabric; no solution agreed.
- B** Immediate risk of further rapid deterioration or loss of fabric; solution agreed but not yet implemented.
- C** Slow decay; no solution agreed.

- D** Slow decay; solution agreed but not yet implemented.
- E** Under repair or in fair to good repair; but no user identified; or under threat of vacancy with no obvious new user (applicable only to buildings capable of beneficial use).

- F** Repair scheme in progress and (where applicable) end use or user identified; functionally redundant buildings with new use agreed but not yet implemented.

NOTE:
2011 priority categories are given in brackets.

ABBREVIATIONS

CA	Conservation Area
LB	Listed Building
LPA	Local Planning Authority
NP	National Park
RPG	Registered Park and Garden
SM	Scheduled Monument
UA	Unitary Authority
WHS	World Heritage Site

SITE NAME:	Roman fort and prehistoric enclosed settlement 400m west of Carkin Moor Farm, East Layton		
DESIGNATION:	Scheduled Monument (No.1015418)	CONDITION:	Extensive significant problems
PRINCIPAL VULNERABILITY:	Arable ploughing	TREND:	Declining
OWNER TYPE:	Private	CONTACT:	Principal Heritage at Risk Adviser 01904 601901

SITE NAME:	Two moated sites, the site of a dovecote and further associated features 120m north west and 180m north of The Old Hall, East Layton		
DESIGNATION:	Scheduled Monument (No.1021039)	CONDITION:	Generally satisfactory but with significant localised problems
PRINCIPAL VULNERABILITY:	Drainage/dewatering	TREND:	Stable
OWNER TYPE:	Private	CONTACT:	Principal Heritage at Risk Adviser 01904 601901

SITE NAME:	Medieval village of Hunton and field system, Hunton		
DESIGNATION:	Scheduled Monument (No.1018380)	CONDITION:	Generally satisfactory but with significant localised problems
PRINCIPAL VULNERABILITY:	Permitted development	TREND:	Declining
OWNER TYPE:	Private	CONTACT:	Principal Heritage at Risk Adviser 01904 601901

SITE NAME:	Section of Scots Dike linear boundary north west of High Merrybent, Melsonby		
DESIGNATION:	Scheduled Monument (No.1014799)	CONDITION:	Extensive significant problems
PRINCIPAL VULNERABILITY:	Arable ploughing	TREND:	Declining
OWNER TYPE:	Private	CONTACT:	Principal Heritage at Risk Adviser 01904 601901

SITE NAME:	Section of Scots Dyke linear boundary east of Langdale Rush, Melsonby		
DESIGNATION:	Scheduled Monument (No.1014240)	CONDITION:	Generally satisfactory but with significant localised problems
PRINCIPAL VULNERABILITY:	Scrub/tree growth	TREND:	Stable
OWNER TYPE:	Private	CONTACT:	Principal Heritage at Risk Adviser 01904 601901

SITE NAME:	William's Hill, Middleham		
DESIGNATION:	Scheduled Monument (No.1004907)	CONDITION:	Generally satisfactory but with significant localised problems
PRINCIPAL VULNERABILITY:	Extensive stock erosion	TREND:	Declining
OWNER TYPE:	Private	CONTACT:	Principal Heritage at Risk Adviser 01904 601901

SITE NAME:	Section of the Scots Dyke linear boundary 225m south of St Martin's Priory, St Martin's		
DESIGNATION:	Scheduled Monument (No.1018143)	CONDITION:	Generally satisfactory but with significant localised problems
PRINCIPAL VULNERABILITY:	Dumping	TREND:	Declining
OWNER TYPE:	Local authority	CONTACT:	Principal Heritage at Risk Adviser 01904 601901

SITE NAME:	Roman fort at Wensley, Wensley		
DESIGNATION:	Scheduled Monument (No.1012004)	CONDITION:	Extensive significant problems
PRINCIPAL VULNERABILITY:	Arable ploughing	TREND:	Declining
OWNER TYPE:	Private	CONTACT:	Principal Heritage at Risk Adviser 01904 601901

PRIORITY (FOR BUILDINGS)

- A** Immediate risk of further rapid deterioration or loss of fabric; no solution agreed.
- B** Immediate risk of further rapid deterioration or loss of fabric; solution agreed but not yet implemented.
- C** Slow decay; no solution agreed.

- D** Slow decay; solution agreed but not yet implemented.
- E** Under repair or in fair to good repair; but no user identified; or under threat of vacancy with no obvious new user (applicable only to buildings capable of beneficial use).

- F** Repair scheme in progress and (where applicable) end use or user identified; functionally redundant buildings with new use agreed but not yet implemented.

NOTE:
2011 priority categories are given in brackets.

ABBREVIATIONS

CA	Conservation Area
LB	Listed Building
LPA	Local Planning Authority
NP	National Park
RPG	Registered Park and Garden
SM	Scheduled Monument
UA	Unitary Authority
WHS	World Heritage Site

RYEDALE



SITE NAME:	Lime Kilns, A170, Allerston
DESIGNATION:	Listed Building Grade II, SM, CA
CONDITION:	Poor
OCCUPANCY:	N/A
PRIORITY:	D (D)
OWNER TYPE:	Private

Bank of four lime kilns circa 1800. For Sir George Osbaldeston. Situated in woodland. These are in a poor state of repair. Some parts are starting to collapse. Section 17 Management Agreement works to remove damaging trees completed.

Contact: Principal Heritage at Risk Adviser 01904 601901



SITE NAME:	Yedingham Priory, Ebberston and Yedingham
DESIGNATION:	Listed Building Grade II*, SM
CONDITION:	Poor
OCCUPANCY:	Part occupied
PRIORITY:	C (C)
OWNER TYPE:	Private

Former priory, C12-C13. Little standing structure survives except for part of the precinct wall and part of the refectory, which has been incorporated into a cottage and barn. The masonry is cracking and bulging in places.

Contact: Principal Heritage at Risk Adviser 01904 601901



SITE NAME:	Wall of cascade approximately 100 metres north of Ebberston Hall, A170, Ebberston and Yedingham
DESIGNATION:	Listed Building Grade II*, RPG II*
CONDITION:	Poor
OCCUPANCY:	N/A
PRIORITY:	C (C)
OWNER TYPE:	Private

Stepped cascade within a water garden of circa 1718, situated in the narrow valley of Kirk Dale approximately 50m to the north of the Hall by Colen Campbell. Forms the lowest cascade of the two in the water garden.

Contact: Principal Heritage at Risk Adviser 01904 601901



SITE NAME:	Wall of cascade approximately 50 metres north of Ebberston Hall, A170, Ebberston and Yedingham
DESIGNATION:	Listed Building Grade II*, RPG II*
CONDITION:	Poor
OCCUPANCY:	N/A
PRIORITY:	C (C)
OWNER TYPE:	Private

Stepped cascade within a water garden of circa 1718, situated in the narrow valley of Kirk Dale circa 50m to the north of the Hall by Colen Campbell. Forms the upper cascade of the two in the water garden. In need of consolidation and restoration.


Contact: Principal Heritage at Risk Adviser 01904 601901



SITE NAME:	The Stray, Castle Howard, Henderskelfe
DESIGNATION:	Listed Building Grade I, RPG I
CONDITION:	Poor
OCCUPANCY:	N/A
PRIORITY:	D (D)
OWNER TYPE:	Private

Castellated walls, 4 metres high, with square and round interval towers stretching for one mile to either side of the main drive, immediately south of the pyramid gate. Built to the designs of Sir John Vanbrugh c1723 as a landscape feature. With EH support the Estate has secured Natural England grant of £1 million to help fund repairs. Eastern half repaired but repairs are still required to the western half.

Contact: Principal Heritage at Risk Adviser 01904 601901



SITE NAME:	The Mausoleum and bastion wall with gates and railings, Kirk Hill, Castle Howard Estate, Henderskelfe
DESIGNATION:	Listed Building Grade I, RPG I
CONDITION:	Poor
OCCUPANCY:	N/A
PRIORITY:	C (C)
OWNER TYPE:	Private

Mausoleum by Hawksmoor; 1729-42, modelled on the tomb of Metella. Situated on a bluff c1.2km E of the mansion and visible from the Temple Terrace and the Temple of the Four Winds (1724-28 by Vanbrugh), both SE of the mansion. The columns were repaired with a grant in the 1980s. The entablature and bastions continue to decay. Much of the damage is due to rusting cramps. The staircase balustrade is collapsing.

Contact: Principal Heritage at Risk Adviser 01904 601901

PRIORITY (FOR BUILDINGS)

- A** Immediate risk of further rapid deterioration or loss of fabric; no solution agreed.
- B** Immediate risk of further rapid deterioration or loss of fabric; solution agreed but not yet implemented.
- C** Slow decay; no solution agreed.

- D** Slow decay; solution agreed but not yet implemented.
- E** Under repair or in fair to good repair; but no user identified; or under threat of vacancy with no obvious new user (applicable only to buildings capable of beneficial use).

- F** Repair scheme in progress and (where applicable) end use or user identified; functionally redundant buildings with new use agreed but not yet implemented.

NOTE:
2011 priority categories are given in brackets.

ABBREVIATIONS

CA	Conservation Area
LB	Listed Building
LPA	Local Planning Authority
NP	National Park
RPG	Registered Park and Garden
SM	Scheduled Monument
UA	Unitary Authority
WHS	World Heritage Site



SITE NAME:	The Pyramid, St Annes Hill, Castle Howard Estate, Henderskelfe
DESIGNATION:	Listed Building Grade I, RPG I
CONDITION:	Poor
OCCUPANCY:	N/A
PRIORITY:	C (C)
OWNER TYPE:	Private

Commemorative monument of 1728 by Hawksmoor; situated on a knoll and dominating views to the south from the Broad Walk and South Parterre. Decaying stone pyramid suffering from cramp damage. Five of the eight piers at the corners have been repaired with the support of a grant. Set in late C17/early C18 park, one of the most historically significant landscapes in the country.

Contact: Principal Heritage at Risk Adviser 01904 601901



SITE NAME:	Walls to walled garden with gates and corner piers, Castle Howard Estate, Henderskelfe
DESIGNATION:	Listed Building Grade I, RPG I
CONDITION:	Very bad
OCCUPANCY:	N/A
PRIORITY:	C (C)
OWNER TYPE:	Private

Walls to the walled garden, early C18 by Sir John Vanburgh. The brick walls are in fair condition but the limestone piers are decaying and destabilising, partly collapsed due to lack of maintenance and repair.

Contact: Principal Heritage at Risk Adviser 01904 601901



SITE NAME:	Screen wall, north west of Malton Lodge, Old Maltongate, Malton
DESIGNATION:	Listed Building Grade II*, CA
CONDITION:	Very bad
OCCUPANCY:	N/A
PRIORITY:	A (A)
OWNER TYPE:	Private

Courtyard wall circa 1604 of 'An extraordinary relic of a great Prodigy house of considerable national importance' (list description). Very heavily decayed and potentially unstable.

Contact: Principal Heritage at Risk Adviser 01904 601901



SITE NAME:	Sheriff Hutton Castle, Main Street, Sheriff Hutton
DESIGNATION:	Listed Building Grade II*, SM, CA
CONDITION:	Poor
OCCUPANCY:	N/A
PRIORITY:	C (C)
OWNER TYPE:	Private

Ruinous castle begun in 1382 by John, Lord Neville, with C15 gatehouse inserted. Vulnerable to weathering. A condition survey was funded by English Heritage and Phase I repairs, also funded by English Heritage are complete. Emergency works to south west tower are complete.

Contact: Principal Heritage at Risk Adviser 01904 601901



SITE NAME:	Slingsby Castle, Slingsby
DESIGNATION:	Listed Building Grade II, SM
CONDITION:	Very bad
OCCUPANCY:	N/A
PRIORITY:	C (C)
OWNER TYPE:	Private

C16 Great House built on the site of a medieval castle. Ruinous but surviving up to the eaves in height. In need of urgent consolidation; site is deteriorating as a result of natural erosion and some vandalism.

Contact: Principal Heritage at Risk Adviser 01904 601901



SITE NAME:	Church of St Nicholas, Main Street, Ganton
DESIGNATION:	Listed Place of Worship Grade II*
CONDITION:	Poor
PRIORITY:	D (New entry)
OWNER TYPE:	Religious organisation

C14 church incorporating C13 chancel and transept arches. C15 tower and south porch. Chancel partly rebuilt during restoration of 1843. The roofs are in good order; but there is severe decay of some of the stonework, potentially leading to loss of historic fabric. A grant has been offered.

Contact: Principal Heritage at Risk Adviser 01904 601901

SITE NAME:

Acklam Wold barrow group: a bowl barrow 220m north west of Acklam Wold House, Acklam

DESIGNATION:	Scheduled Monument (No.1011543)	CONDITION:	Extensive significant problems
PRINCIPAL VULNERABILITY:	Arable ploughing	TREND:	Declining
OWNER TYPE:	Private	CONTACT:	Principal Heritage at Risk Adviser 01904 601901

PRIORITY (FOR BUILDINGS)

- A** Immediate risk of further rapid deterioration or loss of fabric; no solution agreed.
- B** Immediate risk of further rapid deterioration or loss of fabric; solution agreed but not yet implemented.
- C** Slow decay; no solution agreed.

- D** Slow decay; solution agreed but not yet implemented.
- E** Under repair or in fair to good repair; but no user identified; or under threat of vacancy with no obvious new user (applicable only to buildings capable of beneficial use).

- F** Repair scheme in progress and (where applicable) end use or user identified; functionally redundant buildings with new use agreed but not yet implemented.

NOTE:
2011 priority categories are given in brackets.

ABBREVIATIONS

CA	Conservation Area
LB	Listed Building
LPA	Local Planning Authority
NP	National Park
RPG	Registered Park and Garden
SM	Scheduled Monument
UA	Unitary Authority
WHS	World Heritage Site

SITE NAME:	Acklam Wold barrow group: a bowl barrow 300m north west of Acklam Wold House, Acklam		
DESIGNATION:	Scheduled Monument (No.1011541)	CONDITION:	Extensive significant problems
PRINCIPAL VULNERABILITY:	Arable ploughing	TREND:	Declining
OWNER TYPE:	Private	CONTACT:	Principal Heritage at Risk Adviser 01904 601901

SITE NAME:	Acklam Wold barrow group: a bowl barrow 300m south east of Acklam Wold House, Acklam		
DESIGNATION:	Scheduled Monument (No.1011570)	CONDITION:	Extensive significant problems
PRINCIPAL VULNERABILITY:	Arable ploughing	TREND:	Declining
OWNER TYPE:	Private	CONTACT:	Principal Heritage at Risk Adviser 01904 601901

SITE NAME:	Acklam Wold barrow group: a bowl barrow 300m south west of Acklam Wold House, Acklam		
DESIGNATION:	Scheduled Monument (No.1009928)	CONDITION:	Extensive significant problems
PRINCIPAL VULNERABILITY:	Arable ploughing	TREND:	Declining
OWNER TYPE:	Private	CONTACT:	Principal Heritage at Risk Adviser 01904 601901

SITE NAME:	Acklam Wold barrow group: a bowl barrow 450m south of Acklam Wold House, Acklam		
DESIGNATION:	Scheduled Monument (No.1011574)	CONDITION:	Extensive significant problems
PRINCIPAL VULNERABILITY:	Arable ploughing	TREND:	Declining
OWNER TYPE:	Private	CONTACT:	Principal Heritage at Risk Adviser 01904 601901

SITE NAME:	Acklam Wold barrow group: a bowl barrow 450m south west of Acklam Wold House, Acklam		
DESIGNATION:	Scheduled Monument (No.1011573)	CONDITION:	Extensive significant problems
PRINCIPAL VULNERABILITY:	Arable ploughing	TREND:	Declining
OWNER TYPE:	Private	CONTACT:	Principal Heritage at Risk Adviser 01904 601901

SITE NAME:	Acklam Wold barrow group: a bowl barrow on Wooing Nab, Acklam		
DESIGNATION:	Scheduled Monument (No.1011539)	CONDITION:	Extensive significant problems
PRINCIPAL VULNERABILITY:	Arable ploughing	TREND:	Declining
OWNER TYPE:	Private	CONTACT:	Principal Heritage at Risk Adviser 01904 601901

SITE NAME:	Acklam Wold barrow group: a pair of bell barrows and a bowl barrow 200m south west of Acklam Wold House, Acklam		
DESIGNATION:	Scheduled Monument (No.1011547)	CONDITION:	Extensive significant problems
PRINCIPAL VULNERABILITY:	Arable ploughing	TREND:	Declining
OWNER TYPE:	Private	CONTACT:	Principal Heritage at Risk Adviser 01904 601901

SITE NAME:	Acklam Wold barrow group: two bowl barrows on Wooing Nab, Acklam		
DESIGNATION:	Scheduled Monument (No.1011537)	CONDITION:	Extensive significant problems
PRINCIPAL VULNERABILITY:	Arable ploughing	TREND:	Declining
OWNER TYPE:	Private	CONTACT:	Principal Heritage at Risk Adviser 01904 601901

PRIORITY (FOR BUILDINGS)

- A** Immediate risk of further rapid deterioration or loss of fabric; no solution agreed.
- B** Immediate risk of further rapid deterioration or loss of fabric; solution agreed but not yet implemented.
- C** Slow decay; no solution agreed.

- D** Slow decay; solution agreed but not yet implemented.
- E** Under repair or in fair to good repair; but no user identified; or under threat of vacancy with no obvious new user (applicable only to buildings capable of beneficial use).

- F** Repair scheme in progress and (where applicable) end use or user identified; functionally redundant buildings with new use agreed but not yet implemented.

NOTE:
2011 priority categories are given in brackets.

ABBREVIATIONS

CA	Conservation Area
LB	Listed Building
LPA	Local Planning Authority
NP	National Park
RPG	Registered Park and Garden
SM	Scheduled Monument
UA	Unitary Authority
WH	World Heritage Site

SITE NAME: Aldro earthworks: a linear boundary, two cross-dykes and nine round barrows on Birdsall Wold, Acklam			
DESIGNATION:	Scheduled Monument (No.1007500)	CONDITION:	Generally unsatisfactory with major localised problems
PRINCIPAL VULNERABILITY:	Arable clipping	TREND:	Declining
OWNER TYPE:	Private	CONTACT:	Principal Heritage at Risk Adviser 01904 601901

SITE NAME: Long barrow 530m north of Keeper's Cottage, Allerston			
DESIGNATION:	Scheduled Monument (No.1020330)	CONDITION:	Generally satisfactory but with significant localised problems
PRINCIPAL VULNERABILITY:	Plant growth	TREND:	Declining
OWNER TYPE:	Government or Agency	CONTACT:	Principal Heritage at Risk Adviser 01904 601901

SITE NAME: Long barrow 630m north west of Scamridge Farm, Allerston			
DESIGNATION:	Scheduled Monument (No.1020832)	CONDITION:	Generally satisfactory but with significant localised problems
PRINCIPAL VULNERABILITY:	Arable clipping	TREND:	Declining
OWNER TYPE:	Private	CONTACT:	Principal Heritage at Risk Adviser 01904 601901

SITE NAME: Prehistoric linear boundary on Stonygate Moor, 550m west of Warren House Farm, Allerston			
DESIGNATION:	Scheduled Monument (No.1020695)	CONDITION:	Generally satisfactory but with significant localised problems
PRINCIPAL VULNERABILITY:	Arable clipping	TREND:	Declining
OWNER TYPE:	Private	CONTACT:	Principal Heritage at Risk Adviser 01904 601901

SITE NAME: Round barrow 470m north of Keeper's Cottage, Allerston			
DESIGNATION:	Scheduled Monument (No.1020331)	CONDITION:	Generally satisfactory but with significant localised problems
PRINCIPAL VULNERABILITY:	Plant growth	TREND:	Declining
OWNER TYPE:	Government or Agency	CONTACT:	Principal Heritage at Risk Adviser 01904 601901

SITE NAME: Round barrow 600m west of Scamridge Farm, Allerston			
DESIGNATION:	Scheduled Monument (No.1020831)	CONDITION:	Generally satisfactory but with minor localised problems
PRINCIPAL VULNERABILITY:	Arable clipping	TREND:	Improving
OWNER TYPE:	Government or Agency	CONTACT:	Principal Heritage at Risk Adviser 01904 601901

SITE NAME: Round barrow 250m NNE of Easthorpe Cottages, Amotherby			
DESIGNATION:	Scheduled Monument (No.1014566)	CONDITION:	Extensive significant problems
PRINCIPAL VULNERABILITY:	Arable ploughing	TREND:	Declining
OWNER TYPE:	Private	CONTACT:	Principal Heritage at Risk Adviser 01904 601901

PRIORITY (FOR BUILDINGS)

- A** Immediate risk of further rapid deterioration or loss of fabric; no solution agreed.
- B** Immediate risk of further rapid deterioration or loss of fabric; solution agreed but not yet implemented.
- C** Slow decay; no solution agreed.

- D** Slow decay; solution agreed but not yet implemented.
- E** Under repair or in fair to good repair; but no user identified; or under threat of vacancy with no obvious new user (applicable only to buildings capable of beneficial use).

- F** Repair scheme in progress and (where applicable) end use or user identified; functionally redundant buildings with new use agreed but not yet implemented.

NOTE:
2011 priority categories are given in brackets.

ABBREVIATIONS

CA	Conservation Area
LB	Listed Building
LPA	Local Planning Authority
NP	National Park
RPG	Registered Park and Garden
SM	Scheduled Monument
UA	Unitary Authority
WH	World Heritage Site

SITE NAME:	Round barrow 310m NNE of Easthorpe Lodge, Amotherby		
DESIGNATION:	Scheduled Monument (No.1014565)	CONDITION:	Extensive significant problems
PRINCIPAL VULNERABILITY:	Arable ploughing	TREND:	Declining
OWNER TYPE:	Private	CONTACT:	Principal Heritage at Risk Adviser 01904 601901

SITE NAME:	Round barrow 330m north of Easthorpe Lodge, Amotherby		
DESIGNATION:	Scheduled Monument (No.1014567)	CONDITION:	Extensive significant problems
PRINCIPAL VULNERABILITY:	Arable ploughing	TREND:	Declining
OWNER TYPE:	Private	CONTACT:	Principal Heritage at Risk Adviser 01904 601901

SITE NAME:	Round barrow 360m north of Easthorpe Lodge, Amotherby		
DESIGNATION:	Scheduled Monument (No.1014568)	CONDITION:	Extensive significant problems
PRINCIPAL VULNERABILITY:	Arable ploughing	TREND:	Declining
OWNER TYPE:	Private	CONTACT:	Principal Heritage at Risk Adviser 01904 601901

SITE NAME:	Round barrow 380m NNW of Easthorpe Lodge, Amotherby		
DESIGNATION:	Scheduled Monument (No.1014569)	CONDITION:	Extensive significant problems
PRINCIPAL VULNERABILITY:	Arable ploughing	TREND:	Declining
OWNER TYPE:	Private	CONTACT:	Principal Heritage at Risk Adviser 01904 601901

SITE NAME:	Iron Age settlement, Barton-le-Street		
DESIGNATION:	Scheduled Monument (No.1003666)	CONDITION:	Extensive significant problems
PRINCIPAL VULNERABILITY:	Arable ploughing	TREND:	Declining
OWNER TYPE:	Private	CONTACT:	Principal Heritage at Risk Adviser 01904 601901

SITE NAME:	Pockley Gates round barrow 600m west of Beadlam Grange, Beadlam		
DESIGNATION:	Scheduled Monument (No.1019341)	CONDITION:	Extensive significant problems
PRINCIPAL VULNERABILITY:	Arable ploughing	TREND:	Declining
OWNER TYPE:	Private	CONTACT:	Principal Heritage at Risk Adviser 01904 601901

SITE NAME:	A bowl barrow on Birdsall Wold, 250m north west of Vessey Pasture Farm, Birdsall		
DESIGNATION:	Scheduled Monument (No.1007571)	CONDITION:	Extensive significant problems
PRINCIPAL VULNERABILITY:	Arable ploughing	TREND:	Declining
OWNER TYPE:	Private	CONTACT:	Principal Heritage at Risk Adviser 01904 601901

SITE NAME:	A bowl barrow on Birdsall Wold, 250m south east of Vessey Pasture Farm, Birdsall		
DESIGNATION:	Scheduled Monument (No.1007569)	CONDITION:	Extensive significant problems
PRINCIPAL VULNERABILITY:	Arable ploughing	TREND:	Declining
OWNER TYPE:	Private	CONTACT:	Principal Heritage at Risk Adviser 01904 601901

PRIORITY (FOR BUILDINGS)

- A** Immediate risk of further rapid deterioration or loss of fabric; no solution agreed.
- B** Immediate risk of further rapid deterioration or loss of fabric; solution agreed but not yet implemented.
- C** Slow decay; no solution agreed.

- D** Slow decay; solution agreed but not yet implemented.
- E** Under repair or in fair to good repair; but no user identified; or under threat of vacancy with no obvious new user (applicable only to buildings capable of beneficial use).

- F** Repair scheme in progress and (where applicable) end use or user identified; functionally redundant buildings with new use agreed but not yet implemented.

NOTE:
2011 priority categories are given in brackets.

ABBREVIATIONS

CA	Conservation Area
LB	Listed Building
LPA	Local Planning Authority
NP	National Park
RPG	Registered Park and Garden
SM	Scheduled Monument
UA	Unitary Authority
WHS	World Heritage Site

SITE NAME: A bowl barrow on Birdsall Wold, 300m north east of Vessey Pasture Farm, Birdsall			
DESIGNATION:	Scheduled Monument (No.1007570)	CONDITION:	Extensive significant problems
PRINCIPAL VULNERABILITY:	Arable ploughing	TREND:	Declining
OWNER TYPE:	Private	CONTACT:	Principal Heritage at Risk Adviser 01904 601901

SITE NAME: A bowl barrow on Birdsall Wold, 425m east of Aldro Farm, Birdsall			
DESIGNATION:	Scheduled Monument (No.1007512)	CONDITION:	Extensive significant problems
PRINCIPAL VULNERABILITY:	Arable ploughing	TREND:	Declining
OWNER TYPE:	Private	CONTACT:	Principal Heritage at Risk Adviser 01904 601901

SITE NAME: A bowl barrow on Birdsall Wold, 475m north west of Vessey Pasture Farm, incorporating part of a linear boundary, Birdsall			
DESIGNATION:	Scheduled Monument (No.1007575)	CONDITION:	Extensive significant problems
PRINCIPAL VULNERABILITY:	Arable ploughing	TREND:	Declining
OWNER TYPE:	Private	CONTACT:	Principal Heritage at Risk Adviser 01904 601901

SITE NAME: A bowl barrow on Birdsall Wold, 580m east of Aldro Farm, Birdsall			
DESIGNATION:	Scheduled Monument (No.1007514)	CONDITION:	Extensive significant problems
PRINCIPAL VULNERABILITY:	Arable ploughing	TREND:	Declining
OWNER TYPE:	Private	CONTACT:	Principal Heritage at Risk Adviser 01904 601901

SITE NAME: A bowl barrow on Birdsall Wold, 750m east of Aldro Farm, Birdsall			
DESIGNATION:	Scheduled Monument (No.1007468)	CONDITION:	Extensive significant problems
PRINCIPAL VULNERABILITY:	Arable ploughing	TREND:	Declining
OWNER TYPE:	Private	CONTACT:	Principal Heritage at Risk Adviser 01904 601901

SITE NAME: A bowl barrow on Birdsall Wold, between Birdsall Dale and Vessey Pasture Dale, Birdsall			
DESIGNATION:	Scheduled Monument (No.1007442)	CONDITION:	Generally satisfactory but with minor localised problems
PRINCIPAL VULNERABILITY:	Arable clipping	TREND:	Declining
OWNER TYPE:	Private	CONTACT:	Principal Heritage at Risk Adviser 01904 601901

SITE NAME: A bowl barrow on Birdsall Wold, between Birdsall Dale and Vessey Pasture Dale, Birdsall			
DESIGNATION:	Scheduled Monument (No.1007443)	CONDITION:	Extensive significant problems
PRINCIPAL VULNERABILITY:	Arable ploughing	TREND:	Declining
OWNER TYPE:	Private	CONTACT:	Principal Heritage at Risk Adviser 01904 601901

SITE NAME: A bowl barrow on Birdsall Wold, between Birdsall Dale and Vessey Pasture Dale, Birdsall			
DESIGNATION:	Scheduled Monument (No.1007439)	CONDITION:	Extensive significant problems
PRINCIPAL VULNERABILITY:	Arable ploughing	TREND:	Declining
OWNER TYPE:	Private	CONTACT:	Principal Heritage at Risk Adviser 01904 601901

PRIORITY (FOR BUILDINGS)

- A** Immediate risk of further rapid deterioration or loss of fabric; no solution agreed.
- B** Immediate risk of further rapid deterioration or loss of fabric; solution agreed but not yet implemented.
- C** Slow decay; no solution agreed.

- D** Slow decay; solution agreed but not yet implemented.
- E** Under repair or in fair to good repair; but no user identified; or under threat of vacancy with no obvious new user (applicable only to buildings capable of beneficial use).

- F** Repair scheme in progress and (where applicable) end use or user identified; functionally redundant buildings with new use agreed but not yet implemented.

NOTE:
2011 priority categories are given in brackets.

ABBREVIATIONS

CA	Conservation Area
LB	Listed Building
LPA	Local Planning Authority
NP	National Park
RPG	Registered Park and Garden
SM	Scheduled Monument
UA	Unitary Authority
WH	World Heritage Site

SITE NAME:	Three bowl barrows on Birdsall Wold, 400m north west of Vessey Pasture Farm, Birdsall		
DESIGNATION:	Scheduled Monument (No.I007574)	CONDITION:	Extensive significant problems
PRINCIPAL VULNERABILITY:	Arable ploughing	TREND:	Declining
OWNER TYPE:	Private	CONTACT:	Principal Heritage at Risk Adviser 01904 601901

SITE NAME:	Two bowl barrows on Birdsall Wold, 850m east of Aldro Farm, Birdsall		
DESIGNATION:	Scheduled Monument (No.I007403)	CONDITION:	Extensive significant problems
PRINCIPAL VULNERABILITY:	Arable ploughing	TREND:	Declining
OWNER TYPE:	Private	CONTACT:	Principal Heritage at Risk Adviser 01904 601901

SITE NAME:	Two bowl barrows on Birdsall Wold, between Birdsall Dale and Vessey Pasture Dale, Birdsall		
DESIGNATION:	Scheduled Monument (No.I007441)	CONDITION:	Extensive significant problems
PRINCIPAL VULNERABILITY:	Arable ploughing	TREND:	Declining
OWNER TYPE:	Private	CONTACT:	Principal Heritage at Risk Adviser 01904 601901

SITE NAME:	Hedon Howe tumulus, Burythorpe		
DESIGNATION:	Scheduled Monument (No.I005487)	CONDITION:	Generally unsatisfactory with major localised problems
PRINCIPAL VULNERABILITY:	Arable ploughing	TREND:	Declining
OWNER TYPE:	Private	CONTACT:	Principal Heritage at Risk Adviser 01904 601901

SITE NAME:	Roman site south west of Kenyithorpe, Burythorpe		
DESIGNATION:	Scheduled Monument (No.I004070)	CONDITION:	Extensive significant problems
PRINCIPAL VULNERABILITY:	Metal detecting	TREND:	Declining
OWNER TYPE:	Private	CONTACT:	Principal Heritage at Risk Adviser 01904 601901

SITE NAME:	Bossall Hall: a quadrangular castle, Buttercrambe with Bossall		
DESIGNATION:	Scheduled Monument (No.I008016)	CONDITION:	Generally satisfactory but with minor localised problems
PRINCIPAL VULNERABILITY:	Drainage/dewatering	TREND:	Declining
OWNER TYPE:	Private	CONTACT:	Principal Heritage at Risk Adviser 01904 601901

SITE NAME:	Cawthorne medieval settlement remains 150m north east of West Cawthorne, Cropton		
DESIGNATION:	Scheduled Monument (No.I018951)	CONDITION:	Generally satisfactory but with minor localised problems
PRINCIPAL VULNERABILITY:	Localised/limited stock erosion	TREND:	Stable
OWNER TYPE:	Private	CONTACT:	Principal Heritage at Risk Adviser 01904 601901

SITE NAME:	Round barrow 350m north west of Hen Flatts, Cropton		
DESIGNATION:	Scheduled Monument (No.I018408)	CONDITION:	Extensive significant problems
PRINCIPAL VULNERABILITY:	Arable ploughing	TREND:	Declining
OWNER TYPE:	Private	CONTACT:	Principal Heritage at Risk Adviser 01904 601901

PRIORITY (FOR BUILDINGS)

- A** Immediate risk of further rapid deterioration or loss of fabric; no solution agreed.
- B** Immediate risk of further rapid deterioration or loss of fabric; solution agreed but not yet implemented.
- C** Slow decay; no solution agreed.

- D** Slow decay; solution agreed but not yet implemented.
- E** Under repair or in fair to good repair; but no user identified; or under threat of vacancy with no obvious new user (applicable only to buildings capable of beneficial use).

- F** Repair scheme in progress and (where applicable) end use or user identified; functionally redundant buildings with new use agreed but not yet implemented.

NOTE:
2011 priority categories are given in brackets.

ABBREVIATIONS

CA	Conservation Area
LB	Listed Building
LPA	Local Planning Authority
NP	National Park
RPG	Registered Park and Garden
SM	Scheduled Monument
UA	Unitary Authority
WHS	World Heritage Site

SITE NAME:	Round barrow 550m north of High Nova Farm, Cropton		
DESIGNATION:	Scheduled Monument (No.1015440)	CONDITION:	Extensive significant problems
PRINCIPAL VULNERABILITY:	Arable ploughing	TREND:	Declining
OWNER TYPE:	Private	CONTACT:	Principal Heritage at Risk Adviser 01904 601901

SITE NAME:	Foston medieval settlement and moated monastic grange, Foston		
DESIGNATION:	Scheduled Monument (No.1019388)	CONDITION:	Generally satisfactory but with significant localised problems
PRINCIPAL VULNERABILITY:	Localised/limited stock erosion	TREND:	Declining
OWNER TYPE:	Private	CONTACT:	Principal Heritage at Risk Adviser 01904 601901

SITE NAME:	Boythorpe settlement site, Foxholes		
DESIGNATION:	Scheduled Monument (No.1004059)	CONDITION:	Extensive significant problems
PRINCIPAL VULNERABILITY:	Arable ploughing	TREND:	Declining
OWNER TYPE:	Private	CONTACT:	Principal Heritage at Risk Adviser 01904 601901

SITE NAME:	Romano-British settlement, Foxholes		
DESIGNATION:	Scheduled Monument (No.1004046)	CONDITION:	Extensive significant problems
PRINCIPAL VULNERABILITY:	Arable ploughing	TREND:	Declining
OWNER TYPE:	Private	CONTACT:	Principal Heritage at Risk Adviser 01904 601901

SITE NAME:	Settlement site at Butterwick, Foxholes		
DESIGNATION:	Scheduled Monument (No.1004047)	CONDITION:	Extensive significant problems
PRINCIPAL VULNERABILITY:	Arable ploughing	TREND:	Declining
OWNER TYPE:	Private	CONTACT:	Principal Heritage at Risk Adviser 01904 601901

SITE NAME:	Round barrow 250m ENE of High Baxtonhowe, Fryton		
DESIGNATION:	Scheduled Monument (No.1013682)	CONDITION:	Extensive significant problems
PRINCIPAL VULNERABILITY:	Arable ploughing	TREND:	Declining
OWNER TYPE:	Private	CONTACT:	Principal Heritage at Risk Adviser 01904 601901

SITE NAME:	Round barrow 700yds (640m) north east of Brompton Wold Farm, Ganton		
DESIGNATION:	Scheduled Monument (No.1003688)	CONDITION:	Extensive significant problems
PRINCIPAL VULNERABILITY:	Arable ploughing	TREND:	Declining
OWNER TYPE:	Private	CONTACT:	Principal Heritage at Risk Adviser 01904 601901

SITE NAME:	Three round barrows north east of Ganton Wold Farm, Ganton		
DESIGNATION:	Scheduled Monument (No.1003687)	CONDITION:	Extensive significant problems
PRINCIPAL VULNERABILITY:	Arable ploughing	TREND:	Declining
OWNER TYPE:	Private	CONTACT:	Principal Heritage at Risk Adviser 01904 601901

PRIORITY (FOR BUILDINGS)

- A** Immediate risk of further rapid deterioration or loss of fabric; no solution agreed.
- B** Immediate risk of further rapid deterioration or loss of fabric; solution agreed but not yet implemented.
- C** Slow decay; no solution agreed.

- D** Slow decay; solution agreed but not yet implemented.
- E** Under repair or in fair to good repair; but no user identified; or under threat of vacancy with no obvious new user (applicable only to buildings capable of beneficial use).

- F** Repair scheme in progress and (where applicable) end use or user identified; functionally redundant buildings with new use agreed but not yet implemented.

NOTE:
2011 priority categories are given in brackets.

ABBREVIATIONS

CA	Conservation Area
LB	Listed Building
LPA	Local Planning Authority
NP	National Park
RPG	Registered Park and Garden
SM	Scheduled Monument
UA	Unitary Authority
WH	World Heritage Site

SITE NAME: Round barrow 450m south west of Coney Hill Farm, Gilling East			
DESIGNATION:	Scheduled Monument (No.1014082)	CONDITION:	Extensive significant problems
PRINCIPAL VULNERABILITY:	Arable ploughing	TREND:	Declining
OWNER TYPE:	Private	CONTACT:	Principal Heritage at Risk Adviser 01904 601901

SITE NAME: Round barrow 500m SSW of Coney Hill Farm, Gilling East			
DESIGNATION:	Scheduled Monument (No.1014083)	CONDITION:	Extensive significant problems
PRINCIPAL VULNERABILITY:	Arable ploughing	TREND:	Declining
OWNER TYPE:	Private	CONTACT:	Principal Heritage at Risk Adviser 01904 601901

SITE NAME: Round barrow 530m NNW of Maidensworth Farm, Grimstone			
DESIGNATION:	Scheduled Monument (No.1013599)	CONDITION:	Generally unsatisfactory with major localised problems
PRINCIPAL VULNERABILITY:	Plant growth	TREND:	Declining
OWNER TYPE:	Private	CONTACT:	Principal Heritage at Risk Adviser 01904 601901

SITE NAME: Round barrow on Grimston Moor 350m north east of Black Gill Plantation, Grimstone			
DESIGNATION:	Scheduled Monument (No.1013444)	CONDITION:	Generally satisfactory but with significant localised problems
PRINCIPAL VULNERABILITY:	Plant growth	TREND:	Improving
OWNER TYPE:	Government or Agency	CONTACT:	Principal Heritage at Risk Adviser 01904 601901

SITE NAME: Round barrow 300m north of Rye House Farm, Helmsley			
DESIGNATION:	Scheduled Monument (No.1019596)	CONDITION:	Extensive significant problems
PRINCIPAL VULNERABILITY:	Arable ploughing	TREND:	Declining
OWNER TYPE:	Private	CONTACT:	Principal Heritage at Risk Adviser 01904 601901

SITE NAME: Round barrow 420m north of Rye House Farm, Helmsley			
DESIGNATION:	Scheduled Monument (No.1019595)	CONDITION:	Extensive significant problems
PRINCIPAL VULNERABILITY:	Arable ploughing	TREND:	Declining
OWNER TYPE:	Private	CONTACT:	Principal Heritage at Risk Adviser 01904 601901

SITE NAME: East Heselton Brow barrow group: a bowl barrow 1.1km east of Manor Wold Farm, Heselton			
DESIGNATION:	Scheduled Monument (No.1011578)	CONDITION:	Extensive significant problems
PRINCIPAL VULNERABILITY:	Arable ploughing	TREND:	Declining
OWNER TYPE:	Private	CONTACT:	Principal Heritage at Risk Adviser 01904 601901

SITE NAME: East Heselton Brow barrow group: a bowl barrow 1.3km east of Manor Wold Farm, Heselton			
DESIGNATION:	Scheduled Monument (No.1011579)	CONDITION:	Extensive significant problems
PRINCIPAL VULNERABILITY:	Arable ploughing	TREND:	Declining
OWNER TYPE:	Private	CONTACT:	Principal Heritage at Risk Adviser 01904 601901

PRIORITY (FOR BUILDINGS)

- A** Immediate risk of further rapid deterioration or loss of fabric; no solution agreed.
- B** Immediate risk of further rapid deterioration or loss of fabric; solution agreed but not yet implemented.
- C** Slow decay; no solution agreed.

- D** Slow decay; solution agreed but not yet implemented.
- E** Under repair or in fair to good repair; but no user identified; or under threat of vacancy with no obvious new user (applicable only to buildings capable of beneficial use).

- F** Repair scheme in progress and (where applicable) end use or user identified; functionally redundant buildings with new use agreed but not yet implemented.

NOTE:
2011 priority categories are given in brackets.

ABBREVIATIONS

CA	Conservation Area
LB	Listed Building
LPA	Local Planning Authority
NP	National Park
RPG	Registered Park and Garden
SM	Scheduled Monument
UA	Unitary Authority
WH	World Heritage Site

SITE NAME:	East Heselton Brow barrow group: a bowl barrow 750m east of Manor Wold Farm, Heselton		
DESIGNATION:	Scheduled Monument (No.1011580)	CONDITION:	Extensive significant problems
PRINCIPAL VULNERABILITY:	Arable ploughing	TREND:	Declining
OWNER TYPE:	Private	CONTACT:	Principal Heritage at Risk Adviser 01904 601901

SITE NAME:	East Heselton Brow barrow group: a long barrow 1000m east of Manor Wold Farm, Heselton		
DESIGNATION:	Scheduled Monument (No.1011516)	CONDITION:	Extensive significant problems
PRINCIPAL VULNERABILITY:	Arable ploughing	TREND:	Declining
OWNER TYPE:	Private	CONTACT:	Principal Heritage at Risk Adviser 01904 601901

SITE NAME:	Heselton Brow barrow group: a bowl barrow 230m north east of Wold Barn, Heselton		
DESIGNATION:	Scheduled Monument (No.1011585)	CONDITION:	Extensive significant problems
PRINCIPAL VULNERABILITY:	Arable ploughing	TREND:	Declining
OWNER TYPE:	Private	CONTACT:	Principal Heritage at Risk Adviser 01904 601901

SITE NAME:	Heselton Brow barrow group: a bowl barrow 250m north west of Wold Barn, Heselton		
DESIGNATION:	Scheduled Monument (No.1011582)	CONDITION:	Extensive significant problems
PRINCIPAL VULNERABILITY:	Arable ploughing	TREND:	Declining
OWNER TYPE:	Private	CONTACT:	Principal Heritage at Risk Adviser 01904 601901

SITE NAME:	Heselton Brow barrow group: three bowl barrows 300m north east of Wold Barn, Heselton		
DESIGNATION:	Scheduled Monument (No.1011586)	CONDITION:	Extensive significant problems
PRINCIPAL VULNERABILITY:	Arable ploughing	TREND:	Declining
OWNER TYPE:	Private	CONTACT:	Principal Heritage at Risk Adviser 01904 601901

SITE NAME:	New Bield round barrow and ringwork, Heselton		
DESIGNATION:	Scheduled Monument (No.1004105)	CONDITION:	Extensive significant problems
PRINCIPAL VULNERABILITY:	Arable ploughing	TREND:	Declining
OWNER TYPE:	Private	CONTACT:	Principal Heritage at Risk Adviser 01904 601901

SITE NAME:	Round barrow 100m north west of Moor House Farm, Hovingham		
DESIGNATION:	Scheduled Monument (No.1014709)	CONDITION:	Generally unsatisfactory with major localised problems
PRINCIPAL VULNERABILITY:	Arable clipping	TREND:	Declining
OWNER TYPE:	Private	CONTACT:	Principal Heritage at Risk Adviser 01904 601901

SITE NAME:	Round barrow 250m west of Calf Close Wood, Hovingham		
DESIGNATION:	Scheduled Monument (No.1013552)	CONDITION:	Generally satisfactory but with significant localised problems
PRINCIPAL VULNERABILITY:	Forestry	TREND:	Declining
OWNER TYPE:	Private	CONTACT:	Principal Heritage at Risk Adviser 01904 601901

PRIORITY (FOR BUILDINGS)

- A** Immediate risk of further rapid deterioration or loss of fabric; no solution agreed.
- B** Immediate risk of further rapid deterioration or loss of fabric; solution agreed but not yet implemented.
- C** Slow decay; no solution agreed.

- D** Slow decay; solution agreed but not yet implemented.
- E** Under repair or in fair to good repair; but no user identified; or under threat of vacancy with no obvious new user (applicable only to buildings capable of beneficial use).

- F** Repair scheme in progress and (where applicable) end use or user identified; functionally redundant buildings with new use agreed but not yet implemented.

NOTE:
2011 priority categories are given in brackets.

ABBREVIATIONS

CA	Conservation Area
LB	Listed Building
LPA	Local Planning Authority
NP	National Park
RPG	Registered Park and Garden
SM	Scheduled Monument
UA	Unitary Authority
WH	World Heritage Site

SITE NAME:	Round barrow 350m south west of Moor House Farm, Hovingham		
DESIGNATION:	Scheduled Monument (No.1013545)	CONDITION:	Extensive significant problems
PRINCIPAL VULNERABILITY:	Arable ploughing	TREND:	Declining
OWNER TYPE:	Private	CONTACT:	Principal Heritage at Risk Adviser 01904 601901

SITE NAME:	Round barrow 400m ESE of Theaker Waster's Spring, Hovingham		
DESIGNATION:	Scheduled Monument (No.1013553)	CONDITION:	Generally satisfactory but with significant localised problems
PRINCIPAL VULNERABILITY:	Forestry	TREND:	Declining
OWNER TYPE:	Private	CONTACT:	Principal Heritage at Risk Adviser 01904 601901

SITE NAME:	Round barrow 500m NNW of Moor House Farm, Hovingham		
DESIGNATION:	Scheduled Monument (No.1013547)	CONDITION:	Generally satisfactory but with significant localised problems
PRINCIPAL VULNERABILITY:	Forestry	TREND:	Declining
OWNER TYPE:	Private	CONTACT:	Principal Heritage at Risk Adviser 01904 601901

SITE NAME:	Round barrow 700m north of Moor House Farm, Hovingham		
DESIGNATION:	Scheduled Monument (No.1013546)	CONDITION:	Generally satisfactory but with significant localised problems
PRINCIPAL VULNERABILITY:	Forestry	TREND:	Declining
OWNER TYPE:	Private	CONTACT:	Principal Heritage at Risk Adviser 01904 601901

SITE NAME:	Medieval moated site 150m south east of Low Hutton Post Office, Huttons Ambo		
DESIGNATION:	Scheduled Monument (No.1014384)	CONDITION:	Generally satisfactory but with minor localised problems
PRINCIPAL VULNERABILITY:	Moderate stock erosion	TREND:	Improving
OWNER TYPE:	Private	CONTACT:	Principal Heritage at Risk Adviser 01904 601901

SITE NAME:	Two round barrows 1/2 mile (800m) north east of Duggleby High Barn, Kirby Grindalythe		
DESIGNATION:	Scheduled Monument (No.1004165)	CONDITION:	Extensive significant problems
PRINCIPAL VULNERABILITY:	Arable ploughing	TREND:	Declining
OWNER TYPE:	Private	CONTACT:	Principal Heritage at Risk Adviser 01904 601901

SITE NAME:	Moated site known as Vivers Hill Castle, 300m north east of the parish church, Kirkbymoorside		
DESIGNATION:	Scheduled Monument (No.1015811)	CONDITION:	Generally satisfactory but with significant localised problems
PRINCIPAL VULNERABILITY:	Moderate stock erosion	TREND:	Declining
OWNER TYPE:	Private	CONTACT:	Principal Heritage at Risk Adviser 01904 601901

SITE NAME:	Starfits round barrow, 450m north east of Starfits House, Kirkbymoorside		
DESIGNATION:	Scheduled Monument (No.1015810)	CONDITION:	Extensive significant problems
PRINCIPAL VULNERABILITY:	Arable ploughing	TREND:	Declining
OWNER TYPE:	Private	CONTACT:	Principal Heritage at Risk Adviser 01904 601901

PRIORITY (FOR BUILDINGS)

- A** Immediate risk of further rapid deterioration or loss of fabric; no solution agreed.
- B** Immediate risk of further rapid deterioration or loss of fabric; solution agreed but not yet implemented.
- C** Slow decay; no solution agreed.

- D** Slow decay; solution agreed but not yet implemented.
- E** Under repair or in fair to good repair; but no user identified; or under threat of vacancy with no obvious new user (applicable only to buildings capable of beneficial use).

- F** Repair scheme in progress and (where applicable) end use or user identified; functionally redundant buildings with new use agreed but not yet implemented.

NOTE:
2011 priority categories are given in brackets.

ABBREVIATIONS

CA	Conservation Area
LB	Listed Building
LPA	Local Planning Authority
NP	National Park
RPG	Registered Park and Garden
SM	Scheduled Monument
UA	Unitary Authority
WHS	World Heritage Site

SITE NAME:	Roman villa, Langton		
DESIGNATION:	Scheduled Monument (No.1004884)	CONDITION:	Extensive significant problems
PRINCIPAL VULNERABILITY:	Arable ploughing	TREND:	Declining
OWNER TYPE:	Private	CONTACT:	Principal Heritage at Risk Adviser 01904 601901

SITE NAME:	Esh's round barrow: a long barrow and later bowl barrow 400m north of Cross Thorns Barn, Luttons		
DESIGNATION:	Scheduled Monument (No.1011576)	CONDITION:	Extensive significant problems
PRINCIPAL VULNERABILITY:	Arable ploughing	TREND:	Declining
OWNER TYPE:	Private	CONTACT:	Principal Heritage at Risk Adviser 01904 601901

SITE NAME:	Long barrow 650m south east of Cross Thorns Barn, Luttons		
DESIGNATION:	Scheduled Monument (No.1011575)	CONDITION:	Extensive significant problems
PRINCIPAL VULNERABILITY:	Arable ploughing	TREND:	Declining
OWNER TYPE:	Private	CONTACT:	Principal Heritage at Risk Adviser 01904 601901

SITE NAME:	Round barrow 1/4 mile (400m) north west of Broom House, Luttons		
DESIGNATION:	Scheduled Monument (No.1004114)	CONDITION:	Extensive significant problems
PRINCIPAL VULNERABILITY:	Arable ploughing	TREND:	Declining
OWNER TYPE:	Private	CONTACT:	Principal Heritage at Risk Adviser 01904 601901

SITE NAME:	Three bowl barrows 200m west of Belle Vue Farm, Luttons		
DESIGNATION:	Scheduled Monument (No.1011514)	CONDITION:	Extensive significant problems
PRINCIPAL VULNERABILITY:	Arable ploughing	TREND:	Declining
OWNER TYPE:	Private	CONTACT:	Principal Heritage at Risk Adviser 01904 601901

SITE NAME:	Roman fort, Malton		
DESIGNATION:	Scheduled Monument (No.1004885)	CONDITION:	Generally satisfactory but with significant localised problems
PRINCIPAL VULNERABILITY:	Arable ploughing	TREND:	Declining
OWNER TYPE:	Private	CONTACT:	Principal Heritage at Risk Adviser 01904 601901

SITE NAME:	Middleton Heights round barrow, Middleton		
DESIGNATION:	Scheduled Monument (No.1003258)	CONDITION:	Extensive significant problems
PRINCIPAL VULNERABILITY:	Arable ploughing	TREND:	Declining
OWNER TYPE:	Private	CONTACT:	Principal Heritage at Risk Adviser 01904 601901

SITE NAME:	Black Howe round barrow, Newton		
DESIGNATION:	Scheduled Monument (No.1019777)	CONDITION:	Generally satisfactory but with significant localised problems
PRINCIPAL VULNERABILITY:	Plant growth	TREND:	Declining
OWNER TYPE:	Private	CONTACT:	Principal Heritage at Risk Adviser 01904 601901

PRIORITY (FOR BUILDINGS)

- A** Immediate risk of further rapid deterioration or loss of fabric; no solution agreed.
- B** Immediate risk of further rapid deterioration or loss of fabric; solution agreed but not yet implemented.
- C** Slow decay; no solution agreed.

- D** Slow decay; solution agreed but not yet implemented.
- E** Under repair or in fair to good repair; but no user identified; or under threat of vacancy with no obvious new user (applicable only to buildings capable of beneficial use).

- F** Repair scheme in progress and (where applicable) end use or user identified; functionally redundant buildings with new use agreed but not yet implemented.

NOTE:
2011 priority categories are given in brackets.

ABBREVIATIONS

CA	Conservation Area
LB	Listed Building
LPA	Local Planning Authority
NP	National Park
RPG	Registered Park and Garden
SM	Scheduled Monument
UA	Unitary Authority
WH	World Heritage Site

SITE NAME:	Beacon Hill ringwork siege castle and Royal Observer Corps post, Pickering		
DESIGNATION:	Scheduled Monument (No.1019091)	CONDITION:	Generally unsatisfactory with major localised problems
PRINCIPAL VULNERABILITY:	Vandalism	TREND:	Declining
OWNER TYPE:	Other	CONTACT:	Principal Heritage at Risk Adviser 01904 601901

SITE NAME:	Round barrow 140m west of Haugh Rigg, Pickering		
DESIGNATION:	Scheduled Monument (No.1020230)	CONDITION:	Extensive significant problems
PRINCIPAL VULNERABILITY:	Arable ploughing	TREND:	Declining
OWNER TYPE:	Private	CONTACT:	Principal Heritage at Risk Adviser 01904 601901

SITE NAME:	Round barrow 280m south west of Haugh Rigg, Pickering		
DESIGNATION:	Scheduled Monument (No.1019781)	CONDITION:	Extensive significant problems
PRINCIPAL VULNERABILITY:	Arable ploughing	TREND:	Declining
OWNER TYPE:	Private	CONTACT:	Principal Heritage at Risk Adviser 01904 601901

SITE NAME:	Round barrow 400m north east of Haugh Rigg, Pickering		
DESIGNATION:	Scheduled Monument (No.1019778)	CONDITION:	Extensive significant problems
PRINCIPAL VULNERABILITY:	Arable ploughing	TREND:	Declining
OWNER TYPE:	Private	CONTACT:	Principal Heritage at Risk Adviser 01904 601901

SITE NAME:	Round barrow 570m south of Saintoft Grange, Pickering		
DESIGNATION:	Scheduled Monument (No.1020115)	CONDITION:	Extensive significant problems
PRINCIPAL VULNERABILITY:	Arable ploughing	TREND:	Declining
OWNER TYPE:	Private	CONTACT:	Principal Heritage at Risk Adviser 01904 601901

SITE NAME:	Round barrow 600m SSW of Saintoft Grange, Pickering		
DESIGNATION:	Scheduled Monument (No.1020114)	CONDITION:	Extensive significant problems
PRINCIPAL VULNERABILITY:	Arable ploughing	TREND:	Declining
OWNER TYPE:	Private	CONTACT:	Principal Heritage at Risk Adviser 01904 601901

SITE NAME:	Iron Age barrow cemetery, East Field, Rillington		
DESIGNATION:	Scheduled Monument (No.1004072)	CONDITION:	Extensive significant problems
PRINCIPAL VULNERABILITY:	Arable ploughing	TREND:	Declining
OWNER TYPE:	Private	CONTACT:	Principal Heritage at Risk Adviser 01904 601901

SITE NAME:	Moated site and ridge and furrow cultivation 230m south east of Manor Farm, Scackleton		
DESIGNATION:	Scheduled Monument (No.1015491)	CONDITION:	Generally satisfactory but with significant localised problems
PRINCIPAL VULNERABILITY:	Moderate stock erosion	TREND:	Unknown
OWNER TYPE:	Private	CONTACT:	Principal Heritage at Risk Adviser 01904 601901

PRIORITY (FOR BUILDINGS)

- A** Immediate risk of further rapid deterioration or loss of fabric; no solution agreed.
- B** Immediate risk of further rapid deterioration or loss of fabric; solution agreed but not yet implemented.
- C** Slow decay; no solution agreed.

- D** Slow decay; solution agreed but not yet implemented.
- E** Under repair or in fair to good repair; but no user identified; or under threat of vacancy with no obvious new user (applicable only to buildings capable of beneficial use).

- F** Repair scheme in progress and (where applicable) end use or user identified; functionally redundant buildings with new use agreed but not yet implemented.

NOTE:
2011 priority categories are given in brackets.

ABBREVIATIONS

CA	Conservation Area
LB	Listed Building
LPA	Local Planning Authority
NP	National Park
RPG	Registered Park and Garden
SM	Scheduled Monument
UA	Unitary Authority
WH	World Heritage Site

SITE NAME:	Round barrow on Knapton Brow, Scampston		
DESIGNATION:	Scheduled Monument (No.1004109)	CONDITION:	Extensive significant problems
PRINCIPAL VULNERABILITY:	Arable ploughing	TREND:	Declining
OWNER TYPE:	Private	CONTACT:	Principal Heritage at Risk Adviser 01904 601901

SITE NAME:	Part of Leppington medieval village, a moated site and site of the former parish church of St Helen, Scrayingham		
DESIGNATION:	Scheduled Monument (No.1011515)	CONDITION:	Generally satisfactory but with significant localised problems
PRINCIPAL VULNERABILITY:	Moderate vehicle damage/erosion	TREND:	Unknown
OWNER TYPE:	Private	CONTACT:	Principal Heritage at Risk Adviser 01904 601901

SITE NAME:	Round barrow 1/2 mile (800m) NNE of Settrington House, Settrington		
DESIGNATION:	Scheduled Monument (No.1004159)	CONDITION:	Extensive significant problems
PRINCIPAL VULNERABILITY:	Arable ploughing	TREND:	Declining
OWNER TYPE:	Private	CONTACT:	Principal Heritage at Risk Adviser 01904 601901

SITE NAME:	Round barrow 1/4 mile (400m) south west of Many Thorns Farm, Settrington		
DESIGNATION:	Scheduled Monument (No.1004160)	CONDITION:	Extensive significant problems
PRINCIPAL VULNERABILITY:	Arable ploughing	TREND:	Declining
OWNER TYPE:	Private	CONTACT:	Principal Heritage at Risk Adviser 01904 601901

SITE NAME:	Round barrow north east of Lawson's Wold Barn, Sherburn		
DESIGNATION:	Scheduled Monument (No.1003140)	CONDITION:	Extensive significant problems
PRINCIPAL VULNERABILITY:	Arable ploughing	TREND:	Declining
OWNER TYPE:	Private	CONTACT:	Principal Heritage at Risk Adviser 01904 601901

SITE NAME:	Three round barrows south of Prodham's Wold Farm, Sherburn		
DESIGNATION:	Scheduled Monument (No.1004089)	CONDITION:	Extensive significant problems
PRINCIPAL VULNERABILITY:	Arable ploughing	TREND:	Declining
OWNER TYPE:	Private	CONTACT:	Principal Heritage at Risk Adviser 01904 601901

SITE NAME:	Aldro earthworks: a bowl barrow and part of a cross-dyke on Birdsall Wold, 500m north west of Brown Moor Farm, Thixendale		
DESIGNATION:	Scheduled Monument (No.1007483)	CONDITION:	Extensive significant problems
PRINCIPAL VULNERABILITY:	Arable ploughing	TREND:	Declining
OWNER TYPE:	Private	CONTACT:	Principal Heritage at Risk Adviser 01904 601901

SITE NAME:	Aldro earthworks: a bowl barrow on Birdsall Wold, 500m north west of Brown Moor Farm, Thixendale		
DESIGNATION:	Scheduled Monument (No.1007484)	CONDITION:	Extensive significant problems
PRINCIPAL VULNERABILITY:	Arable ploughing	TREND:	Declining
OWNER TYPE:	Private	CONTACT:	Principal Heritage at Risk Adviser 01904 601901

PRIORITY (FOR BUILDINGS)

- A** Immediate risk of further rapid deterioration or loss of fabric; no solution agreed.
- B** Immediate risk of further rapid deterioration or loss of fabric; solution agreed but not yet implemented.
- C** Slow decay; no solution agreed.

- D** Slow decay; solution agreed but not yet implemented.
- E** Under repair or in fair to good repair; but no user identified; or under threat of vacancy with no obvious new user (applicable only to buildings capable of beneficial use).

- F** Repair scheme in progress and (where applicable) end use or user identified; functionally redundant buildings with new use agreed but not yet implemented.

NOTE:
2011 priority categories are given in brackets.

ABBREVIATIONS

CA	Conservation Area
LB	Listed Building
LPA	Local Planning Authority
NP	National Park
RPG	Registered Park and Garden
SM	Scheduled Monument
UA	Unitary Authority
WH	World Heritage Site

SITE NAME:	Aldro earthworks: a bowl barrow on Hanging Grimston Wold 400m north west of Stone Sleights Farm, Thixendale		
DESIGNATION:	Scheduled Monument (No.1007496)	CONDITION:	Extensive significant problems
PRINCIPAL VULNERABILITY:	Arable ploughing	TREND:	Declining
OWNER TYPE:	Private	CONTACT:	Principal Heritage at Risk Adviser 01904 601901

SITE NAME:	Aldro earthworks: a cross-dyke on Birdsall Wold, 200m west of Brown Moor Farm, Thixendale		
DESIGNATION:	Scheduled Monument (No.1007485)	CONDITION:	Generally unsatisfactory with major localised problems
PRINCIPAL VULNERABILITY:	Scrub/tree growth	TREND:	Declining
OWNER TYPE:	Private	CONTACT:	Principal Heritage at Risk Adviser 01904 601901

SITE NAME:	Barrow near Middle Plantation, Thixendale		
DESIGNATION:	Scheduled Monument (No.1004171)	CONDITION:	Extensive significant problems
PRINCIPAL VULNERABILITY:	Arable ploughing	TREND:	Declining
OWNER TYPE:	Private	CONTACT:	Principal Heritage at Risk Adviser 01904 601901

SITE NAME:	Barrow west of Bradeham Farm, Thixendale		
DESIGNATION:	Scheduled Monument (No.1004170)	CONDITION:	Extensive significant problems
PRINCIPAL VULNERABILITY:	Arable ploughing	TREND:	Declining
OWNER TYPE:	Private	CONTACT:	Principal Heritage at Risk Adviser 01904 601901

SITE NAME:	Hanging Grimston barrow group: a bowl barrow 300m east of Stone Sleights Farm, Thixendale		
DESIGNATION:	Scheduled Monument (No.1007906)	CONDITION:	Extensive significant problems
PRINCIPAL VULNERABILITY:	Arable ploughing	TREND:	Declining
OWNER TYPE:	Private	CONTACT:	Principal Heritage at Risk Adviser 01904 601901

SITE NAME:	Hanging Grimston barrow group: a bowl barrow 450m north east of Wold Farm, Thixendale		
DESIGNATION:	Scheduled Monument (No.1007982)	CONDITION:	Extensive significant problems
PRINCIPAL VULNERABILITY:	Arable ploughing	TREND:	Declining
OWNER TYPE:	Private	CONTACT:	Principal Heritage at Risk Adviser 01904 601901

SITE NAME:	Hanging Grimston barrow group: a bowl barrow 650m south west of Thixendale Grange, Thixendale		
DESIGNATION:	Scheduled Monument (No.1008481)	CONDITION:	Extensive significant problems
PRINCIPAL VULNERABILITY:	Arable ploughing	TREND:	Declining
OWNER TYPE:	Private	CONTACT:	Principal Heritage at Risk Adviser 01904 601901

SITE NAME:	Hanging Grimston barrow group: a long barrow 400m east of Wold Farm, incorporating part of a prehistoric linear boundary, Thixendale		
DESIGNATION:	Scheduled Monument (No.1007922)	CONDITION:	Extensive significant problems
PRINCIPAL VULNERABILITY:	Arable ploughing	TREND:	Declining
OWNER TYPE:	Private	CONTACT:	Principal Heritage at Risk Adviser 01904 601901

PRIORITY (FOR BUILDINGS)

- A** Immediate risk of further rapid deterioration or loss of fabric; no solution agreed.
- B** Immediate risk of further rapid deterioration or loss of fabric; solution agreed but not yet implemented.
- C** Slow decay; no solution agreed.

- D** Slow decay; solution agreed but not yet implemented.
- E** Under repair or in fair to good repair; but no user identified; or under threat of vacancy with no obvious new user (applicable only to buildings capable of beneficial use).

- F** Repair scheme in progress and (where applicable) end use or user identified; functionally redundant buildings with new use agreed but not yet implemented.

NOTE:
2011 priority categories are given in brackets.

ABBREVIATIONS

CA	Conservation Area
LB	Listed Building
LPA	Local Planning Authority
NP	National Park
RPG	Registered Park and Garden
SM	Scheduled Monument
UA	Unitary Authority
WH	World Heritage Site

SITE NAME:	Hanging Grimston barrow group: four bowl barrows and part of a cross dyke 600m SSW of Thixendale Grange, Thixendale		
DESIGNATION:	Scheduled Monument (No.1008484)	CONDITION:	Extensive significant problems
PRINCIPAL VULNERABILITY:	Arable ploughing	TREND:	Declining
OWNER TYPE:	Private	CONTACT:	Principal Heritage at Risk Adviser 01904 601901

SITE NAME:	Hanging Grimston barrow group: four bowl barrows on Uncleby Stoop, Thixendale		
DESIGNATION:	Scheduled Monument (No.1008474)	CONDITION:	Extensive significant problems
PRINCIPAL VULNERABILITY:	Arable ploughing	TREND:	Declining
OWNER TYPE:	Private	CONTACT:	Principal Heritage at Risk Adviser 01904 601901

SITE NAME:	Hanging Grimston barrow group: three bowl barrows 350m north east of Wold Farm, Thixendale		
DESIGNATION:	Scheduled Monument (No.1007977)	CONDITION:	Extensive significant problems
PRINCIPAL VULNERABILITY:	Arable ploughing	TREND:	Declining
OWNER TYPE:	Private	CONTACT:	Principal Heritage at Risk Adviser 01904 601901

SITE NAME:	Hanging Grimston barrow group: three bowl barrows 600m south west of Thixendale Grange, Thixendale		
DESIGNATION:	Scheduled Monument (No.1008483)	CONDITION:	Extensive significant problems
PRINCIPAL VULNERABILITY:	Arable ploughing	TREND:	Declining
OWNER TYPE:	Private	CONTACT:	Principal Heritage at Risk Adviser 01904 601901

SITE NAME:	Round barrow north of manor house, Thixendale		
DESIGNATION:	Scheduled Monument (No.1004128)	CONDITION:	Extensive significant problems
PRINCIPAL VULNERABILITY:	Arable ploughing	TREND:	Declining
OWNER TYPE:	Private	CONTACT:	Principal Heritage at Risk Adviser 01904 601901

SITE NAME:	Round barrow south east of Gill's Farm, Thixendale		
DESIGNATION:	Scheduled Monument (No.1004537)	CONDITION:	Extensive significant problems
PRINCIPAL VULNERABILITY:	Arable ploughing	TREND:	Declining
OWNER TYPE:	Private	CONTACT:	Principal Heritage at Risk Adviser 01904 601901

SITE NAME:	Round barrows south of Gill's Farm, Thixendale		
DESIGNATION:	Scheduled Monument (No.1004149)	CONDITION:	Generally satisfactory but with significant localised problems
PRINCIPAL VULNERABILITY:	Arable ploughing	TREND:	Declining
OWNER TYPE:	Private	CONTACT:	Principal Heritage at Risk Adviser 01904 601901

SITE NAME:	Round barrows south west of Riggs Farm, Thixendale		
DESIGNATION:	Scheduled Monument (No.1004554)	CONDITION:	Extensive significant problems
PRINCIPAL VULNERABILITY:	Arable ploughing	TREND:	Declining
OWNER TYPE:	Private	CONTACT:	Principal Heritage at Risk Adviser 01904 601901

PRIORITY (FOR BUILDINGS)

- A** Immediate risk of further rapid deterioration or loss of fabric; no solution agreed.
- B** Immediate risk of further rapid deterioration or loss of fabric; solution agreed but not yet implemented.
- C** Slow decay; no solution agreed.

- D** Slow decay; solution agreed but not yet implemented.
- E** Under repair or in fair to good repair; but no user identified; or under threat of vacancy with no obvious new user (applicable only to buildings capable of beneficial use).

- F** Repair scheme in progress and (where applicable) end use or user identified; functionally redundant buildings with new use agreed but not yet implemented.

NOTE:
2011 priority categories are given in brackets.

ABBREVIATIONS

CA	Conservation Area
LB	Listed Building
LPA	Local Planning Authority
NP	National Park
RPG	Registered Park and Garden
SM	Scheduled Monument
UA	Unitary Authority
WHS	World Heritage Site

SITE NAME: The Queen Dike: part of a cross-dyke 600m east of Wold Farm, Thixendale			
DESIGNATION:	Scheduled Monument (No.1007919)	CONDITION:	Generally unsatisfactory with major localised problems
PRINCIPAL VULNERABILITY:	Arable clipping	TREND:	Declining
OWNER TYPE:	Private	CONTACT:	Principal Heritage at Risk Adviser 01904 601901

SITE NAME: Round barrow east of Weaverthorpe Ling, Weaverthorpe			
DESIGNATION:	Scheduled Monument (No.1004098)	CONDITION:	Extensive significant problems
PRINCIPAL VULNERABILITY:	Arable ploughing	TREND:	Declining
OWNER TYPE:	Private	CONTACT:	Principal Heritage at Risk Adviser 01904 601901

SITE NAME: Round barrow north west of Mount Spaniel, Weaverthorpe			
DESIGNATION:	Scheduled Monument (No.1003141)	CONDITION:	Extensive significant problems
PRINCIPAL VULNERABILITY:	Arable ploughing	TREND:	Declining
OWNER TYPE:	Private	CONTACT:	Principal Heritage at Risk Adviser 01904 601901

SITE NAME: Section of linear earthwork in Pasture Plantation, Weaverthorpe			
DESIGNATION:	Scheduled Monument (No.1007864)	CONDITION:	Generally unsatisfactory with major localised problems
PRINCIPAL VULNERABILITY:	Arable clipping	TREND:	Declining
OWNER TYPE:	Private	CONTACT:	Principal Heritage at Risk Adviser 01904 601901

SITE NAME: Two round barrows on Weaverthorpe Pasture, Weaverthorpe			
DESIGNATION:	Scheduled Monument (No.1004097)	CONDITION:	Extensive significant problems
PRINCIPAL VULNERABILITY:	Arable ploughing	TREND:	Declining
OWNER TYPE:	Private	CONTACT:	Principal Heritage at Risk Adviser 01904 601901

SITE NAME: Two round barrows south east of Pasture Farm, Weaverthorpe			
DESIGNATION:	Scheduled Monument (No.1004166)	CONDITION:	Extensive significant problems
PRINCIPAL VULNERABILITY:	Arable ploughing	TREND:	Declining
OWNER TYPE:	Private	CONTACT:	Principal Heritage at Risk Adviser 01904 601901

SITE NAME: Round barrows on Wharram Percy Wold, Wharram			
DESIGNATION:	Scheduled Monument (No.1004127)	CONDITION:	Extensive significant problems
PRINCIPAL VULNERABILITY:	Arable ploughing	TREND:	Declining
OWNER TYPE:	Private	CONTACT:	Principal Heritage at Risk Adviser 01904 601901

SITE NAME: Bowl barrow 100m west of High Fordon Farm, Willerby			
DESIGNATION:	Scheduled Monument (No.1007745)	CONDITION:	Extensive significant problems
PRINCIPAL VULNERABILITY:	Arable ploughing	TREND:	Declining
OWNER TYPE:	Private	CONTACT:	Principal Heritage at Risk Adviser 01904 601901

PRIORITY (FOR BUILDINGS)

- A** Immediate risk of further rapid deterioration or loss of fabric; no solution agreed.
- B** Immediate risk of further rapid deterioration or loss of fabric; solution agreed but not yet implemented.
- C** Slow decay; no solution agreed.

- D** Slow decay; solution agreed but not yet implemented.
- E** Under repair or in fair to good repair; but no user identified; or under threat of vacancy with no obvious new user (applicable only to buildings capable of beneficial use).

- F** Repair scheme in progress and (where applicable) end use or user identified; functionally redundant buildings with new use agreed but not yet implemented.

NOTE:
2011 priority categories are given in brackets.

ABBREVIATIONS

CA	Conservation Area
LB	Listed Building
LPA	Local Planning Authority
NP	National Park
RPG	Registered Park and Garden
SM	Scheduled Monument
UA	Unitary Authority
WH	World Heritage Site

SITE NAME: Bowl barrow 700m north west of High Fordon Farm, Willerby			
DESIGNATION:	Scheduled Monument (No.1007746)	CONDITION:	Extensive significant problems
PRINCIPAL VULNERABILITY:	Arable ploughing	TREND:	Declining
OWNER TYPE:	Private	CONTACT:	Principal Heritage at Risk Adviser 01904 601901

SITE NAME: Bowl barrow 800m west of High Fordon Farm, Willerby			
DESIGNATION:	Scheduled Monument (No.1007744)	CONDITION:	Extensive significant problems
PRINCIPAL VULNERABILITY:	Arable ploughing	TREND:	Declining
OWNER TYPE:	Private	CONTACT:	Principal Heritage at Risk Adviser 01904 601901

SITE NAME: Prior Moor round barrow, Willerby			
DESIGNATION:	Scheduled Monument (No.1004106)	CONDITION:	Extensive significant problems
PRINCIPAL VULNERABILITY:	Arable ploughing	TREND:	Declining
OWNER TYPE:	Private	CONTACT:	Principal Heritage at Risk Adviser 01904 601901

SITE NAME: Round barrow south east of Willerby Wold House, Willerby			
DESIGNATION:	Scheduled Monument (No.1004112)	CONDITION:	Extensive significant problems
PRINCIPAL VULNERABILITY:	Arable ploughing	TREND:	Declining
OWNER TYPE:	Private	CONTACT:	Principal Heritage at Risk Adviser 01904 601901

SITE NAME: Round barrow west of Willerby Wold House, Willerby			
DESIGNATION:	Scheduled Monument (No.1004107)	CONDITION:	Extensive significant problems
PRINCIPAL VULNERABILITY:	Arable ploughing	TREND:	Declining
OWNER TYPE:	Private	CONTACT:	Principal Heritage at Risk Adviser 01904 601901

SITE NAME: Two round barrows north east of Ganton Dale, Willerby			
DESIGNATION:	Scheduled Monument (No.1004111)	CONDITION:	Extensive significant problems
PRINCIPAL VULNERABILITY:	Arable ploughing	TREND:	Declining
OWNER TYPE:	Private	CONTACT:	Principal Heritage at Risk Adviser 01904 601901

SITE NAME: Two round barrows, Staxton Brow, Willerby			
DESIGNATION:	Scheduled Monument (No.1004090)	CONDITION:	Extensive significant problems
PRINCIPAL VULNERABILITY:	Arable ploughing	TREND:	Declining
OWNER TYPE:	Private	CONTACT:	Principal Heritage at Risk Adviser 01904 601901

SITE NAME: Wilton Hall moated site 250m south of Manor Farm, Wilton			
DESIGNATION:	Scheduled Monument (No.1021269)	CONDITION:	Generally satisfactory but with minor localised problems
PRINCIPAL VULNERABILITY:	Drainage/dewatering	TREND:	Stable
OWNER TYPE:	Private	CONTACT:	Principal Heritage at Risk Adviser 01904 601901

PRIORITY (FOR BUILDINGS)

- A** Immediate risk of further rapid deterioration or loss of fabric; no solution agreed.
- B** Immediate risk of further rapid deterioration or loss of fabric; solution agreed but not yet implemented.
- C** Slow decay; no solution agreed.

- D** Slow decay; solution agreed but not yet implemented.
- E** Under repair or in fair to good repair; but no user identified; or under threat of vacancy with no obvious new user (applicable only to buildings capable of beneficial use).

- F** Repair scheme in progress and (where applicable) end use or user identified; functionally redundant buildings with new use agreed but not yet implemented.

NOTE:
2011 priority categories are given in brackets.

ABBREVIATIONS

CA	Conservation Area
LB	Listed Building
LPA	Local Planning Authority
NP	National Park
RPG	Registered Park and Garden
SM	Scheduled Monument
UA	Unitary Authority
WH	World Heritage Site

SITE NAME: Round barrow 1/4 mile (400m) south east of Newton South Wold Farm, Wintringham			
DESIGNATION:	Scheduled Monument (No.1003136)	CONDITION:	Extensive significant problems
PRINCIPAL VULNERABILITY:	Arable ploughing	TREND:	Declining
OWNER TYPE:	Private	CONTACT:	Principal Heritage at Risk Adviser 01904 601901

SITE NAME: Round barrow 330yds (300m) NNW of Ladyhills, Wintringham			
DESIGNATION:	Scheduled Monument (No.1003135)	CONDITION:	Extensive significant problems
PRINCIPAL VULNERABILITY:	Arable ploughing	TREND:	Declining
OWNER TYPE:	Private	CONTACT:	Principal Heritage at Risk Adviser 01904 601901

SITE NAME: Round barrow north east of Wintringham South Wold Farm, Wintringham			
DESIGNATION:	Scheduled Monument (No.1004163)	CONDITION:	Extensive significant problems
PRINCIPAL VULNERABILITY:	Arable ploughing	TREND:	Declining
OWNER TYPE:	Private	CONTACT:	Principal Heritage at Risk Adviser 01904 601901

SITE NAME: Round barrow west of Newlands Lane, Wintringham			
DESIGNATION:	Scheduled Monument (No.1004538)	CONDITION:	Extensive significant problems
PRINCIPAL VULNERABILITY:	Arable ploughing	TREND:	Declining
OWNER TYPE:	Private	CONTACT:	Principal Heritage at Risk Adviser 01904 601901

SITE NAME: Three round barrows on West Heselton Wold, Wintringham			
DESIGNATION:	Scheduled Monument (No.1004110)	CONDITION:	Extensive significant problems
PRINCIPAL VULNERABILITY:	Arable clipping	TREND:	Declining
OWNER TYPE:	Private	CONTACT:	Principal Heritage at Risk Adviser 01904 601901



SITE NAME: Eberston Hall, Eberston and Yedingham	
DESIGNATION:	Registered Park and Garden Grade II*, also 5 LBs, 2 SMs
CONDITION:	Generally satisfactory but with significant localised problems
VULNERABILITY:	Low
TREND:	Declining
OWNER TYPE:	Private, single owner

Gardens with water features c1718 integral to the design of Eberston Hall and views of the wider landscape from it. Stepped cascade water features (listed grade II*) in need of consolidation and repair; trees in parkland to south over-mature.

Contact: Principal Heritage at Risk Adviser 01904 601901



SITE NAME: Castle Howard, Henderskelfe/ Huttons Ambo/Slingsby/Welburn/ Bulmer/Coneysthorpe	
DESIGNATION:	Registered Park and Garden Grade I, also 65 LBs, 2 SMs
CONDITION:	Generally satisfactory but with significant localised problems
VULNERABILITY:	Low
TREND:	Declining
OWNER TYPE:	Private, single owner

Gardens, pleasure grounds and park with a mixture of geometric and less formal features developed c1698-1738 by Charles Howard, third Earl of Carlisle and Sir John Vanbrugh (1664-1726) possibly with some advice from Stephen Switzer (1682-1745). Key buildings and structures in the landscape are in need of consolidation and repair; sections of the grand approach avenues have over-mature trees in need of replacement.

Contact: Principal Heritage at Risk Adviser 01904 601901

PRIORITY (FOR BUILDINGS)

- A** Immediate risk of further rapid deterioration or loss of fabric; no solution agreed.
- B** Immediate risk of further rapid deterioration or loss of fabric; solution agreed but not yet implemented.
- C** Slow decay; no solution agreed.

- D** Slow decay; solution agreed but not yet implemented.
- E** Under repair or in fair to good repair; but no user identified; or under threat of vacancy with no obvious new user (applicable only to buildings capable of beneficial use).

- F** Repair scheme in progress and (where applicable) end use or user identified; functionally redundant buildings with new use agreed but not yet implemented.

NOTE:
2011 priority categories are given in brackets.

ABBREVIATIONS

CA	Conservation Area
LB	Listed Building
LPA	Local Planning Authority
NP	National Park
RPG	Registered Park and Garden
SM	Scheduled Monument
UA	Unitary Authority
WHS	World Heritage Site

SCARBOROUGH



SITE NAME: **Dovecote at Cloughton Hall,
High Street,
Cloughton**

Dovecote, probably C17. Believed to be the only example in the country of a circular tiered dovecote. Building suffered partial collapse following heavy snowfall. Grant aid offered for repairs.

DESIGNATION: Listed Building Grade II, SM, CA

CONDITION: Very bad

OCCUPANCY: N/A

PRIORITY: B (B)

OWNER TYPE: Private

Contact: Principal Heritage at Risk Adviser 01904 601901



SITE NAME: **Church of St Martin,
Main Street,
Seamer**

Substantial C12 church with later medieval alterations. Nave roof recovered and nave south wall repaired with grant. Further stonework repairs are required, particularly to the chancel.

DESIGNATION: Listed Place of Worship Grade I, CA

CONDITION: Poor

PRIORITY: F (D)

OWNER TYPE: Religious organisation

Contact: Principal Heritage at Risk Adviser 01904 601901



SITE NAME: **Church of St John the Evangelist,
Baxtergate,
Whitby**

Early Victorian church with three parallel roofs. Main roofs reslated with grant, but further work needed to lower roofs and stonework.

DESIGNATION: Listed Place of Worship Grade II, CA

CONDITION: Poor

PRIORITY: F (D)

OWNER TYPE: Religious organisation

Contact: Principal Heritage at Risk Adviser 01904 601901

SITE NAME:

Bowl barrow 700m north of Betton Farm, East Ayton

DESIGNATION: Scheduled Monument (No.I008128)

CONDITION: Extensive significant problems

PRINCIPAL VULNERABILITY: Arable ploughing

TREND: Declining

OWNER TYPE: Private

CONTACT: Principal Heritage at Risk Adviser
01904 601901

SITE NAME:

Bowl barrow 920m north of Betton Farm, East Ayton

DESIGNATION: Scheduled Monument (No.I008129)

CONDITION: Extensive significant problems

PRINCIPAL VULNERABILITY: Arable ploughing

TREND: Declining

OWNER TYPE: Private

CONTACT: Principal Heritage at Risk Adviser
01904 601901

SITE NAME:

Bowl barrow 950m north of Betton Farm, East Ayton

DESIGNATION: Scheduled Monument (No.I008130)

CONDITION: Extensive significant problems

PRINCIPAL VULNERABILITY: Arable ploughing

TREND: Declining

OWNER TYPE: Private

CONTACT: Principal Heritage at Risk Adviser
01904 601901

SITE NAME:

Roman signal station, Carr Naze, Filey

DESIGNATION: Scheduled Monument (No.I004187)

CONDITION: Extensive significant problems

PRINCIPAL VULNERABILITY: Coastal erosion

TREND: Declining

OWNER TYPE: Local authority

CONTACT: Principal Heritage at Risk Adviser
01904 601901

PRIORITY (FOR BUILDINGS)

- A** Immediate risk of further rapid deterioration or loss of fabric; no solution agreed.
- B** Immediate risk of further rapid deterioration or loss of fabric; solution agreed but not yet implemented.
- C** Slow decay; no solution agreed.

- D** Slow decay; solution agreed but not yet implemented.
- E** Under repair or in fair to good repair; but no user identified; or under threat of vacancy with no obvious new user (applicable only to buildings capable of beneficial use).

- F** Repair scheme in progress and (where applicable) end use or user identified; functionally redundant buildings with new use agreed but not yet implemented.

NOTE:
2011 priority categories are given in brackets.

ABBREVIATIONS

CA	Conservation Area
LB	Listed Building
LPA	Local Planning Authority
NP	National Park
RPG	Registered Park and Garden
SM	Scheduled Monument
UA	Unitary Authority
WH	World Heritage Site

SITE NAME:	Elf Howe round barrow, Folkton		
DESIGNATION:	Scheduled Monument (No.1004091)	CONDITION:	Extensive significant problems
PRINCIPAL VULNERABILITY:	Arable ploughing	TREND:	Declining
OWNER TYPE:	Private	CONTACT:	Principal Heritage at Risk Adviser 01904 601901

SITE NAME:	Round barrow on Flixton Wold, Folkton		
DESIGNATION:	Scheduled Monument (No.1004113)	CONDITION:	Extensive significant problems
PRINCIPAL VULNERABILITY:	Arable ploughing	TREND:	Declining
OWNER TYPE:	Private	CONTACT:	Principal Heritage at Risk Adviser 01904 601901

SITE NAME:	Round barrow on Flotmanby Brow, Folkton		
DESIGNATION:	Scheduled Monument (No.1004096)	CONDITION:	Unknown
PRINCIPAL VULNERABILITY:	Arable ploughing	TREND:	Unknown
OWNER TYPE:	Private	CONTACT:	Principal Heritage at Risk Adviser 01904 601901

SITE NAME:	Round barrow on Flotmanby Wold, Folkton		
DESIGNATION:	Scheduled Monument (No.1004095)	CONDITION:	Extensive significant problems
PRINCIPAL VULNERABILITY:	Arable ploughing	TREND:	Declining
OWNER TYPE:	Private	CONTACT:	Principal Heritage at Risk Adviser 01904 601901

SITE NAME:	Round barrow south of Long Plantation, Folkton		
DESIGNATION:	Scheduled Monument (No.1004539)	CONDITION:	Extensive significant problems
PRINCIPAL VULNERABILITY:	Arable ploughing	TREND:	Declining
OWNER TYPE:	Private	CONTACT:	Principal Heritage at Risk Adviser 01904 601901

SITE NAME:	Sharpe Howes, round barrows, Folkton		
DESIGNATION:	Scheduled Monument (No.1004182)	CONDITION:	Generally unsatisfactory with major localised problems
PRINCIPAL VULNERABILITY:	Arable ploughing	TREND:	Declining
OWNER TYPE:	Private	CONTACT:	Principal Heritage at Risk Adviser 01904 601901

SITE NAME:	Two round barrows north west of Danebury Manor, Folkton		
DESIGNATION:	Scheduled Monument (No.1004092)	CONDITION:	Extensive significant problems
PRINCIPAL VULNERABILITY:	Arable ploughing	TREND:	Declining
OWNER TYPE:	Private	CONTACT:	Principal Heritage at Risk Adviser 01904 601901

SITE NAME:	Group of circular and rectangular enclosures, near Cansdale Whin, Hunmanby		
DESIGNATION:	Scheduled Monument (No.1004065)	CONDITION:	Extensive significant problems
PRINCIPAL VULNERABILITY:	Arable ploughing	TREND:	Declining
OWNER TYPE:	Private	CONTACT:	Principal Heritage at Risk Adviser 01904 601901

PRIORITY (FOR BUILDINGS)

- A** Immediate risk of further rapid deterioration or loss of fabric; no solution agreed.
- B** Immediate risk of further rapid deterioration or loss of fabric; solution agreed but not yet implemented.
- C** Slow decay; no solution agreed.

- D** Slow decay; solution agreed but not yet implemented.
- E** Under repair or in fair to good repair; but no user identified; or under threat of vacancy with no obvious new user (applicable only to buildings capable of beneficial use).

- F** Repair scheme in progress and (where applicable) end use or user identified; functionally redundant buildings with new use agreed but not yet implemented.

NOTE:
2011 priority categories are given in brackets.

ABBREVIATIONS

CA	Conservation Area
LB	Listed Building
LPA	Local Planning Authority
NP	National Park
RPG	Registered Park and Garden
SM	Scheduled Monument
UA	Unitary Authority
WHS	World Heritage Site

SITE NAME: Round barrow south of Grange Farm, Hunmanby			
DESIGNATION:	Scheduled Monument (No.1004093)	CONDITION:	Extensive significant problems
PRINCIPAL VULNERABILITY:	Arable ploughing	TREND:	Declining
OWNER TYPE:	Private	CONTACT:	Principal Heritage at Risk Adviser 01904 601901

SITE NAME: Round barrow 60m west of Beacon Farm, Irton			
DESIGNATION:	Scheduled Monument (No.1008476)	CONDITION:	Generally satisfactory but with significant localised problems
PRINCIPAL VULNERABILITY:	Arable clipping	TREND:	Declining
OWNER TYPE:	Private	CONTACT:	Principal Heritage at Risk Adviser 01904 601901

SITE NAME: Bowl barrow 450m north east of Moor House Farm, Scarborough			
DESIGNATION:	Scheduled Monument (No.1008139)	CONDITION:	Generally unsatisfactory with major localised problems
PRINCIPAL VULNERABILITY:	Arable ploughing	TREND:	Unknown
OWNER TYPE:	Private	CONTACT:	Principal Heritage at Risk Adviser 01904 601901

SITE NAME: Bowl barrow 600m north of Moor House Farm, Scarborough			
DESIGNATION:	Scheduled Monument (No.1008138)	CONDITION:	Generally unsatisfactory with major localised problems
PRINCIPAL VULNERABILITY:	Arable ploughing	TREND:	Declining
OWNER TYPE:	Private	CONTACT:	Principal Heritage at Risk Adviser 01904 601901

SITE NAME: Round barrow 460m south of Oliver's Mount Farm, Scarborough			
DESIGNATION:	Scheduled Monument (No.1021233)	CONDITION:	Extensive significant problems
PRINCIPAL VULNERABILITY:	Arable ploughing	TREND:	Declining
OWNER TYPE:	Private	CONTACT:	Principal Heritage at Risk Adviser 01904 601901

SITE NAME: Section of linear earthwork on Seamer Moor Hill, Scarborough			
DESIGNATION:	Scheduled Monument (No.1008135)	CONDITION:	Generally satisfactory but with significant localised problems
PRINCIPAL VULNERABILITY:	Plant growth	TREND:	Declining
OWNER TYPE:	Government or Agency	CONTACT:	Principal Heritage at Risk Adviser 01904 601901

SITE NAME: Three barrows at Seamer Beacon and the ruins of Baron Albert's Tower, Scarborough			
DESIGNATION:	Scheduled Monument (No.1008486)	CONDITION:	Generally satisfactory but with minor localised problems
PRINCIPAL VULNERABILITY:	Plant growth	TREND:	Declining
OWNER TYPE:	Local authority	CONTACT:	Principal Heritage at Risk Adviser 01904 601901

SITE NAME: Bowl barrow 150m north of Moor House Farm, Seamer			
DESIGNATION:	Scheduled Monument (No.1008133)	CONDITION:	Extensive significant problems
PRINCIPAL VULNERABILITY:	Arable ploughing	TREND:	Declining
OWNER TYPE:	Private	CONTACT:	Principal Heritage at Risk Adviser 01904 601901

PRIORITY (FOR BUILDINGS)

- A** Immediate risk of further rapid deterioration or loss of fabric; no solution agreed.
- B** Immediate risk of further rapid deterioration or loss of fabric; solution agreed but not yet implemented.
- C** Slow decay; no solution agreed.

- D** Slow decay; solution agreed but not yet implemented.
- E** Under repair or in fair to good repair; but no user identified; or under threat of vacancy with no obvious new user (applicable only to buildings capable of beneficial use).

- F** Repair scheme in progress and (where applicable) end use or user identified; functionally redundant buildings with new use agreed but not yet implemented.

NOTE:
2011 priority categories are given in brackets.

ABBREVIATIONS

CA	Conservation Area
LB	Listed Building
LPA	Local Planning Authority
NP	National Park
RPG	Registered Park and Garden
SM	Scheduled Monument
UA	Unitary Authority
WHS	World Heritage Site

SITE NAME:	Bowl barrow 450m north west of Moor House Farm, Seamer		
DESIGNATION:	Scheduled Monument (No.1008519)	CONDITION:	Extensive significant problems
PRINCIPAL VULNERABILITY:	Arable ploughing	TREND:	Declining
OWNER TYPE:	Private	CONTACT:	Principal Heritage at Risk Adviser 01904 601901

SITE NAME:	Bowl barrow 550m NNW of Moor House Farm, Seamer		
DESIGNATION:	Scheduled Monument (No.1008136)	CONDITION:	Extensive significant problems
PRINCIPAL VULNERABILITY:	Arable ploughing	TREND:	Declining
OWNER TYPE:	Private	CONTACT:	Principal Heritage at Risk Adviser 01904 601901

SITE NAME:	Bowl barrow 800m north west of Moor House Farm, Seamer		
DESIGNATION:	Scheduled Monument (No.1008137)	CONDITION:	Extensive significant problems
PRINCIPAL VULNERABILITY:	Arable ploughing	TREND:	Declining
OWNER TYPE:	Private	CONTACT:	Principal Heritage at Risk Adviser 01904 601901

SITE NAME:	Star Carr Early Mesolithic settlement site, 960m NNW of Woodhouse Farm, Seamer		
DESIGNATION:	Scheduled Monument (No.1401425)	CONDITION:	Extensive significant problems
PRINCIPAL VULNERABILITY:	Drainage/dewatering	TREND:	Declining
OWNER TYPE:	Private	CONTACT:	Principal Heritage at Risk Adviser 01904 601901

SITE NAME:	Dean Road/Manor Road Cemetery		
DESIGNATION:	Conservation Area	CONDITION:	Very bad
VULNERABILITY:	Medium	TREND:	Improving significantly
CONTACT:	Chris Hall (LPA) 01723 232 481	NEW ENTRY:	No

SELBY



SITE NAME:	Chapel to Huddleston Hall (now barn), west of house, Laith Staid Lane, Huddleston with Newthorpe	Former chapel with C15 origins, C16 rebuilding to the east and later alterations. The building is disused and the roof coverings are in poor repair, resulting in water ingress to the interior.
DESIGNATION:	Listed Building Grade II*	
CONDITION:	Poor	
OCCUPANCY:	Vacant	
PRIORITY:	C (C)	
OWNER TYPE:	Private	Contact: Principal Heritage at Risk Adviser 01904 601901



SITE NAME:	Huddleston Hall, Laith Staid Lane, Huddleston with Newthorpe	Late C16 manor house, now used as a farmhouse. The roofs are in poor condition resulting in water ingress to the interior; and there is some decaying stonework. A full repairs programme planned but work has not yet been carried out.
DESIGNATION:	Listed Building Grade II*	
CONDITION:	Poor	
OCCUPANCY:	Part occupied	
PRIORITY:	C (C)	
OWNER TYPE:	Private	Contact: Principal Heritage at Risk Adviser 01904 601901

PRIORITY (FOR BUILDINGS)

- A** Immediate risk of further rapid deterioration or loss of fabric; no solution agreed.
- B** Immediate risk of further rapid deterioration or loss of fabric; solution agreed but not yet implemented.
- C** Slow decay; no solution agreed.

- D** Slow decay; solution agreed but not yet implemented.
- E** Under repair or in fair to good repair; but no user identified; or under threat of vacancy with no obvious new user (applicable only to buildings capable of beneficial use).

- F** Repair scheme in progress and (where applicable) end use or user identified; functionally redundant buildings with new use agreed but not yet implemented.

NOTE:
2011 priority categories are given in brackets.

ABBREVIATIONS

CA	Conservation Area
LB	Listed Building
LPA	Local Planning Authority
NP	National Park
RPG	Registered Park and Garden
SM	Scheduled Monument
UA	Unitary Authority
WH	World Heritage Site



SITE NAME: **Stables to Huddleston Hall, south east of house, Laith Staid Lane, Huddleston with Newthorpe**

Stables of the late C16 with C19 additions and alterations. The roof coverings have some missing tiles.

DESIGNATION: Listed Building Grade II*

CONDITION: Fair

OCCUPANCY: Part occupied

PRIORITY: C (C)

OWNER TYPE: Private

Contact: Principal Heritage at Risk Adviser 01904 601901



SITE NAME: **Abbot's Staith Buildings, Water Lane, Selby**

C15 or early C16, two storey, 'H' shaped plan warehouse built for Selby Abbey. Mainly of magnesium limestone ashlar with some brick. The roof is modern, the building is in poor condition and the roof is deteriorating.

DESIGNATION: Listed Building Grade II*, SM, CA


CONDITION: Poor

OCCUPANCY: Part occupied

PRIORITY: C (C)

OWNER TYPE: Company

Contact: Principal Heritage at Risk Adviser 01904 601901



SITE NAME: **Church of St Wilfrid, Main Street, Monk Fryston**

Church apparently with Anglo-Saxon origins, although predominantly C13 and C14 in date. Grant has been offered for the repair of the tower and re-roofing of the nave and aisles.

DESIGNATION: Listed Place of Worship Grade I

CONDITION: Poor

PRIORITY: D (New entry)

OWNER TYPE: Religious organisation

Contact: Principal Heritage at Risk Adviser 01904 601901

SITE NAME:	St Andrew's College and moat, 440m north east of College Farm, Acaster Selby		
DESIGNATION:	Scheduled Monument (No.1017457)	CONDITION:	Generally satisfactory but with minor localised problems
PRINCIPAL VULNERABILITY:	Moderate animal burrowing	TREND:	Stable
OWNER TYPE:	Private	CONTACT:	Principal Heritage at Risk Adviser 01904 601901

SITE NAME:	Brocket Hall moated site, Appleton Roebuck		
DESIGNATION:	Scheduled Monument (No.1008228)	CONDITION:	Generally satisfactory but with minor localised problems
PRINCIPAL VULNERABILITY:	Scrub/tree growth	TREND:	Declining
OWNER TYPE:	Private	CONTACT:	Principal Heritage at Risk Adviser 01904 601901

SITE NAME:	Mote Hill: a moated site, two fishponds and part of an adjacent field system 500m west of Nun Appleton Hall, Appleton Roebuck		
DESIGNATION:	Scheduled Monument (No.1008229)	CONDITION:	Generally satisfactory but with significant localised problems
PRINCIPAL VULNERABILITY:	Drainage/dewatering	TREND:	Unknown
OWNER TYPE:	Private	CONTACT:	Principal Heritage at Risk Adviser 01904 601901

SITE NAME:	Parkshaw moated site, 170m north west of Wood Farm, Balne		
DESIGNATION:	Scheduled Monument (No.1016025)	CONDITION:	Generally satisfactory but with significant localised problems
PRINCIPAL VULNERABILITY:	Plant growth	TREND:	Declining
OWNER TYPE:	Private	CONTACT:	Principal Heritage at Risk Adviser 01904 601901

PRIORITY (FOR BUILDINGS)

- A** Immediate risk of further rapid deterioration or loss of fabric; no solution agreed.
- B** Immediate risk of further rapid deterioration or loss of fabric; solution agreed but not yet implemented.
- C** Slow decay; no solution agreed.

- D** Slow decay; solution agreed but not yet implemented.
- E** Under repair or in fair to good repair; but no user identified; or under threat of vacancy with no obvious new user (applicable only to buildings capable of beneficial use).

- F** Repair scheme in progress and (where applicable) end use or user identified; functionally redundant buildings with new use agreed but not yet implemented.

NOTE:
2011 priority categories are given in brackets.

ABBREVIATIONS

CA	Conservation Area
LB	Listed Building
LPA	Local Planning Authority
NP	National Park
RPG	Registered Park and Garden
SM	Scheduled Monument
UA	Unitary Authority
WHS	World Heritage Site

SITE NAME: Catterton Hall moated site and adjacent building platform, Catterton			
DESIGNATION:	Scheduled Monument (No.1017456)	CONDITION:	Generally satisfactory but with significant localised problems
PRINCIPAL VULNERABILITY:	Drainage/dewatering	TREND:	Declining
OWNER TYPE:	Private	CONTACT:	Principal Heritage at Risk Adviser 01904 601901

SITE NAME: Castle Hill moated site, 350m south of St Peter and St Paul's Church, Drax			
DESIGNATION:	Scheduled Monument (No.1017455)	CONDITION:	Generally satisfactory but with significant localised problems
PRINCIPAL VULNERABILITY:	Drainage/dewatering	TREND:	Stable
OWNER TYPE:	Private	CONTACT:	Principal Heritage at Risk Adviser 01904 601901

SITE NAME: Scurff Hall moated site, Drax			
DESIGNATION:	Scheduled Monument (No.1017485)	CONDITION:	Generally satisfactory but with significant localised problems
PRINCIPAL VULNERABILITY:	Drainage/dewatering	TREND:	Declining
OWNER TYPE:	Private	CONTACT:	Principal Heritage at Risk Adviser 01904 601901

SITE NAME: Kelfield moated site and fishpond, 180m north of Kelfield Church, Kelfield			
DESIGNATION:	Scheduled Monument (No.1017459)	CONDITION:	Generally satisfactory but with minor localised problems
PRINCIPAL VULNERABILITY:	Drainage/dewatering	TREND:	Stable
OWNER TYPE:	Private	CONTACT:	Principal Heritage at Risk Adviser 01904 601901

SITE NAME: Toulston medieval village, manor house site and early garden earthworks, Newton Kyme cum Toulston			
DESIGNATION:	Scheduled Monument (No.1017922)	CONDITION:	Generally satisfactory but with minor localised problems
PRINCIPAL VULNERABILITY:	Permitted development	TREND:	Stable
OWNER TYPE:	Private	CONTACT:	Principal Heritage at Risk Adviser 01904 601901

SITE NAME: Two Roman forts, two Roman camps, vicus, Iron Age enclosure, Bronze Age barrows and Neolithic henge monument west of Newton Kyme, Newton Kyme cum Toulston			
DESIGNATION:	Scheduled Monument (No.1017693)	CONDITION:	Extensive significant problems
PRINCIPAL VULNERABILITY:	Arable ploughing	TREND:	Declining
OWNER TYPE:	Private	CONTACT:	Principal Heritage at Risk Adviser 01904 601901

SITE NAME: Danes Hills square barrow cemetery, 300m south of Adamson Farm, Riccall			
DESIGNATION:	Scheduled Monument (No.1018603)	CONDITION:	Generally unsatisfactory with major localised problems
PRINCIPAL VULNERABILITY:	Plant growth	TREND:	Stable
OWNER TYPE:	Private	CONTACT:	Principal Heritage at Risk Adviser 01904 601901

PRIORITY (FOR BUILDINGS)

- A** Immediate risk of further rapid deterioration or loss of fabric; no solution agreed.
- B** Immediate risk of further rapid deterioration or loss of fabric; solution agreed but not yet implemented.
- C** Slow decay; no solution agreed.

- D** Slow decay; solution agreed but not yet implemented.
- E** Under repair or in fair to good repair; but no user identified; or under threat of vacancy with no obvious new user (applicable only to buildings capable of beneficial use).

- F** Repair scheme in progress and (where applicable) end use or user identified; functionally redundant buildings with new use agreed but not yet implemented.

NOTE:
2011 priority categories are given in brackets.

ABBREVIATIONS

CA	Conservation Area
LB	Listed Building
LPA	Local Planning Authority
NP	National Park
RPG	Registered Park and Garden
SM	Scheduled Monument
UA	Unitary Authority
WHS	World Heritage Site

SITE NAME:	York prebendary manor moated site, 300m north west of Hawthorn Farm, Riccall		
DESIGNATION:	Scheduled Monument (No.1018212)	CONDITION:	Generally satisfactory but with minor localised problems
PRINCIPAL VULNERABILITY:	Drainage/dewatering	TREND:	Stable
OWNER TYPE:	Private	CONTACT:	Principal Heritage at Risk Adviser 01904 601901

SITE NAME:	Paradise Lodge moated site and grange of the Prior of Bolton, Ryther cum Ossendyke		
DESIGNATION:	Scheduled Monument (No.1008225)	CONDITION:	Generally satisfactory but with significant localised problems
PRINCIPAL VULNERABILITY:	Drainage/dewatering	TREND:	Declining
OWNER TYPE:	Local authority	CONTACT:	Principal Heritage at Risk Adviser 01904 601901

SITE NAME:	Thorpe Hall moated monastic grange, Selby		
DESIGNATION:	Scheduled Monument (No.1017460)	CONDITION:	Generally satisfactory but with minor localised problems
PRINCIPAL VULNERABILITY:	Drainage/dewatering	TREND:	Unknown
OWNER TYPE:	Private	CONTACT:	Principal Heritage at Risk Adviser 01904 601901

SITE NAME:	Danes Hills square barrow cemetery on Crook Moor, Skipwith		
DESIGNATION:	Scheduled Monument (No.1016619)	CONDITION:	Generally satisfactory but with significant localised problems
PRINCIPAL VULNERABILITY:	Plant growth	TREND:	Declining
OWNER TYPE:	Private	CONTACT:	Principal Heritage at Risk Adviser 01904 601901

SITE NAME:	Moated site and fishpond 140m south of St Helen's Church, Skipwith		
DESIGNATION:	Scheduled Monument (No.1015543)	CONDITION:	Generally satisfactory but with significant localised problems
PRINCIPAL VULNERABILITY:	Drainage/dewatering	TREND:	Improving
OWNER TYPE:	Private	CONTACT:	Principal Heritage at Risk Adviser 01904 601901

SITE NAME:	Round barrow on Skipwith Common, 800m south east of Adamson Farm, Skipwith		
DESIGNATION:	Scheduled Monument (No.1018604)	CONDITION:	Generally unsatisfactory with major localised problems
PRINCIPAL VULNERABILITY:	Plant growth	TREND:	Declining
OWNER TYPE:	Private	CONTACT:	Principal Heritage at Risk Adviser 01904 601901

SITE NAME:	Round barrow on Skipwith Common, 810m south of Skipwith Church, Skipwith		
DESIGNATION:	Scheduled Monument (No.1018601)	CONDITION:	Generally unsatisfactory with major localised problems
PRINCIPAL VULNERABILITY:	Plant growth	TREND:	Declining
OWNER TYPE:	Private	CONTACT:	Principal Heritage at Risk Adviser 01904 601901

PRIORITY (FOR BUILDINGS)

- A** Immediate risk of further rapid deterioration or loss of fabric; no solution agreed.
- B** Immediate risk of further rapid deterioration or loss of fabric; solution agreed but not yet implemented.
- C** Slow decay; no solution agreed.

- D** Slow decay; solution agreed but not yet implemented.
- E** Under repair or in fair to good repair; but no user identified; or under threat of vacancy with no obvious new user (applicable only to buildings capable of beneficial use).

- F** Repair scheme in progress and (where applicable) end use or user identified; functionally redundant buildings with new use agreed but not yet implemented.

NOTE:
2011 priority categories are given in brackets.

ABBREVIATIONS


CA	Conservation Area
LB	Listed Building
LPA	Local Planning Authority
NP	National Park
RPG	Registered Park and Garden
SM	Scheduled Monument
UA	Unitary Authority
WH	World Heritage Site

SITE NAME:	Round barrow on Skipwith Common, 830m south east of Adamson Farm, Skipwith		
DESIGNATION:	Scheduled Monument (No.1018605)	CONDITION:	Generally unsatisfactory with major localised problems
PRINCIPAL VULNERABILITY:	Plant growth	TREND:	Declining
OWNER TYPE:	Private	CONTACT:	Principal Heritage at Risk Adviser 01904 601901


SITE NAME:	Steeton Hall medieval magnate's residence and manorial centre, South Milford		
DESIGNATION:	Scheduled Monument (No.1015504)	CONDITION:	Generally satisfactory but with significant localised problems
PRINCIPAL VULNERABILITY:	Permitted development	TREND:	Declining
OWNER TYPE:	Private	CONTACT:	Principal Heritage at Risk Adviser 01904 601901


SITE NAME:	Steeton medieval village, moated site and fishponds, Steeton		
DESIGNATION:	Scheduled Monument (No.1017555)	CONDITION:	Generally satisfactory but with significant localised problems
PRINCIPAL VULNERABILITY:	Arable ploughing	TREND:	Declining
OWNER TYPE:	Private	CONTACT:	Principal Heritage at Risk Adviser 01904 601901

SITE NAME:	Whitley Thorpe moated Templar grange site, 600m north west of Fulham House, Whitley		
DESIGNATION:	Scheduled Monument (No.1017458)	CONDITION:	Generally satisfactory but with minor localised problems
PRINCIPAL VULNERABILITY:	Drainage/dewatering	TREND:	Stable
OWNER TYPE:	Private	CONTACT:	Principal Heritage at Risk Adviser 01904 601901

	SITE NAME:	Battle of Towton, Saxton with Scarthingwell/Towton	High, bleak, arable land near Tadcaster was the scene of a ten-hour battle in March 1461 during the Wars of the Roses. 28,000 were said to have been killed. Still actively farmed and under the plough, the below-ground battlefield archaeology – artefacts and arrowheads from the battle – has been consistently targeted by metal detectorists, some unauthorised and working independently of any agreed archaeological survey. At least one episode of deep ploughing may have disturbed a possible mass grave. Contact: Principal Heritage at Risk Adviser 01904 601901
	DESIGNATION:	Registered Battlefield	
	CONDITION:	Generally unsatisfactory with major localised problems	
	VULNERABILITY:	Low	
	TREND:	Stable	
	OWNER TYPE:	Private	

YORKSHIRE DALES (NP)

	SITE NAME:	Barden Church, B6160, Barden, Craven	C16 former chapel. The interior is derelict and there is some water penetration and damage. The chapel roof has been repaired but it remains vacant. An options appraisal has been undertaken with the Estate and Yorkshire Dales National Park Authority and is due for completion in 2012. Contact: Principal Heritage at Risk Adviser 01904 601901
	DESIGNATION:	Listed Building Grade I	
	CONDITION:	Fair	
	OCCUPANCY:	Vacant	
	PRIORITY:	C (C)	
	OWNER TYPE:	Private	

	SITE NAME:	Lead cupola, flue and chimney, Grassington, Craven	Smelt mills, flues and chimney of a lead processing complex. Built in 1792. Some consolidation has been undertaken but the flue system is still in urgent need of repair. Grant-aided solution agreed and works are due to be completed in late summer 2012. Contact: Principal Heritage at Risk Adviser 01904 601901
	DESIGNATION:	Scheduled Monument	
	CONDITION:	Poor	
	OCCUPANCY:	N/A	
	PRIORITY:	F (D)	
	OWNER TYPE:	Private	

PRIORITY (FOR BUILDINGS)

- A** Immediate risk of further rapid deterioration or loss of fabric; no solution agreed.
- B** Immediate risk of further rapid deterioration or loss of fabric; solution agreed but not yet implemented.
- C** Slow decay; no solution agreed.

- D** Slow decay; solution agreed but not yet implemented.
- E** Under repair or in fair to good repair; but no user identified; or under threat of vacancy with no obvious new user (applicable only to buildings capable of beneficial use).

- F** Repair scheme in progress and (where applicable) end use or user identified; functionally redundant buildings with new use agreed but not yet implemented.

NOTE:
2011 priority categories are given in brackets.

ABBREVIATIONS

CA	Conservation Area
LB	Listed Building
LPA	Local Planning Authority
NP	National Park
RPG	Registered Park and Garden
SM	Scheduled Monument
UA	Unitary Authority
WHS	World Heritage Site



SITE NAME: **Lodge Hall, Ingman Lodge Road, Selside, Horton in Ribblesdale, Craven**

DESIGNATION: Listed Building Grade II*

CONDITION: Poor


OCCUPANCY: Occupied

PRIORITY: C (C)

OWNER TYPE: Private

Farmhouse dated 1687. Structural cracks to main (east) front and bulge on north side. Roof reported to leak badly with attendant decay. Integral part of a working farm.

Contact: Principal Heritage at Risk Adviser 01904 601901



SITE NAME: **Nappa Hall, Askrigg, Richmondshire**

DESIGNATION: Listed Building Grade I

CONDITION: Poor

OCCUPANCY: Part occupied

PRIORITY: F (F)

OWNER TYPE: Private

A fortified Manor House built in 1459 for James Metcalf. A wing was added in C17. Most of the medieval portion has not been occupied for some years. There has recently been a change in ownership and some repairs have been carried out. However, the floors in the west tower are still in a rotten and dangerous state and the roof coverings over the great hall and the south east wing are in very poor condition.

Contact: Principal Heritage at Risk Adviser 01904 601901



SITE NAME: **Church of St Mary the Virgin, Arkengarthdale, Richmondshire**

DESIGNATION: Listed Place of Worship Grade II, CA

CONDITION: Poor

PRIORITY: F (F)

OWNER TYPE: Religious organisation

Early C19 church. Masonry now in good order. Grant-aided urgent window repair is underway. Third phase of grant for re-roofing offered. Photo copyright: Owton Architects.

Contact: Principal Heritage at Risk Adviser 01904 601901



SITE NAME: **Church of St Margaret, Gruel Street, Hawes, Richmondshire**

DESIGNATION: Listed Place of Worship Grade II

CONDITION: Poor

PRIORITY: D (C)

OWNER TYPE: Religious organisation

1851 church with fine later furnishings. Roofs in poor condition, extensive repointing required, glazing poor. Grant offered for first phase of repair.

Contact: Principal Heritage at Risk Adviser 01904 601901

SITE NAME:	Bolton Parks Lead Mine and ore works, Castle Bolton with East and West Bolton, Richmondshire		
DESIGNATION:	Scheduled Monument (No.1018712)	CONDITION:	Generally unsatisfactory with major localised problems
PRINCIPAL VULNERABILITY:	Extensive animal burrowing	TREND:	Declining
OWNER TYPE:	Private	CONTACT:	Principal Heritage at Risk Adviser 01904 601901

SITE NAME:	Large univallate hillfort on Ingleborough Hill, Clapham cum Newby, Craven		
DESIGNATION:	Scheduled Monument (No.1008876)	CONDITION:	Generally unsatisfactory with major localised problems
PRINCIPAL VULNERABILITY:	Extensive visitor erosion	TREND:	Declining
OWNER TYPE:	Private	CONTACT:	Principal Heritage at Risk Adviser 01904 601901

SITE NAME:	Kinsey Cave, Giggleswick Scar, Giggleswick, Craven		
DESIGNATION:	Scheduled Monument (No.1010295)	CONDITION:	Extensive significant problems
PRINCIPAL VULNERABILITY:	Extensive animal burrowing	TREND:	Declining
OWNER TYPE:	Private	CONTACT:	Principal Heritage at Risk Adviser 01904 601901

PRIORITY (FOR BUILDINGS)

- A** Immediate risk of further rapid deterioration or loss of fabric; no solution agreed.
- B** Immediate risk of further rapid deterioration or loss of fabric; solution agreed but not yet implemented.
- C** Slow decay; no solution agreed.

- D** Slow decay; solution agreed but not yet implemented.
- E** Under repair or in fair to good repair; but no user identified; or under threat of vacancy with no obvious new user (applicable only to buildings capable of beneficial use).

- F** Repair scheme in progress and (where applicable) end use or user identified; functionally redundant buildings with new use agreed but not yet implemented.

NOTE:
2011 priority categories are given in brackets.

ABBREVIATIONS

CA	Conservation Area
LB	Listed Building
LPA	Local Planning Authority
NP	National Park
RPG	Registered Park and Garden
SM	Scheduled Monument
UA	Unitary Authority
WHS	World Heritage Site

SITE NAME: Multi-period lead mines and processing works and 20th century barytes mill on Grassington Moor, Grassington, Craven			
DESIGNATION:	Scheduled Monument (No.1018333)	CONDITION:	Generally satisfactory but with significant localised problems
PRINCIPAL VULNERABILITY:	Dumping	TREND:	Stable
OWNER TYPE:	Private	CONTACT:	Principal Heritage at Risk Adviser 01904 601901

SITE NAME: Sargill ore hearth lead smelt mill, on North Rigg, 340m south east of Sargill Lead Mine, High Abbotside, Richmondshire			
DESIGNATION:	Scheduled Monument (No.1018338)	CONDITION:	Generally unsatisfactory with major localised problems
PRINCIPAL VULNERABILITY:	Collapse	TREND:	Declining
OWNER TYPE:	Private	CONTACT:	Principal Heritage at Risk Adviser 01904 601901

SITE NAME: Meal Bank Quarry Hoffmann kiln, quarry and lime works, Ingleton, Craven			
DESIGNATION:	Scheduled Monument (No.1020889)	CONDITION:	Generally unsatisfactory with major localised problems
PRINCIPAL VULNERABILITY:	Collapse	TREND:	Declining
OWNER TYPE:	Local authority	CONTACT:	Principal Heritage at Risk Adviser 01904 601901

SITE NAME: Victoria Cave, Langcliffe Scar, Langcliffe, Craven			
DESIGNATION:	Scheduled Monument (No.1010290)	CONDITION:	Generally satisfactory but with significant localised problems
PRINCIPAL VULNERABILITY:	Extensive animal burrowing	TREND:	Declining
OWNER TYPE:	Government or Agency	CONTACT:	Principal Heritage at Risk Adviser 01904 601901

SITE NAME: Marrick ore hearth lead smelting mill, Marrick, Richmondshire			
DESIGNATION:	Scheduled Monument (No.1015824)	CONDITION:	Generally satisfactory but with significant localised problems
PRINCIPAL VULNERABILITY:	Dumping	TREND:	Improving
OWNER TYPE:	Private	CONTACT:	Principal Heritage at Risk Adviser 01904 601901

SITE NAME: Gunnerside Gill lead mines and ore works, Melbecks, Richmondshire			
DESIGNATION:	Scheduled Monument (No.1015830)	CONDITION:	Generally unsatisfactory with major localised problems
PRINCIPAL VULNERABILITY:	Collapse	TREND:	Declining
OWNER TYPE:	Private	CONTACT:	Principal Heritage at Risk Adviser 01904 601901

SITE NAME: Beldi Hill Low Level lead mine and ore works, Muker, Richmondshire			
DESIGNATION:	Scheduled Monument (No.1015408)	CONDITION:	Generally unsatisfactory with major localised problems
PRINCIPAL VULNERABILITY:	Plant growth	TREND:	Declining
OWNER TYPE:	Private	CONTACT:	Principal Heritage at Risk Adviser 01904 601901

PRIORITY (FOR BUILDINGS)

- A** Immediate risk of further rapid deterioration or loss of fabric; no solution agreed.
- B** Immediate risk of further rapid deterioration or loss of fabric; solution agreed but not yet implemented.
- C** Slow decay; no solution agreed.

- D** Slow decay; solution agreed but not yet implemented.
- E** Under repair or in fair to good repair; but no user identified; or under threat of vacancy with no obvious new user (applicable only to buildings capable of beneficial use).

- F** Repair scheme in progress and (where applicable) end use or user identified; functionally redundant buildings with new use agreed but not yet implemented.

NOTE:
2011 priority categories are given in brackets.

ABBREVIATIONS

CA	Conservation Area
LB	Listed Building
LPA	Local Planning Authority
NP	National Park
RPG	Registered Park and Garden
SM	Scheduled Monument
UA	Unitary Authority
WHS	World Heritage Site

SITE NAME:	West Stonesdale lead mine and ore works, Muker, Richmondshire		
DESIGNATION:	Scheduled Monument (No.1015407)	CONDITION:	Extensive significant problems
PRINCIPAL VULNERABILITY:	Collapse	TREND:	Declining
OWNER TYPE:	Private	CONTACT:	Principal Heritage at Risk Adviser 01904 601901

SITE NAME:	Farfield Mill (Sedbergh)		
DESIGNATION:	Conservation Area	CONDITION:	Very bad
VULNERABILITY:	Low	TREND:	Deteriorating
CONTACT:	Robert White (LPA) 01969 652360	NEW ENTRY:	No

SITE NAME:	Swaledale and Arkengarthdale barns and walls		
DESIGNATION:	Conservation Area	CONDITION:	Very bad
VULNERABILITY:	Medium	TREND:	Deteriorating
CONTACT:	Robert White (LPA) 01969 652360	NEW ENTRY:	No

SOUTH YORKSHIRE

BARNSELEY



SITE NAME:	Grimethorpe Hall, Brierley Road, Brierley
DESIGNATION:	Listed Building Grade II*
CONDITION:	Poor
OCCUPANCY:	Vacant
PRIORITY:	C (C)
OWNER TYPE:	Company

House, circa 1670, altered in C18, C19 and C20, which requires extensive repairs. Although standing in an amply sized site, the surrounding area is residential. The setting has been eroded by construction of housing to the west. Consent was granted for conversion to a restaurant in 2005, but the scheme has failed.

Contact: Principal Heritage at Risk Adviser 01904 601901



SITE NAME:	Conservatory and linking bridge at north west corner of Wentworth Castle, Stainborough
DESIGNATION:	Listed Building Grade II*, CA, RPG I
CONDITION:	Very bad
OCCUPANCY:	Vacant
PRIORITY:	F (D)
OWNER TYPE:	Trust

Conservatory built in 1877, probably by Crompton and Fawkes, located immediately west of the house. The conservatory is situated in the early C18 formal gardens on the west side of the house. English Heritage grant has been offered towards the full repair of the conservatory and works are about to start. The Conservatory will be restored to use on completion.

Contact: Principal Heritage at Risk Adviser 01904 601901



SITE NAME:	Gun Room, Wentworth Castle, Stainborough
DESIGNATION:	Listed Building Grade II*, CA, RPG I
CONDITION:	Fair
OCCUPANCY:	Vacant
PRIORITY:	E (E)
OWNER TYPE:	Trust

Probably built as a banqueting house or a bath-house, it was used as a gun room in the C19. The interior has exceptionally fine plasterwork. Repairs to the walls and roof were carried out in 2006-07, but a further phase of conservation is required to the interior which is in very poor condition.

Contact: Principal Heritage at Risk Adviser 01904 601901



SITE NAME:	Dovecote at Glebe Farm, Tankersley
DESIGNATION:	Listed Building Grade II, SM
CONDITION:	Very bad
OCCUPANCY:	Vacant
PRIORITY:	A (A)
OWNER TYPE:	Private

Stone built dovecote and cart shed, built in 1735 as part of the Glebe Farm for Richard Goodwin, Rector 1715-52. A particularly good example, complete with full interior and a rare set of spiked protective grilles over the dove holes. In a state of serious disrepair with a temporary roof structure in place. Potential for low key use, ancillary to residential.

Contact: Principal Heritage at Risk Adviser 01904 601901

PRIORITY (FOR BUILDINGS)

- A** Immediate risk of further rapid deterioration or loss of fabric; no solution agreed.
- B** Immediate risk of further rapid deterioration or loss of fabric; solution agreed but not yet implemented.
- C** Slow decay; no solution agreed.

- D** Slow decay; solution agreed but not yet implemented.
- E** Under repair or in fair to good repair; but no user identified; or under threat of vacancy with no obvious new user (applicable only to buildings capable of beneficial use).

- F** Repair scheme in progress and (where applicable) end use or user identified; functionally redundant buildings with new use agreed but not yet implemented.

NOTE:
2011 priority categories are given in brackets.

ABBREVIATIONS

CA	Conservation Area
LB	Listed Building
LPA	Local Planning Authority
NP	National Park
RPG	Registered Park and Garden
SM	Scheduled Monument
UA	Unitary Authority
WHS	World Heritage Site



SITE NAME: **Low Forge, Wortley**

Roofless remains of an early C18 water-powered iron forge, including waterwheel and tilt-hammer; associated wheelraces, forge and bloomery building; in need of repair.

DESIGNATION: Scheduled Monument

CONDITION: Poor

OCCUPANCY: N/A

PRIORITY: C (C)

OWNER TYPE: Private

Contact: Principal Heritage at Risk Adviser 01904 601901



SITE NAME: **Church of St Peter including attached wall and gateway to south west, Brinkman Street**

Church and attached wall and gateway, 1893-1910 by Temple Moore. In generally good order; nave appears to have been re-slatted. Slates to chancel roof look poor and there is salting brickwork to the Lady Chapel.

DESIGNATION: Listed Place of Worship Grade II*

CONDITION: Poor

PRIORITY: C (C)

OWNER TYPE: Religious organisation

Contact: Principal Heritage at Risk Adviser 01904 601901



SITE NAME: **Bull House Chapel, Manchester Road, Penistone**

Non-conformist chapel, previously Presbyterian and Methodist, dated to 1692. Simple, single-storey rectangular plan and constructed from coursed stone with a stone slate roof. The chapel lies in an isolated position outside the town, adjacent to the manor. The roof and ceiling are in poor condition. Grant offered.

DESIGNATION: Listed Place of Worship Grade II

CONDITION: Poor

PRIORITY: D (D)

OWNER TYPE: Religious organisation

Contact: Principal Heritage at Risk Adviser 01904 601901



SITE NAME: **Church of St Helen, High Street, Thurnscoe**

Victorian church with Georgian tower; the rest rebuilt in 1887. Clay tiled roofs to nave and south east corner are in poor condition, although regularly repaired. Eroded stonework to porch.

DESIGNATION: Listed Place of Worship Grade II

CONDITION: Poor

PRIORITY: C (C)

OWNER TYPE: Religious organisation

Contact: Principal Heritage at Risk Adviser 01904 601901

SITE NAME:	East Gawber Hall colliery fanhouse, 800m north east of Croft Farm, Barnsley	
DESIGNATION:	Scheduled Monument (No.1017748)	CONDITION: Extensive significant problems
PRINCIPAL VULNERABILITY:	Collapse	TREND: Declining
OWNER TYPE:	Private	CONTACT: Principal Heritage at Risk Adviser 01904 601901

SITE NAME:	Elsecar Colliery Newcomen engine, Barnsley	
DESIGNATION:	Scheduled Monument (No.1004790)	CONDITION: Generally unsatisfactory with major localised problems
PRINCIPAL VULNERABILITY:	Scrub/tree growth	TREND: Declining
OWNER TYPE:	Local authority	CONTACT: Principal Heritage at Risk Adviser 01904 601901

SITE NAME:	Heavy Anti-aircraft gunsite 330m south east of Lowfield Farm, Barnsley	
DESIGNATION:	Scheduled Monument (No.1019872)	CONDITION: Generally unsatisfactory with major localised problems
PRINCIPAL VULNERABILITY:	Scrub/tree growth	TREND: Declining
OWNER TYPE:	Private	CONTACT: Principal Heritage at Risk Adviser 01904 601901

PRIORITY (FOR BUILDINGS)

- A** Immediate risk of further rapid deterioration or loss of fabric; no solution agreed.
- B** Immediate risk of further rapid deterioration or loss of fabric; solution agreed but not yet implemented.
- C** Slow decay; no solution agreed.

D Slow decay; solution agreed but not yet implemented.

E Under repair or in fair to good repair; but no user identified; or under threat of vacancy with no obvious new user (applicable only to buildings capable of beneficial use).

F Repair scheme in progress and (where applicable) end use or user identified; functionally redundant buildings with new use agreed but not yet implemented.

NOTE:
2011 priority categories are given in brackets.

ABBREVIATIONS

CA	Conservation Area
LB	Listed Building
LPA	Local Planning Authority
NP	National Park
RPG	Registered Park and Garden
SM	Scheduled Monument
UA	Unitary Authority
WHS	World Heritage Site

SITE NAME:	Monk Bretton standing cross, Barnsley		
DESIGNATION:	Scheduled Monument (No.1013765)	CONDITION:	Extensive significant problems
PRINCIPAL VULNERABILITY:	Extensive vehicle damage/erosion	TREND:	Declining
OWNER TYPE:	Local authority	CONTACT:	Principal Heritage at Risk Adviser 01904 601901

SITE NAME:	Rockley blast furnace, Barnsley		
DESIGNATION:	Scheduled Monument (No.1004820)	CONDITION:	Generally satisfactory but with significant localised problems
PRINCIPAL VULNERABILITY:	Scrub/tree growth	TREND:	Declining
OWNER TYPE:	Private	CONTACT:	Principal Heritage at Risk Adviser 01904 601901

SITE NAME:	Rockley engine house, Barnsley		
DESIGNATION:	Scheduled Monument (No.1004821)	CONDITION:	Generally satisfactory but with significant localised problems
PRINCIPAL VULNERABILITY:	Dumping	TREND:	Declining
OWNER TYPE:	Private	CONTACT:	Principal Heritage at Risk Adviser 01904 601901

SITE NAME:	Wortley Top Forge, Hunshelf		
DESIGNATION:	Scheduled Monument (No.1018262)	CONDITION:	Generally unsatisfactory with major localised problems
PRINCIPAL VULNERABILITY:	Flooding	TREND:	Declining
OWNER TYPE:	Private	CONTACT:	Principal Heritage at Risk Adviser 01904 601901

SITE NAME:	Romano-British settlements at Finkle Street, Wortley		
DESIGNATION:	Scheduled Monument (No.1004801)	CONDITION:	Generally unsatisfactory with major localised problems
PRINCIPAL VULNERABILITY:	Plant growth	TREND:	Declining
OWNER TYPE:	Private	CONTACT:	Principal Heritage at Risk Adviser 01904 601901

SITE NAME:	Water powered bloomery, iron forge and rolling mill at Low Forge, Wortley		
DESIGNATION:	Scheduled Monument (No.1020626)	CONDITION:	Extensive significant problems
PRINCIPAL VULNERABILITY:	Collapse	TREND:	Declining
OWNER TYPE:	Private	CONTACT:	Principal Heritage at Risk Adviser 01904 601901

SITE NAME:	Elsecar		
DESIGNATION:	Conservation Area	CONDITION:	Very bad
VULNERABILITY:	Low	TREND:	Improving significantly
CONTACT:	Tony Wiles (LPA) 01226 772576	NEW ENTRY:	No

PRIORITY (FOR BUILDINGS)

- A** Immediate risk of further rapid deterioration or loss of fabric; no solution agreed.
- B** Immediate risk of further rapid deterioration or loss of fabric; solution agreed but not yet implemented.
- C** Slow decay; no solution agreed.

- D** Slow decay; solution agreed but not yet implemented.
- E** Under repair or in fair to good repair; but no user identified; or under threat of vacancy with no obvious new user (applicable only to buildings capable of beneficial use).

- F** Repair scheme in progress and (where applicable) end use or user identified; functionally redundant buildings with new use agreed but not yet implemented.

NOTE:
2011 priority categories
are given in brackets.

ABBREVIATIONS

CA	Conservation Area
LB	Listed Building
LPA	Local Planning Authority
NP	National Park
RPG	Registered Park and Garden
SM	Scheduled Monument
UA	Unitary Authority
WH	World Heritage Site

DONCASTER



SITE NAME: **Moat Hall ruins,
Braithwell**

Ruins of medieval monastic grange and post-medieval dwelling, consisting of arched doorway and low walls, in poor repair.

DESIGNATION: Scheduled Monument

CONDITION: Very bad

OCCUPANCY: N/A

PRIORITY: A (A)

OWNER TYPE: Private

Contact: Principal Heritage at Risk Adviser 01904 601901



SITE NAME: **Stable to Hickleton Hall including
the Stable Cottage and attached
walls and gate piers, Hickleton Hall,
Hickleton**

Mid C18 stable block, now store and house with attached walls and gate piers. Possibly by James Paine, who designed Hickleton Hall, 1745-48, for Godfrey Wentworth. The stable block stands to the north of the Hall, which occupies an elevated position towards the north end of the registered site. Repairs have been carried out to the roofs and the building is now in fair condition, but disused.

DESIGNATION: Listed Building Grade II*, CA, RPG II

CONDITION: Fair

OCCUPANCY: Vacant

PRIORITY: E (E)

OWNER TYPE: Charity

Contact: Principal Heritage at Risk Adviser 01904 601901



SITE NAME: **Christ Church,
Thorne Road**

A Gothic style church dating to 1827/9. It is constructed from limestone ashlar with a slate roof and copper spire. It has a four stage south tower. Declared redundant in 1989, it was bought by Reachout Christian Fellowship in 1994. Ten years later and at significant cost, it opened again for worship. Requires urgent remedial roof works and repairs to falling internal ceiling plaster.

DESIGNATION: Listed Place of Worship Grade II*, CA

CONDITION: Poor

PRIORITY: C (C)

OWNER TYPE: Religious organisation

Contact: Principal Heritage at Risk Adviser 01904 601901



SITE NAME: **Church of St Peter,
Warmsworth Road**

Known as 'The White Church'. Consecrated in 1942 and mentioned in a wartime broadcast from Berlin by the notorious 'Lord Haw Haw'. Windows in poor condition.

DESIGNATION: Listed Place of Worship Grade II

CONDITION: Poor

PRIORITY: C (C)

OWNER TYPE: Religious organisation

Contact: Principal Heritage at Risk Adviser 01904 601901



SITE NAME: **Church of St George,
Church Lane,
Doncaster**

Major Victorian church, replacing the medieval parish church which was destroyed by fire. Several phases of repair undertaken, but further work required to stonework, including central tower. Grant offered.

DESIGNATION: Listed Place of Worship Grade I

CONDITION: Poor

PRIORITY: D (New entry)

OWNER TYPE: Religious organisation

Contact: Principal Heritage at Risk Adviser 01904 601901



SITE NAME: **Church of St Lawrence,
Station Road,
Hatfield**

Norman church. C12 origin, C13 arcades, the rest mostly C15. Tower in poor condition.

DESIGNATION: Listed Place of Worship Grade I, CA

CONDITION: Poor

PRIORITY: C (C)

OWNER TYPE: Religious organisation

Contact: Principal Heritage at Risk Adviser 01904 601901

PRIORITY (FOR BUILDINGS)

- A** Immediate risk of further rapid deterioration or loss of fabric; no solution agreed.
- B** Immediate risk of further rapid deterioration or loss of fabric; solution agreed but not yet implemented.
- C** Slow decay; no solution agreed.


- D** Slow decay; solution agreed but not yet implemented.
- E** Under repair or in fair to good repair; but no user identified; or under threat of vacancy with no obvious new user (applicable only to buildings capable of beneficial use).

- F** Repair scheme in progress and (where applicable) end use or user identified; functionally redundant buildings with new use agreed but not yet implemented.

NOTE:
2011 priority categories are given in brackets.

ABBREVIATIONS

CA	Conservation Area
LB	Listed Building
LPA	Local Planning Authority
NP	National Park
RPG	Registered Park and Garden
SM	Scheduled Monument
UA	Unitary Authority
WHS	World Heritage Site



SITE NAME: **Church of St Mary,
Main Street,
Sprotbrough**

Medieval church, significant decay to medieval oak roofs.
Grant offered for repair.

DESIGNATION: Listed Place of Worship Grade I, CA

CONDITION: Very bad

PRIORITY: D (D)

OWNER TYPE: Religious organisation

Contact: Principal Heritage at Risk Adviser 01904 601901

SITE NAME: **Site of St Helen's Chapel, Barnburgh and Harlington**

DESIGNATION: Scheduled Monument (No.1004799)

CONDITION: Generally unsatisfactory
with major localised problems

PRINCIPAL VULNERABILITY: Arable clipping

TREND: Declining

OWNER TYPE: Private

CONTACT: Principal Heritage at Risk Adviser
01904 601901

SITE NAME: **Manor Holt moated site, Bawtry**

DESIGNATION: Scheduled Monument (No.1012453)

CONDITION: Generally unsatisfactory
with major localised problems

PRINCIPAL VULNERABILITY: Plant growth

TREND: Declining

OWNER TYPE: Private

CONTACT: Principal Heritage at Risk Adviser
01904 601901

SITE NAME: **Moat Hall moated site and site of external ancillary buildings, Braithwell**

DESIGNATION: Scheduled Monument (No.1012461)

CONDITION: Generally unsatisfactory
with major localised problems

PRINCIPAL VULNERABILITY: Collapse

TREND: Declining

OWNER TYPE: Private

CONTACT: Principal Heritage at Risk Adviser
01904 601901

SITE NAME: **Roman Ridge, Roman road, north west of Doncaster, Brodsworth**

DESIGNATION: Scheduled Monument (No.1003672)

CONDITION: Generally satisfactory
but with significant localised problems

PRINCIPAL VULNERABILITY: Dumping

TREND: Declining

OWNER TYPE: Local authority

CONTACT: Principal Heritage at Risk Adviser
01904 601901

SITE NAME: **Roman fort at Robin Hood's Well, Burghwallis**

DESIGNATION: Scheduled Monument (No.1002930)

CONDITION: Extensive significant problems

PRINCIPAL VULNERABILITY: Arable ploughing

TREND: Declining

OWNER TYPE: Private

CONTACT: Principal Heritage at Risk Adviser
01904 601901

SITE NAME: **Roman potteries 300yds (270m) north east of Rossington Bridge, Cantley**

DESIGNATION: Scheduled Monument (No.1004787)

CONDITION: Generally satisfactory
but with significant localised problems

PRINCIPAL VULNERABILITY: Other

TREND: Declining

OWNER TYPE: Private

CONTACT: Principal Heritage at Risk Adviser
01904 601901

PRIORITY (FOR BUILDINGS)

- A** Immediate risk of further rapid deterioration or loss of fabric; no solution agreed.
B Immediate risk of further rapid deterioration or loss of fabric; solution agreed but not yet implemented.
C Slow decay; no solution agreed.

- D** Slow decay; solution agreed but not yet implemented.
E Under repair or in fair to good repair; but no user identified; or under threat of vacancy with no obvious new user (applicable only to buildings capable of beneficial use).

- F** Repair scheme in progress and (where applicable) end use or user identified; functionally redundant buildings with new use agreed but not yet implemented.

NOTE:
2011 priority categories are given in brackets.

ABBREVIATIONS

CA Conservation Area
LB Listed Building
LPA Local Planning Authority
NP National Park
RPG Registered Park and Garden
SM Scheduled Monument
UA Unitary Authority
WH World Heritage Site

SITE NAME: Castle Hills motte and bailey castle, Langthwaite, Adwick le Street, Doncaster			
DESIGNATION:	Scheduled Monument (No.1013654)	CONDITION:	Generally unsatisfactory with major localised problems
PRINCIPAL VULNERABILITY:	Extensive vehicle damage/erosion	TREND:	Declining
OWNER TYPE:	Private	CONTACT:	Principal Heritage at Risk Adviser 01904 601901

SITE NAME: Moat Hills moated site, Bentley, Doncaster			
DESIGNATION:	Scheduled Monument (No.1013655)	CONDITION:	Generally unsatisfactory with major localised problems
PRINCIPAL VULNERABILITY:	Scrub/tree growth	TREND:	Declining
OWNER TYPE:	Private	CONTACT:	Principal Heritage at Risk Adviser 01904 601901

SITE NAME: Edlington Wood Roman settlement, Edlington			
DESIGNATION:	Scheduled Monument (No.1004824)	CONDITION:	Generally satisfactory but with significant localised problems
PRINCIPAL VULNERABILITY:	Metal detecting	TREND:	Declining
OWNER TYPE:	Private	CONTACT:	Principal Heritage at Risk Adviser 01904 601901

SITE NAME: Moat Hill moated site, Fenwick			
DESIGNATION:	Scheduled Monument (No.1011920)	CONDITION:	Generally unsatisfactory with major localised problems
PRINCIPAL VULNERABILITY:	Drainage/dewatering	TREND:	Declining
OWNER TYPE:	Private	CONTACT:	Principal Heritage at Risk Adviser 01904 601901

SITE NAME: Castle Hill, Hampole			
DESIGNATION:	Scheduled Monument (No.1004794)	CONDITION:	Extensive significant problems
PRINCIPAL VULNERABILITY:	Arable ploughing	TREND:	Declining
OWNER TYPE:	Private	CONTACT:	Principal Heritage at Risk Adviser 01904 601901

SITE NAME: Icehouse 720m south east of Bath House Farm, High Melton			
DESIGNATION:	Scheduled Monument (No.1020715)	CONDITION:	Generally unsatisfactory with major localised problems
PRINCIPAL VULNERABILITY:	Vandalism	TREND:	Declining
OWNER TYPE:	Private	CONTACT:	Principal Heritage at Risk Adviser 01904 601901

SITE NAME: Earthworks on Sutton Common, Norton			
DESIGNATION:	Scheduled Monument (No.1004816)	CONDITION:	Generally satisfactory but with significant localised problems
PRINCIPAL VULNERABILITY:	Drainage/dewatering	TREND:	Declining
OWNER TYPE:	Private	CONTACT:	Principal Heritage at Risk Adviser 01904 601901

PRIORITY (FOR BUILDINGS)

- A** Immediate risk of further rapid deterioration or loss of fabric; no solution agreed.
- B** Immediate risk of further rapid deterioration or loss of fabric; solution agreed but not yet implemented.
- C** Slow decay; no solution agreed.

- D** Slow decay; solution agreed but not yet implemented.
- E** Under repair or in fair to good repair; but no user identified; or under threat of vacancy with no obvious new user (applicable only to buildings capable of beneficial use).

- F** Repair scheme in progress and (where applicable) end use or user identified; functionally redundant buildings with new use agreed but not yet implemented.

NOTE:
2011 priority categories are given in brackets.

ABBREVIATIONS

CA	Conservation Area
LB	Listed Building
LPA	Local Planning Authority
NP	National Park
RPG	Registered Park and Garden
SM	Scheduled Monument
UA	Unitary Authority
WH	World Heritage Site

SITE NAME:	Rossington Roman fort, Rossington		
DESIGNATION:	Scheduled Monument (No.1004823)	CONDITION:	Extensive significant problems
PRINCIPAL VULNERABILITY:	Arable ploughing	TREND:	Declining
OWNER TYPE:	Private	CONTACT:	Principal Heritage at Risk Adviser 01904 601901

SITE NAME:	Thorpe in Balne moated site, chapel and fishpond, Thorpe in Balne		
DESIGNATION:	Scheduled Monument (No.1012111)	CONDITION:	Generally satisfactory but with significant localised problems
PRINCIPAL VULNERABILITY:	Drainage/dewatering	TREND:	Declining
OWNER TYPE:	Private	CONTACT:	Principal Heritage at Risk Adviser 01904 601901

SITE NAME:	Tickhill Castle, Tickhill		
DESIGNATION:	Scheduled Monument (No.1004828)	CONDITION:	Extensive significant problems
PRINCIPAL VULNERABILITY:	Collapse	TREND:	Declining
OWNER TYPE:	Other	CONTACT:	Principal Heritage at Risk Adviser 01904 601901

SITE NAME:	Hatfield High Street		
DESIGNATION:	Conservation Area	CONDITION:	Poor
VULNERABILITY:	High	TREND:	No significant change
CONTACT:	Malcolm Thomas (LPA) 01 302 735 199	NEW ENTRY:	No

SITE NAME:	Marr		
DESIGNATION:	Conservation Area	CONDITION:	Very bad
VULNERABILITY:	High	TREND:	Deteriorating
CONTACT:	Malcolm Thomas (LPA) 01 302 735 199	NEW ENTRY:	No

SITE NAME:	Mexborough		
DESIGNATION:	Conservation Area	CONDITION:	Poor
VULNERABILITY:	High	TREND:	No significant change
CONTACT:	Malcolm Thomas (LPA) 01 302 735 199	NEW ENTRY:	No

SITE NAME:	St George's, Doncaster		
DESIGNATION:	Conservation Area	CONDITION:	Very bad
VULNERABILITY:	Medium	TREND:	No significant change
CONTACT:	Malcolm Thomas (LPA) 01 302 735 199	NEW ENTRY:	No

SITE NAME:	Thorne Central, Thorne		
DESIGNATION:	Conservation Area	CONDITION:	Very bad
VULNERABILITY:	Medium	TREND:	Deteriorating
CONTACT:	Malcolm Thomas (LPA) 01 302 735 199	NEW ENTRY:	No

SITE NAME:	Thorne Road, Doncaster		
DESIGNATION:	Conservation Area	CONDITION:	Poor
VULNERABILITY:	Medium	TREND:	Deteriorating
CONTACT:	Malcolm Thomas (LPA) 01 302 735 199	NEW ENTRY:	No

PRIORITY (FOR BUILDINGS)

- A** Immediate risk of further rapid deterioration or loss of fabric; no solution agreed.
- B** Immediate risk of further rapid deterioration or loss of fabric; solution agreed but not yet implemented.
- C** Slow decay; no solution agreed.

- D** Slow decay; solution agreed but not yet implemented.
- E** Under repair or in fair to good repair; but no user identified; or under threat of vacancy with no obvious new user (applicable only to buildings capable of beneficial use).

- F** Repair scheme in progress and (where applicable) end use or user identified; functionally redundant buildings with new use agreed but not yet implemented.

NOTE:
2011 priority categories are given in brackets.

ABBREVIATIONS

CA	Conservation Area
LB	Listed Building
LPA	Local Planning Authority
NP	National Park
RPG	Registered Park and Garden
SM	Scheduled Monument
UA	Unitary Authority
WHS	World Heritage Site

SITE NAME:	Woodlands		
DESIGNATION:	Conservation Area	CONDITION:	Very bad
VULNERABILITY:	High	TREND:	Deteriorating
CONTACT:	Malcolm Thomas (LPA) 01302 735199	NEW ENTRY:	No

PEAK DISTRICT (NP)

SITE NAME:	Bailey Hill motte and bailey castle, High Bradfield, Bradfield, Sheffield		
DESIGNATION:	Scheduled Monument (No.1013217)	CONDITION:	Generally unsatisfactory with major localised problems
PRINCIPAL VULNERABILITY:	Plant growth	TREND:	Declining
OWNER TYPE:	Private	CONTACT:	Principal Heritage at Risk Adviser 01904 601901

SITE NAME:	Castle Hill motte and bailey castle, High Bradfield, Bradfield, Sheffield		
DESIGNATION:	Scheduled Monument (No.1017612)	CONDITION:	Generally satisfactory but with significant localised problems
PRINCIPAL VULNERABILITY:	Moderate animal burrowing	TREND:	Declining
OWNER TYPE:	Local authority	CONTACT:	Principal Heritage at Risk Adviser 01904 601901

SITE NAME:	Cowell Flat prehistoric field system, 350m south east of Mortimer House, Bradfield, Sheffield		
DESIGNATION:	Scheduled Monument (No.1017833)	CONDITION:	Generally unsatisfactory with major localised problems
PRINCIPAL VULNERABILITY:	Plant growth	TREND:	Declining
OWNER TYPE:	Local authority	CONTACT:	Principal Heritage at Risk Adviser 01904 601901

ROTHERHAM

SITE NAME: **25 and 27 High Street, Rotherham**

Known as The Three Cranes. Late medieval house. Signs of structural decay, faulty rainwater goods.

DESIGNATION: Listed Building Grade II*, CA
 CONDITION: Poor
 OCCUPANCY: Vacant
 PRIORITY: C (C)
 OWNER TYPE: Private

Contact: Principal Heritage at Risk Adviser 01904 601901



SITE NAME: **Keppels Column, Admirals Crest, Thorpe Common, Rotherham**

Monumental column built 1773-80. Now on the edge of Wentworth Woodhouse Estate. The building is closed to the public, although emergency repairs have been carried out to the viewing platform and stairwell. There are significant structural cracks and stonework erosion. The internal staircase is unsafe.

DESIGNATION: Listed Building Grade II*
 CONDITION: Poor
 OCCUPANCY: N/A
 PRIORITY: C (C)
 OWNER TYPE: Local authority

Contact: Principal Heritage at Risk Adviser 01904 601901



SITE NAME: **Thorpe Salvin Old Hall (ruins of), Ladyfield Road, Thorpe Salvin**

Gatehouse and imposing three storey south facade of mid C16 stone-built mansion built by Henry Sanford (died 1582) standing in an open courtyard. Grant has been offered for a condition survey.

DESIGNATION: Listed Building Grade II*, SM, CA
 CONDITION: Poor
 OCCUPANCY: N/A
 PRIORITY: C (C)
 OWNER TYPE: Private

Contact: Principal Heritage at Risk Adviser 01904 601901

PRIORITY (FOR BUILDINGS)

- A** Immediate risk of further rapid deterioration or loss of fabric; no solution agreed.
B Immediate risk of further rapid deterioration or loss of fabric; solution agreed but not yet implemented.
C Slow decay; no solution agreed.





- D** Slow decay; solution agreed but not yet implemented.
E Under repair or in fair to good repair; but no user identified; or under threat of vacancy with no obvious new user (applicable only to buildings capable of beneficial use).

- F** Repair scheme in progress and (where applicable) end use or user identified; functionally redundant buildings with new use agreed but not yet implemented.

NOTE:
 2011 priority categories are given in brackets.

ABBREVIATIONS

CA	Conservation Area
LB	Listed Building
LPA	Local Planning Authority
NP	National Park
RPG	Registered Park and Garden
SM	Scheduled Monument
UA	Unitary Authority
WHS	World Heritage Site

	<p>SITE NAME: Stable block and riding school, Wentworth Woodhouse, Wentworth</p> <p>DESIGNATION: Listed Building Grade I, RPG II*</p> <p>CONDITION: Fair</p> <p>OCCUPANCY: Vacant</p> <p>PRIORITY: E (E)</p> <p>OWNER TYPE: Private</p>	<p>Stable block and riding school, 1760s, situated approx 300 metres north-west of the house.</p> <p>Contact: Principal Heritage at Risk Adviser 01904 601901</p>
	<p>SITE NAME: Church of St Michael and All Angels, Church Street, Great Houghton</p> <p>DESIGNATION: Listed Place of Worship Grade II*</p> <p>CONDITION: Very bad</p> <p>PRIORITY: D (D)</p> <p>OWNER TYPE: Religious organisation</p>	<p>C17 chapel, severe stone decay and poor roofs. Grant offered for repair.</p> <p>Contact: Principal Heritage at Risk Adviser 01904 601901</p>
	<p>SITE NAME: Church of St Leonard, Doncaster Road, Thrybergh</p> <p>DESIGNATION: Listed Place of Worship Grade II*, CA</p> <p>CONDITION: Very bad</p> <p>PRIORITY: D (D)</p> <p>OWNER TYPE: Religious organisation</p>	<p>Medieval church with fine monuments. Roofs in poor condition. Grant offered for repair.</p> <p>Contact: Principal Heritage at Risk Adviser 01904 601901</p>
	<p>SITE NAME: Church of St Peter and St Paul, Todwick</p> <p>DESIGNATION: Listed Place of Worship Grade II*, CA</p> <p>CONDITION: Poor</p> <p>PRIORITY: C (C)</p> <p>OWNER TYPE: Religious organisation</p>	<p>Medieval church with C11 nave, C14 chancel and C15 tower with C18 and C19 alterations. Tower parapets and pinnacles in poor condition.</p> <p>Contact: Principal Heritage at Risk Adviser 01904 601901</p>

SITE NAME:	Roman Ridge (Roman road): section 135yds (120m) long, east of Hooper House, Brampton Bierlow	
DESIGNATION:	Scheduled Monument (No.1004830)	CONDITION: Generally unsatisfactory with major localised problems
PRINCIPAL VULNERABILITY:	Arable clipping	TREND: Declining
OWNER TYPE:	Private	CONTACT: Principal Heritage at Risk Adviser 01904 601901

SITE NAME:	Roman Ridge (Roman road): section south of Hooper House, Brampton Bierlow	
DESIGNATION:	Scheduled Monument (No.1004831)	CONDITION: Generally unsatisfactory with major localised problems
PRINCIPAL VULNERABILITY:	Arable clipping	TREND: Declining
OWNER TYPE:	Private	CONTACT: Principal Heritage at Risk Adviser 01904 601901

SITE NAME:	Roman Ridge: section 300yds (270m) long on Birchcliff Bank, Brampton Bierlow	
DESIGNATION:	Scheduled Monument (No.1004809)	CONDITION: Generally satisfactory but with significant localised problems
PRINCIPAL VULNERABILITY:	Arable clipping	TREND: Declining
OWNER TYPE:	Private	CONTACT: Principal Heritage at Risk Adviser 01904 601901

PRIORITY (FOR BUILDINGS)

- A** Immediate risk of further rapid deterioration or loss of fabric; no solution agreed.
- B** Immediate risk of further rapid deterioration or loss of fabric; solution agreed but not yet implemented.
- C** Slow decay; no solution agreed.

- D** Slow decay; solution agreed but not yet implemented.
- E** Under repair or in fair to good repair; but no user identified; or under threat of vacancy with no obvious new user (applicable only to buildings capable of beneficial use).

- F** Repair scheme in progress and (where applicable) end use or user identified; functionally redundant buildings with new use agreed but not yet implemented.

NOTE:
2011 priority categories are given in brackets.

ABBREVIATIONS

CA	Conservation Area
LB	Listed Building
LPA	Local Planning Authority
NP	National Park
RPG	Registered Park and Garden
SM	Scheduled Monument
UA	Unitary Authority
WHS	World Heritage Site

SITE NAME: Roman Ridge: section 400yds (370m) long south of Abdy Farm, Brampton Bierlow			
DESIGNATION:	Scheduled Monument (No.1004810)	CONDITION:	Generally unsatisfactory with major localised problems
PRINCIPAL VULNERABILITY:	Arable clipping	TREND:	Declining
OWNER TYPE:	Private	CONTACT:	Principal Heritage at Risk Adviser 01904 601901

SITE NAME: Kimberworth motte and bailey castle, Rotherham			
DESIGNATION:	Scheduled Monument (No.1013469)	CONDITION:	Generally unsatisfactory with major localised problems
PRINCIPAL VULNERABILITY:	Dumping	TREND:	Declining
OWNER TYPE:	Private	CONTACT:	Principal Heritage at Risk Adviser 01904 601901

SITE NAME: Roman Ridge: section 110yds (100m) long, 450yds (410m) NNE of Kimberworth Park Farm, Rotherham			
DESIGNATION:	Scheduled Monument (No.1004835)	CONDITION:	Generally satisfactory but with minor localised problems
PRINCIPAL VULNERABILITY:	Scrub/tree growth	TREND:	Declining
OWNER TYPE:	Private	CONTACT:	Principal Heritage at Risk Adviser 01904 601901

SITE NAME: Roman Ridge: section 300yds (270m) long north of Birchwood (east of Chemical Cottages), Rotherham			
DESIGNATION:	Scheduled Monument (No.1004813)	CONDITION:	Generally satisfactory but with significant localised problems
PRINCIPAL VULNERABILITY:	Arable clipping	TREND:	Declining
OWNER TYPE:	Private	CONTACT:	Principal Heritage at Risk Adviser 01904 601901

SITE NAME: Roman Ridge: section 400yds (370m) long from Hill Top Lane to Little Common Lane, Rotherham			
DESIGNATION:	Scheduled Monument (No.1004808)	CONDITION:	Generally satisfactory but with significant localised problems
PRINCIPAL VULNERABILITY:	Moderate visitor erosion	TREND:	Declining
OWNER TYPE:	Local authority	CONTACT:	Principal Heritage at Risk Adviser 01904 601901

SITE NAME: Roman Ridge: section 400yds (370m) long in Wath Wood, Rotherham			
DESIGNATION:	Scheduled Monument (No.1004811)	CONDITION:	Generally satisfactory but with significant localised problems
PRINCIPAL VULNERABILITY:	Moderate vehicle damage/erosion	TREND:	Declining
OWNER TYPE:	Local authority	CONTACT:	Principal Heritage at Risk Adviser 01904 601901

SITE NAME: Roman Ridge: south east of Hill Top (section 700yds (660m) long, Meadowhall Road to Hill Top), Rotherham			
DESIGNATION:	Scheduled Monument (No.1004807)	CONDITION:	Generally satisfactory but with significant localised problems
PRINCIPAL VULNERABILITY:	Deterioration – in need of management	TREND:	Declining
OWNER TYPE:	Local authority	CONTACT:	Principal Heritage at Risk Adviser 01904 601901

PRIORITY (FOR BUILDINGS)

- A** Immediate risk of further rapid deterioration or loss of fabric; no solution agreed.
- B** Immediate risk of further rapid deterioration or loss of fabric; solution agreed but not yet implemented.
- C** Slow decay; no solution agreed.

- D** Slow decay; solution agreed but not yet implemented.
- E** Under repair or in fair to good repair; but no user identified; or under threat of vacancy with no obvious new user (applicable only to buildings capable of beneficial use).

- F** Repair scheme in progress and (where applicable) end use or user identified; functionally redundant buildings with new use agreed but not yet implemented.

NOTE:
2011 priority categories are given in brackets.

ABBREVIATIONS

CA	Conservation Area
LB	Listed Building
LPA	Local Planning Authority
NP	National Park
RPG	Registered Park and Garden
SM	Scheduled Monument
UA	Unitary Authority
WHS	World Heritage Site

SITE NAME:	Swinton Pottery (The Rockingham Works), 310m and 120m north west of Keeper's Cottage, Rotherham		
DESIGNATION:	Scheduled Monument (No.1020067)	CONDITION:	Generally unsatisfactory with major localised problems
PRINCIPAL VULNERABILITY:	Moderate natural erosion	TREND:	Declining
OWNER TYPE:	Private	CONTACT:	Principal Heritage at Risk Adviser 01904 601901

SITE NAME:	Roman Ridge: section 330yds (300m) long, south of Dog Kennel Pond, Wentworth Park, Wentworth		
DESIGNATION:	Scheduled Monument (No.1004833)	CONDITION:	Extensive significant problems
PRINCIPAL VULNERABILITY:	Arable ploughing	TREND:	Declining
OWNER TYPE:	Private	CONTACT:	Principal Heritage at Risk Adviser 01904 601901

SITE NAME:	Roman Ridge: section 500yds (460m) long, north of Dog Kennel Pond, Wentworth Park, Wentworth		
DESIGNATION:	Scheduled Monument (No.1004832)	CONDITION:	Generally unsatisfactory with major localised problems
PRINCIPAL VULNERABILITY:	Extensive stock erosion	TREND:	Declining
OWNER TYPE:	Private	CONTACT:	Principal Heritage at Risk Adviser 01904 601901

SITE NAME:	Doncaster Road, Rotherham Town Centre		
DESIGNATION:	Conservation Area	CONDITION:	Very bad
VULNERABILITY:	Medium	TREND:	Deteriorating
CONTACT:	Jonathan Bell (LPA) 01709 823 811	NEW ENTRY:	No

SITE NAME:	Greasborough, Rotherham Urban		
DESIGNATION:	Conservation Area	CONDITION:	Very bad
VULNERABILITY:	Low	TREND:	Improving
CONTACT:	Jonathan Bell (LPA) 01709 823 811	NEW ENTRY:	No

SITE NAME:	Rotherham Town Centre		
DESIGNATION:	Conservation Area	CONDITION:	Very bad
VULNERABILITY:	Low	TREND:	Improving
CONTACT:	Jonathan Bell (LPA) 01709 823 811	NEW ENTRY:	No

SITE NAME:	Wales, Rotherham South		
DESIGNATION:	Conservation Area	CONDITION:	Poor
VULNERABILITY:	Low	TREND:	Deteriorating
CONTACT:	Jonathan Bell (LPA) 01709 823 811	NEW ENTRY:	No

SHEFFIELD



SITE NAME: **Loxley United Reformed Church, Loxley Road, Bradfield**

Former church, 1787. Closed in 1994. Recently suffered from further vandalism, condition deteriorating.

DESIGNATION: Listed Building Grade II*

CONDITION: Poor

OCCUPANCY: Vacant

PRIORITY: C (C)

OWNER TYPE: Private

Contact: Principal Heritage at Risk Adviser 01904 601901

PRIORITY (FOR BUILDINGS)

- A** Immediate risk of further rapid deterioration or loss of fabric; no solution agreed.
- B** Immediate risk of further rapid deterioration or loss of fabric; solution agreed but not yet implemented.
- C** Slow decay; no solution agreed.

- D** Slow decay; solution agreed but not yet implemented.
- E** Under repair or in fair to good repair; but no user identified; or under threat of vacancy with no obvious new user (applicable only to buildings capable of beneficial use).

- F** Repair scheme in progress and (where applicable) end use or user identified; functionally redundant buildings with new use agreed but not yet implemented.

NOTE:
2011 priority categories are given in brackets.

ABBREVIATIONS

CA	Conservation Area
LB	Listed Building
LPA	Local Planning Authority
NP	National Park
RPG	Registered Park and Garden
SM	Scheduled Monument
UA	Unitary Authority
WHS	World Heritage Site



SITE NAME:	Leah's Yard, 20-22 Cambridge Street, Sheffield
DESIGNATION:	Listed Building Grade II*, CA
CONDITION:	Poor
OCCUPANCY:	Vacant
PRIORITY:	D (D)
OWNER TYPE:	Local authority

Mid C19 cutlery/silversmithing works, with late C19 alterations. General decay, some fire damage. Use for shops and food/drink agreed and included in "New Retail Quarter" proposals. Some patch repairs to the roof have been carried out.

Contact: Principal Heritage at Risk Adviser 01904 601901



SITE NAME:	Nonconformist Chapel, General Cemetery, Cemetery Road, Sheffield
DESIGNATION:	Listed Building Grade II*, CA, RPG II*
CONDITION:	Poor
OCCUPANCY:	Vacant
PRIORITY:	A (A)
OWNER TYPE:	Trust

Cemetery chapel built in circa 1836. Lead has been stolen from the roof and not reinstated, risking further structural deterioration.

Contact: Principal Heritage at Risk Adviser 01904 601901



SITE NAME:	Wicker Arch and adjoining viaduct, The Wicker, Sheffield
DESIGNATION:	Listed Building Grade II*
CONDITION:	Fair
OCCUPANCY:	Part occupied
PRIORITY:	C (C)
OWNER TYPE:	Company

Railway viaduct, 1848. Main arch listed grade II* has been cleared and overhauled but the remaining arches are suffering from stone theft (parapets) and general lack of maintenance. Many of the adjacent (grade II listed) viaduct arches are in use for workshops but remain in poor repair.

Contact: Principal Heritage at Risk Adviser 01904 601901



SITE NAME:	Gateway and adjoining walls at garden entrance to Oakes Park, Norton, Sheffield
DESIGNATION:	Listed Building Grade II*, CA, RPG II
CONDITION:	Poor
OCCUPANCY:	N/A
PRIORITY:	C (C)
OWNER TYPE:	Private

Early C18 and early C19 gateway with ornamental iron gates leading to C18 gardens. The gates are rusty and the gate piers are in poor condition. The park is also at risk.

Contact: Principal Heritage at Risk Adviser 01904 601901



SITE NAME:	Seventh Day Adventist Church adjoining school and boundary wall, Andover Street
DESIGNATION:	Listed Place of Worship Grade II, CA
CONDITION:	Poor
PRIORITY:	C (C)
OWNER TYPE:	Religious organisation

Victorian chapel, now Seventh Day Adventist Church. Roofs and rainwater goods in poor condition.

Contact: Principal Heritage at Risk Adviser 01904 601901



SITE NAME:	Church of St Paul, Wordsworth Avenue, Sheffield
DESIGNATION:	Listed Place of Worship Grade II*
CONDITION:	Poor
PRIORITY:	B (New entry)
OWNER TYPE:	Religious organisation

1960s church by Basil Spence. Repairs carried out to body of church, but extensive repair needed to the concrete cloisters which extend from the front of the church. A grant has been offered for repairs.

Contact: Principal Heritage at Risk Adviser 01904 601901

PRIORITY (FOR BUILDINGS)

- A** Immediate risk of further rapid deterioration or loss of fabric; no solution agreed.
- B** Immediate risk of further rapid deterioration or loss of fabric; solution agreed but not yet implemented.
- C** Slow decay; no solution agreed.

- D** Slow decay; solution agreed but not yet implemented.
- E** Under repair or in fair to good repair; but no user identified; or under threat of vacancy with no obvious new user (applicable only to buildings capable of beneficial use).

- F** Repair scheme in progress and (where applicable) end use or user identified; functionally redundant buildings with new use agreed but not yet implemented.

NOTE:
2011 priority categories are given in brackets.

ABBREVIATIONS

CA	Conservation Area
LB	Listed Building
LPA	Local Planning Authority
NP	National Park
RPG	Registered Park and Garden
SM	Scheduled Monument
UA	Unitary Authority
WHS	World Heritage Site

SITE NAME:	Little Matlock rolling mill immediately south and east of Olive Terrace, Bradfield		
DESIGNATION:	Scheduled Monument (No.1019857)	CONDITION:	Generally unsatisfactory with major localised problems
PRINCIPAL VULNERABILITY:	Other	TREND:	Declining
OWNER TYPE:	Private	CONTACT:	Principal Heritage at Risk Adviser 01904 601901

SITE NAME:	Handlands Romano-British settlement, 460m south west of Woodseats Farm, Ecclesfield		
DESIGNATION:	Scheduled Monument (No.1017835)	CONDITION:	Generally satisfactory but with significant localised problems
PRINCIPAL VULNERABILITY:	Extensive visitor erosion	TREND:	Declining
OWNER TYPE:	Private	CONTACT:	Principal Heritage at Risk Adviser 01904 601901

SITE NAME:	Willow Garth moated site and fishpond, Ecclesfield		
DESIGNATION:	Scheduled Monument (No.1012477)	CONDITION:	Generally satisfactory but with significant localised problems
PRINCIPAL VULNERABILITY:	Scrub/tree growth	TREND:	Declining
OWNER TYPE:	Private	CONTACT:	Principal Heritage at Risk Adviser 01904 601901

SITE NAME:	Former Sanderson's Darnall Steelworks and Don Valley Glassworks, Darnall Road, Sheffield		
DESIGNATION:	Scheduled Monument (No.1021424)	CONDITION:	Extensive significant problems
PRINCIPAL VULNERABILITY:	Collapse	TREND:	Declining
OWNER TYPE:	Private	CONTACT:	Principal Heritage at Risk Adviser 01904 601901

SITE NAME:	Mousehole Forge, Malin Bridge, Sheffield		
DESIGNATION:	Scheduled Monument (No.1004804)	CONDITION:	Generally unsatisfactory with major localised problems
PRINCIPAL VULNERABILITY:	Scrub/tree growth	TREND:	Declining
OWNER TYPE:	Private	CONTACT:	Principal Heritage at Risk Adviser 01904 601901

SITE NAME:	Roman Ridge: section 600yds (550m) long between Jenkin Lane (now Road) and Tylers Street, Sheffield		
DESIGNATION:	Scheduled Monument (No.1004806)	CONDITION:	Generally unsatisfactory with major localised problems
PRINCIPAL VULNERABILITY:	Moderate visitor erosion	TREND:	Declining
OWNER TYPE:	Local authority	CONTACT:	Principal Heritage at Risk Adviser 01904 601901

SITE NAME:	The Shepherd Wheel, Sheffield		
DESIGNATION:	Scheduled Monument (No.1002931)	CONDITION:	Generally satisfactory but with significant localised problems
PRINCIPAL VULNERABILITY:	Other	TREND:	Declining
OWNER TYPE:	Local authority	CONTACT:	Principal Heritage at Risk Adviser 01904 601901

PRIORITY (FOR BUILDINGS)

- A** Immediate risk of further rapid deterioration or loss of fabric; no solution agreed.
- B** Immediate risk of further rapid deterioration or loss of fabric; solution agreed but not yet implemented.
- C** Slow decay; no solution agreed.

- D** Slow decay; solution agreed but not yet implemented.
- E** Under repair or in fair to good repair; but no user identified; or under threat of vacancy with no obvious new user (applicable only to buildings capable of beneficial use).

- F** Repair scheme in progress and (where applicable) end use or user identified; functionally redundant buildings with new use agreed but not yet implemented.

NOTE:
2011 priority categories are given in brackets.

ABBREVIATIONS

CA	Conservation Area
LB	Listed Building
LPA	Local Planning Authority
NP	National Park
RPG	Registered Park and Garden
SM	Scheduled Monument
UA	Unitary Authority
WHS	World Heritage Site

SITE NAME:	Iron Age and Roman quern workings on Wharnccliffe Rocks, Stocksbridge		
DESIGNATION:	Scheduled Monument (No.1004802)	CONDITION:	Generally unsatisfactory with major localised problems
PRINCIPAL VULNERABILITY:	Plant growth	TREND:	Declining
OWNER TYPE:	Government or Agency	CONTACT:	Principal Heritage at Risk Adviser 01904 601901



SITE NAME:	Oakes Park, Sheffield
DESIGNATION:	Registered Park and Garden Grade II*, also CA, 9 LBs
CONDITION:	Extensive significant problems
VULNERABILITY:	High
TREND:	Declining
OWNER TYPE:	Mixed, multiple owners

Gardens and pleasure grounds with early to mid C18 origins, an early C19 terrace and parkland probably of early C19 date. Park and gardens compromised by multiple use, condition of park is poor and listed structures in very poor condition.

Contact: Principal Heritage at Risk Adviser 01904 601901



SITE NAME:	Sheffield General Cemetery, Sheffield
DESIGNATION:	Registered Park and Garden Grade II*, also CA, 9 LBs
CONDITION:	Generally unsatisfactory with major localised problems
VULNERABILITY:	High
TREND:	Declining
OWNER TYPE:	Local authority, multiple owners

Cemetery of 1836 designed by Sheffield architect Samuel Worth (fl.1830) with a chapel, catacombs and a cemetery office, and a layout which makes dramatic use of a quarried hillside site. An extension of 1846 for Anglican burials, laid out by Robert Marnock (1800-89). The cemetery retains both its Anglican and Non-Conformist Chapels (listed grade II*) the latter a building at risk. Site managed by The Friends of Sheffield General Cemetery.

Contact: Principal Heritage at Risk Adviser 01904 601901

SITE NAME:	Kelham Island		
DESIGNATION:	Conservation Area	CONDITION:	Very bad
VULNERABILITY:	Low	TREND:	Improving
CONTACT:	John Stonard (LPA) 0114 273 4472	NEW ENTRY:	Yes

SITE NAME:	Sheffield General Cemetery		
DESIGNATION:	Conservation Area	CONDITION:	Very bad
VULNERABILITY:	Low	TREND:	Deteriorating
CONTACT:	John Stonard (LPA) 0114 273 4472	NEW ENTRY:	No

SITE NAME:	Well Meadow		
DESIGNATION:	Conservation Area	CONDITION:	Very bad
VULNERABILITY:	Low	TREND:	Deteriorating
CONTACT:	John Stonard (LPA) 0114 273 4472	NEW ENTRY:	No

WEST YORKSHIRE

BRADFORD



SITE NAME:	Manningham Mill (ancillary buildings and boiler house), Heaton Street, Heaton, Bradford
DESIGNATION:	Listed Building Grade II*, CA
CONDITION:	Fair
OCCUPANCY:	Part occupied
PRIORITY:	C (F)
OWNER TYPE:	Company

Silk mill, with boiler house, chimney and warehouse. Built in 1873. Scheme of residential and office conversion complete. Mill no longer a risk but ancillary buildings and boiler house are.

Contact: Principal Heritage at Risk Adviser 01904 601901

PRIORITY (FOR BUILDINGS)

- A** Immediate risk of further rapid deterioration or loss of fabric; no solution agreed.
B Immediate risk of further rapid deterioration or loss of fabric; solution agreed but not yet implemented.
C Slow decay; no solution agreed.







- D** Slow decay; solution agreed but not yet implemented.
E Under repair or in fair to good repair; but no user identified; or under threat of vacancy with no obvious new user (applicable only to buildings capable of beneficial use).

- F** Repair scheme in progress and (where applicable) end use or user identified; functionally redundant buildings with new use agreed but not yet implemented.

NOTE:
2011 priority categories are given in brackets.

ABBREVIATIONS

CA	Conservation Area
LB	Listed Building
LPA	Local Planning Authority
NP	National Park
RPG	Registered Park and Garden
SM	Scheduled Monument
UA	Unitary Authority
WHS	World Heritage Site

	<p>SITE NAME: Leventhorpe Hall, 1289 and 1291 Thornton Road, Lower Grange, Bradford</p> <p>DESIGNATION: Listed Building Grade II*</p> <p>CONDITION: Poor</p> <p>OCCUPANCY: Vacant</p> <p>PRIORITY: D (D)</p> <p>OWNER TYPE: Private</p>	<p>Late C17 house with C19 additions. Windows are broken, the roof is sagging with missing slates. The east wall is failing. The site in general has substantially deteriorated but not the Hall. Residential scheme has consent for the whole site, but work has stalled.</p> <p>Contact: Principal Heritage at Risk Adviser 01904 601901</p>
	<p>SITE NAME: Mill Building at Low Mills, Low Mill Lane, Keighley</p> <p>DESIGNATION: Listed Building Grade II*</p> <p>CONDITION: Poor</p> <p>OCCUPANCY: Vacant</p> <p>PRIORITY: D (D)</p> <p>OWNER TYPE: Company</p>	<p>Late C18. Early cotton mill, adjacent to supermarket and car park. Application approved for residential use but little progress on site as yet.</p> <p>Contact: Principal Heritage at Risk Adviser 01904 601901</p>
	<p>SITE NAME: Waterloo Mill, Howden Road, Silsden</p> <p>DESIGNATION: Listed Building Grade II*, CA</p> <p>CONDITION: Fair</p> <p>OCCUPANCY: Part occupied</p> <p>PRIORITY: F (F)</p> <p>OWNER TYPE: Company</p>	<p>Main four storey spinning mill complex. The engine house, which still contains the mill engine, is deteriorating. Part converted to residential use, part in commercial and manufacturing use. The Chimney was extensively repaired in 2005.</p> <p>Contact: Principal Heritage at Risk Adviser 01904 601901</p>
	<p>SITE NAME: Church of St Clement, Barkerend Road</p> <p>DESIGNATION: Listed Place of Worship Grade II*, CA</p> <p>CONDITION: Poor</p> <p>PRIORITY: F (F)</p> <p>OWNER TYPE: Religious organisation</p>	<p>Church dating to 1894, of dressed limestone with slate roof. Its principle feature of interest is the interior designed by Morris and Co. Grant-aided repairs are underway to the nave and north aisle roofs.</p> <p>Contact: Principal Heritage at Risk Adviser 01904 601901</p>
	<p>SITE NAME: Church of All Saints, Little Horton Lane</p> <p>DESIGNATION: Listed Place of Worship Grade II*, CA</p> <p>CONDITION: Poor</p> <p>PRIORITY: D (F)</p> <p>OWNER TYPE: Religious organisation</p>	<p>Noble Victorian church with prominent south east tower and spire. Previous phases of repair complete, but some high-level stonework is in poor repair. Grant offered for repairs.</p> <p>Contact: Principal Heritage at Risk Adviser 01904 601901</p>
	<p>SITE NAME: Church of St Chad, St Chad's Road</p> <p>DESIGNATION: Listed Place of Worship Grade II, CA</p> <p>CONDITION: Poor</p> <p>PRIORITY: D (D)</p> <p>OWNER TYPE: Religious organisation</p>	<p>1916 Arts and Crafts church. Poor roofs to east apses and Lady Chapel. Grant offered for roof repairs.</p> <p>Contact: Principal Heritage at Risk Adviser 01904 601901</p>

PRIORITY (FOR BUILDINGS)

- A** Immediate risk of further rapid deterioration or loss of fabric; no solution agreed.
- B** Immediate risk of further rapid deterioration or loss of fabric; solution agreed but not yet implemented.
- C** Slow decay; no solution agreed.

- D** Slow decay; solution agreed but not yet implemented.
- E** Under repair or in fair to good repair; but no user identified; or under threat of vacancy with no obvious new user (applicable only to buildings capable of beneficial use).

- F** Repair scheme in progress and (where applicable) end use or user identified; functionally redundant buildings with new use agreed but not yet implemented.

NOTE:
2011 priority categories are given in brackets.

ABBREVIATIONS

CA	Conservation Area
LB	Listed Building
LPA	Local Planning Authority
NP	National Park
RPG	Registered Park and Garden
SM	Scheduled Monument
UA	Unitary Authority
WHS	World Heritage Site



SITE NAME: **Church of St Paul,
St Paul's Avenue**

Small Gothic church dating to 1838 and constructed from sandstone with ashlar dressings. Grant offered for repairs to the tower, spire and rainwater goods.

DESIGNATION: Listed Place of Worship Grade II, CA
CONDITION: Poor
PRIORITY: D (D)
OWNER TYPE: Religious organisation

Contact: Principal Heritage at Risk Adviser 01904 601901



SITE NAME: **Church of St Stephen,
Donisthorpe Street,
Bradford**

Victorian city church. The roofs are in poor condition, leading to extensive water penetration and timber decay. A grant has been offered.

DESIGNATION: Listed Place of Worship Grade II
CONDITION: Poor
PRIORITY: D (New entry)
OWNER TYPE: Religious organisation

Contact: Principal Heritage at Risk Adviser 01904 601901



SITE NAME: **St Michael and All Angels,
Church Street,
Haworth,
Keighley**

Large Victorian church with C16 tower. Roof coverings in poor condition and deterioration of mural paintings. Grant offered for repair.

DESIGNATION: Listed Place of Worship Grade II*, CA
CONDITION: Poor
PRIORITY: D (D)
OWNER TYPE: Religious organisation

Contact: Principal Heritage at Risk Adviser 01904 601901



SITE NAME: **Church of St James,
Thornton Road,
Thornton**

Large Victorian church with Morris glass. Slate roofs in poor condition. Grant offered for repairs.

DESIGNATION: Listed Place of Worship Grade II, CA
CONDITION: Poor
PRIORITY: D (D)
OWNER TYPE: Religious organisation

Contact: Principal Heritage at Risk Adviser 01904 601901

SITE NAME:	Late prehistoric enclosed settlement known as Round Dykes Camp on Addingham Low Moor, Addingham		
DESIGNATION:	Scheduled Monument (No.1018259)	CONDITION:	Generally unsatisfactory with major localised problems
PRINCIPAL VULNERABILITY:	Moderate vehicle damage/erosion	TREND:	Declining
OWNER TYPE:	Private	CONTACT:	Principal Heritage at Risk Adviser 01904 601901

SITE NAME:	Cup and ring marked rock north of Pennythorn Hill, Baildon		
DESIGNATION:	Scheduled Monument (No.1012684)	CONDITION:	Generally unsatisfactory with major localised problems
PRINCIPAL VULNERABILITY:	Extensive visitor erosion	TREND:	Declining
OWNER TYPE:	Local authority	CONTACT:	Principal Heritage at Risk Adviser 01904 601901

SITE NAME:	Cup-marked rock on slight bank north east of Glovershaw quarry, Baildon		
DESIGNATION:	Scheduled Monument (No.1009724)	CONDITION:	Generally satisfactory but with significant localised problems
PRINCIPAL VULNERABILITY:	Extensive visitor erosion	TREND:	Declining
OWNER TYPE:	Local authority	CONTACT:	Principal Heritage at Risk Adviser 01904 601901

PRIORITY (FOR BUILDINGS)

- A** Immediate risk of further rapid deterioration or loss of fabric; no solution agreed.
B Immediate risk of further rapid deterioration or loss of fabric; solution agreed but not yet implemented.
C Slow decay; no solution agreed.

- D** Slow decay; solution agreed but not yet implemented.
E Under repair or in fair to good repair; but no user identified; or under threat of vacancy with no obvious new user (applicable only to buildings capable of beneficial use).

- F** Repair scheme in progress and (where applicable) end use or user identified; functionally redundant buildings with new use agreed but not yet implemented.

NOTE:
2011 priority categories are given in brackets.

ABBREVIATIONS

CA	Conservation Area
LB	Listed Building
LPA	Local Planning Authority
NP	National Park
RPG	Registered Park and Garden
SM	Scheduled Monument
UA	Unitary Authority
WHS	World Heritage Site

SITE NAME: Enclosed settlement known as 'Soldier's Trench' including a cup-marked rock, Baildon			
DESIGNATION:	Scheduled Monument (No.1009718)	CONDITION:	Generally unsatisfactory with major localised problems
PRINCIPAL VULNERABILITY:	Extensive visitor erosion	TREND:	Declining
OWNER TYPE:	Local authority	CONTACT:	Principal Heritage at Risk Adviser 01904 601901

SITE NAME: Northernmost of two cairns east of Glovershaw quarry, including adjacent cup-marked rock, Baildon			
DESIGNATION:	Scheduled Monument (No.1013408)	CONDITION:	Generally unsatisfactory with major localised problems
PRINCIPAL VULNERABILITY:	Plant growth	TREND:	Declining
OWNER TYPE:	Local authority	CONTACT:	Principal Heritage at Risk Adviser 01904 601901

SITE NAME: Round cairn and curving bank on Pennythorn Hill, Baildon			
DESIGNATION:	Scheduled Monument (No.1012683)	CONDITION:	Generally unsatisfactory with major localised problems
PRINCIPAL VULNERABILITY:	Plant growth	TREND:	Declining
OWNER TYPE:	Local authority	CONTACT:	Principal Heritage at Risk Adviser 01904 601901

SITE NAME: Round cairn on east flank of Baildon Hill, Baildon			
DESIGNATION:	Scheduled Monument (No.1012676)	CONDITION:	Generally satisfactory but with significant localised problems
PRINCIPAL VULNERABILITY:	Plant growth	TREND:	Declining
OWNER TYPE:	Local authority	CONTACT:	Principal Heritage at Risk Adviser 01904 601901

SITE NAME: Small cup-marked rock 30m east of Glovershaw quarry, Baildon			
DESIGNATION:	Scheduled Monument (No.1009722)	CONDITION:	Generally unsatisfactory with major localised problems
PRINCIPAL VULNERABILITY:	Extensive visitor erosion	TREND:	Declining
OWNER TYPE:	Local authority	CONTACT:	Principal Heritage at Risk Adviser 01904 601901

SITE NAME: Southernmost of two cairns east of Glovershaw quarry, Baildon			
DESIGNATION:	Scheduled Monument (No.1009725)	CONDITION:	Generally unsatisfactory with major localised problems
PRINCIPAL VULNERABILITY:	Plant growth	TREND:	Declining
OWNER TYPE:	Local authority	CONTACT:	Principal Heritage at Risk Adviser 01904 601901

SITE NAME: Cairn 330m north of Woodhead on Harden Moor, Bradford			
DESIGNATION:	Scheduled Monument (No.1018239)	CONDITION:	Generally satisfactory but with significant localised problems
PRINCIPAL VULNERABILITY:	Plant growth	TREND:	Declining
OWNER TYPE:	Local authority	CONTACT:	Principal Heritage at Risk Adviser 01904 601901

PRIORITY (FOR BUILDINGS)

- A** Immediate risk of further rapid deterioration or loss of fabric; no solution agreed.
- B** Immediate risk of further rapid deterioration or loss of fabric; solution agreed but not yet implemented.
- C** Slow decay; no solution agreed.

- D** Slow decay; solution agreed but not yet implemented.
- E** Under repair or in fair to good repair; but no user identified; or under threat of vacancy with no obvious new user (applicable only to buildings capable of beneficial use).

- F** Repair scheme in progress and (where applicable) end use or user identified; functionally redundant buildings with new use agreed but not yet implemented.

NOTE:
2011 priority categories are given in brackets.

ABBREVIATIONS

CA	Conservation Area
LB	Listed Building
LPA	Local Planning Authority
NP	National Park
RPG	Registered Park and Garden
SM	Scheduled Monument
UA	Unitary Authority
WHS	World Heritage Site

SITE NAME: Twelve Apostles stone circle, Burley Moor, Burley			
DESIGNATION:	Scheduled Monument (No.1011763)	CONDITION:	Generally unsatisfactory with major localised problems
PRINCIPAL VULNERABILITY:	Extensive visitor erosion	TREND:	Declining
OWNER TYPE:	Private	CONTACT:	Principal Heritage at Risk Adviser 01904 601901

SITE NAME: Late prehistoric enclosed settlement known as Castle Stead Ring, Cullingworth			
DESIGNATION:	Scheduled Monument (No.1018258)	CONDITION:	Generally satisfactory but with significant localised problems
PRINCIPAL VULNERABILITY:	Arable ploughing	TREND:	Declining
OWNER TYPE:	Private	CONTACT:	Principal Heritage at Risk Adviser 01904 601901

SITE NAME: Late prehistoric enclosed settlement known as Catstones Ring on Catstones Hill, Cullingworth			
DESIGNATION:	Scheduled Monument (No.1018240)	CONDITION:	Generally satisfactory but with significant localised problems
PRINCIPAL VULNERABILITY:	Plant growth	TREND:	Declining
OWNER TYPE:	Private	CONTACT:	Principal Heritage at Risk Adviser 01904 601901

SITE NAME: Cairnfield, carved rocks and associated curved bank at north west end of Green Crag Slack, east of Gill Head Reservoir, Ilkley			
DESIGNATION:	Scheduled Monument (No.1013872)	CONDITION:	Generally unsatisfactory with major localised problems
PRINCIPAL VULNERABILITY:	Vandalism	TREND:	Declining
OWNER TYPE:	Local authority	CONTACT:	Principal Heritage at Risk Adviser 01904 601901

SITE NAME: Cup and Ring marked rock known as the Hanging Stone Rock, Ilkley			
DESIGNATION:	Scheduled Monument (No.1012008)	CONDITION:	Generally satisfactory but with significant localised problems
PRINCIPAL VULNERABILITY:	Vandalism	TREND:	Declining
OWNER TYPE:	Local authority	CONTACT:	Principal Heritage at Risk Adviser 01904 601901

SITE NAME: Enclosure with carved rocks and disturbed cairn known as Green Crag Enclosure, Ilkley			
DESIGNATION:	Scheduled Monument (No.1012840)	CONDITION:	Generally satisfactory but with significant localised problems
PRINCIPAL VULNERABILITY:	Plant growth	TREND:	Declining
OWNER TYPE:	Local authority	CONTACT:	Principal Heritage at Risk Adviser 01904 601901

SITE NAME: Two cup marked rocks in path south east of quarry at Cow and Calf Rocks, Ilkley			
DESIGNATION:	Scheduled Monument (No.1012838)	CONDITION:	Generally unsatisfactory with major localised problems
PRINCIPAL VULNERABILITY:	Extensive visitor erosion	TREND:	Declining
OWNER TYPE:	Local authority	CONTACT:	Principal Heritage at Risk Adviser 01904 601901

PRIORITY (FOR BUILDINGS)

- A** Immediate risk of further rapid deterioration or loss of fabric; no solution agreed.
- B** Immediate risk of further rapid deterioration or loss of fabric; solution agreed but not yet implemented.
- C** Slow decay; no solution agreed.

- D** Slow decay; solution agreed but not yet implemented.
- E** Under repair or in fair to good repair; but no user identified; or under threat of vacancy with no obvious new user (applicable only to buildings capable of beneficial use).

- F** Repair scheme in progress and (where applicable) end use or user identified; functionally redundant buildings with new use agreed but not yet implemented.

NOTE:
2011 priority categories are given in brackets.

ABBREVIATIONS

CA	Conservation Area
LB	Listed Building
LPA	Local Planning Authority
NP	National Park
RPG	Registered Park and Garden
SM	Scheduled Monument
UA	Unitary Authority
WHS	World Heritage Site



SITE NAME:	Whinburn, Keighley
DESIGNATION:	Registered Park and Garden Grade II also 3 LBs
CONDITION:	Generally satisfactory but with minor localised problems
VULNERABILITY:	Low
TREND:	Unknown
OWNER TYPE:	Private, single owner

Gardens and pleasure grounds partly laid out c1897 with additional formal landscaping and features dating from 1912 to 1938, with some design work in the latter period by TH Mawson and Son. Formerly owned by Bradford City Council, now in private ownership and lay vacant for a number of years suffering decay and vandalism. New owners in process of repairing house and grounds.

Contact: Principal Heritage at Risk Adviser 01904 601901

SITE NAME:	Apsley Crescent, Manningham, Bradford	
DESIGNATION:	Conservation Area	CONDITION: Poor
VULNERABILITY:	Low	TREND: Deteriorating
CONTACT:	Jon Ackroyd (LPA) 01274 433952	NEW ENTRY?: No

SITE NAME:	Devonshire Park and Cliffe Castle, Keighley	
DESIGNATION:	Conservation Area	CONDITION: Poor
VULNERABILITY:	Low	TREND: Deteriorating
CONTACT:	Jon Ackroyd (LPA) 01274 433952	NEW ENTRY?: No

SITE NAME:	Great Horton	
DESIGNATION:	Conservation Area	CONDITION: Very bad
VULNERABILITY:	Low	TREND: Deteriorating
CONTACT:	Jon Ackroyd (LPA) 01274 433952	NEW ENTRY?: No

SITE NAME:	Haworth, Keighley	
DESIGNATION:	Conservation Area	CONDITION: Very bad
VULNERABILITY:	Low	TREND: Improving
CONTACT:	Jon Ackroyd (LPA) 01274 433952	NEW ENTRY?: No

SITE NAME:	Idle and The Green	
DESIGNATION:	Conservation Area	CONDITION: Very bad
VULNERABILITY:	Low	TREND: Deteriorating
CONTACT:	Jon Ackroyd (LPA) 01274 433952	NEW ENTRY?: No

SITE NAME:	Keighley Town Centre	
DESIGNATION:	Conservation Area	CONDITION: Very bad
VULNERABILITY:	Low	TREND: Improving
CONTACT:	Jon Ackroyd (LPA) 01274 433952	NEW ENTRY?: No

SITE NAME:	North Park Road	
DESIGNATION:	Conservation Area	CONDITION: Very bad
VULNERABILITY:	Low	TREND: Deteriorating
CONTACT:	Jon Ackroyd (LPA) 01274 433952	NEW ENTRY?: No

SITE NAME:	St Paul	
DESIGNATION:	Conservation Area	CONDITION: Very bad
VULNERABILITY:	Low	TREND: Deteriorating
CONTACT:	Jon Ackroyd (LPA) 01274 433952	NEW ENTRY?: No

PRIORITY (FOR BUILDINGS)

- A** Immediate risk of further rapid deterioration or loss of fabric; no solution agreed.
- B** Immediate risk of further rapid deterioration or loss of fabric; solution agreed but not yet implemented.
- C** Slow decay; no solution agreed.

- D** Slow decay; solution agreed but not yet implemented.
- E** Under repair or in fair to good repair; but no user identified; or under threat of vacancy with no obvious new user (applicable only to buildings capable of beneficial use).

- F** Repair scheme in progress and (where applicable) end use or user identified; functionally redundant buildings with new use agreed but not yet implemented.

NOTE:
2011 priority categories are given in brackets.

ABBREVIATIONS

CA	Conservation Area
LB	Listed Building
LPA	Local Planning Authority
NP	National Park
RPG	Registered Park and Garden
SM	Scheduled Monument
UA	Unitary Authority
WHS	World Heritage Site

SITE NAME:	The Goitside, Bradford		
DESIGNATION:	Conservation Area	CONDITION:	Very bad
VULNERABILITY:	Low	TREND:	Deteriorating
CONTACT:	Jon Ackroyd (LPA) 01274 433952	NEW ENTRY?:	No

SITE NAME:	Thornton		
DESIGNATION:	Conservation Area	CONDITION:	Very bad
VULNERABILITY:	Low	TREND:	Deteriorating
CONTACT:	Jon Ackroyd (LPA) 01274 433952	NEW ENTRY?:	No

BRADFORD / KIRKLEES / LEEDS

SITE NAME:	Battle of Adwalton Moor, Drighlington
DESIGNATION:	Registered Battlefield
CONDITION:	Generally unsatisfactory with major localised problems
VULNERABILITY:	Medium
TREND:	Declining
OWNER TYPE:	Private

The 1643 battle during the English Civil War on moorland outside Bradford in which some 14,000 men fought, gave control of the north of England to the Royalists. The battlefield faces various development pressures, notably from an industrial zone at its west end.

Contact: Principal Heritage at Risk Adviser 01904 601901

CALDERDALE

SITE NAME:	Double aisled barn to north west of Kirklees Priory Gatehouse, Kirklees Park, Brighouse
DESIGNATION:	Listed Building Grade I
CONDITION:	Fair
OCCUPANCY:	Part occupied
PRIORITY:	C (C)
OWNER TYPE:	Private

Aisled barn. One of the farm buildings of the Priory (now gone), with a C15 timber frame, which was later stone-clad. Whole complex continuing to decay. North east corner of stables and north threshing porch appear unstable. A report on development options is under consideration by the owners.

Contact: Principal Heritage at Risk Adviser 01904 601901



SITE NAME:	Home Farm Building No. 6, Kirklees Park, Brighouse
DESIGNATION:	Listed Building Grade II*
CONDITION:	Very bad
OCCUPANCY:	Vacant
PRIORITY:	A (A)
OWNER TYPE:	Private

Early C17 cowhouse, two cell house, possibly slaughter house. Gable wall partially collapsed and unstable.

Contact: Principal Heritage at Risk Adviser 01904 601901



SITE NAME:	Kirklees Priory Gatehouse, Kirklees Park, Brighouse
DESIGNATION:	Listed Building Grade II*
CONDITION:	Poor
OCCUPANCY:	Vacant
PRIORITY:	A (A)
OWNER TYPE:	Private

Gatehouse to the Priory (now gone). Early C16, part timber-framed. Holding repairs in place, but beginning to fail. Feasibility and consent for office or dwelling recently obtained. Timber decay ongoing, so that work is becoming urgently necessary.

Contact: Principal Heritage at Risk Adviser 01904 601901



SITE NAME:	L-shaped aisled barn, Kirklees Park, Brighouse
DESIGNATION:	Listed Building Grade II*
CONDITION:	Fair
OCCUPANCY:	Vacant
PRIORITY:	C (C)
OWNER TYPE:	Private

Aisled barn, early C16, encased in stone during the early to mid C17. Part of a little used farm complex. Area of roof missing to north and some timber decay to frame.

Contact: Principal Heritage at Risk Adviser 01904 601901

PRIORITY (FOR BUILDINGS)

- A** Immediate risk of further rapid deterioration or loss of fabric; no solution agreed.
- B** Immediate risk of further rapid deterioration or loss of fabric; solution agreed but not yet implemented.
- C** Slow decay; no solution agreed.

- D** Slow decay; solution agreed but not yet implemented.
- E** Under repair or in fair to good repair; but no user identified; or under threat of vacancy with no obvious new user (applicable only to buildings capable of beneficial use).

- F** Repair scheme in progress and (where applicable) end use or user identified; functionally redundant buildings with new use agreed but not yet implemented.

NOTE:
2011 priority categories are given in brackets.

ABBREVIATIONS

CA	Conservation Area
LB	Listed Building
LPA	Local Planning Authority
NP	National Park
RPG	Registered Park and Garden
SM	Scheduled Monument
UA	Unitary Authority
WHS	World Heritage Site



SITE NAME:	Malthouse, Kirklees Park, Brighouse
DESIGNATION:	Listed Building Grade I
CONDITION:	Fair
OCCUPANCY:	Vacant
PRIORITY:	C (C)
OWNER TYPE:	Private

Malthouse, late C17. It forms part of a little used farm complex. Building appears to be in a stable condition.

Contact: Principal Heritage at Risk Adviser 01904 601901



SITE NAME:	Scout Hall, Lee Lane, Halifax
DESIGNATION:	Listed Building Grade II*
CONDITION:	Poor
OCCUPANCY:	Vacant
PRIORITY:	B (B)
OWNER TYPE:	Private

Late C17 house. Part repaired with English Heritage grant, part derelict. Repair and reuse under discussion with Conservation Officer at Calderdale.

Contact: Principal Heritage at Risk Adviser 01904 601901



SITE NAME:	Former lock-up, 121 Keighley Road, Illingworth, Halifax
DESIGNATION:	Listed Building Grade II*
CONDITION:	Very bad
OCCUPANCY:	Vacant
PRIORITY:	A (A)
OWNER TYPE:	Local authority

Located on the north side of the A629 Halifax – Keighley Road, the lock-up is a small two storey building of coursed sandstone walls and stone slate roof dated 1823. The building is vacant. The roof covering and roof drainage is in very poor condition.

Contact: Principal Heritage at Risk Adviser 01904 601901



SITE NAME:	Broad Bottom Old Hall, Mytholmroyd, Hebden Royd
DESIGNATION:	Listed Building Grade II*
CONDITION:	Fair
OCCUPANCY:	Vacant
PRIORITY:	C (C)
OWNER TYPE:	Private

Late medieval timber-framed open hall encased in stone in the mid C16. Watertight but vacant for some years. Vulnerable to decay without a sustaining use.

Contact: Principal Heritage at Risk Adviser 01904 601901



SITE NAME:	Barn to north west of Greenwood Lee, Widdop Road, Heptonstall
DESIGNATION:	Listed Building Grade II*
CONDITION:	Very bad
OCCUPANCY:	Vacant
PRIORITY:	C (C)
OWNER TYPE:	Private

Late C16 aisled barn. Major failure of roof structure and loss of roof covering. Residential conversion of the barn and nearby outbuildings has been approved.

Contact: Principal Heritage at Risk Adviser 01904 601901



SITE NAME:	Todmorden Town Hall, Halifax Road, Todmorden
DESIGNATION:	Listed Building Grade I, CA
CONDITION:	Poor
OCCUPANCY:	Part occupied
PRIORITY:	C (New entry)
OWNER TYPE:	Local authority

Town Hall opened in 1875. Designed by John Gibson for Samuel, John and Joshua Fielden, local textile manufacturers. Classically detailed in the form of an apsidal temple raised on a high basement. The impressive triangular pediment contains finely carved statuary. The left hand side represents Lancashire and the right hand side Yorkshire.

Contact: Principal Heritage at Risk Adviser 01904 601901

PRIORITY (FOR BUILDINGS)

- A** Immediate risk of further rapid deterioration or loss of fabric; no solution agreed.
- B** Immediate risk of further rapid deterioration or loss of fabric; solution agreed but not yet implemented.
- C** Slow decay; no solution agreed.

- D** Slow decay; solution agreed but not yet implemented.
- E** Under repair or in fair to good repair; but no user identified; or under threat of vacancy with no obvious new user (applicable only to buildings capable of beneficial use).

- F** Repair scheme in progress and (where applicable) end use or user identified; functionally redundant buildings with new use agreed but not yet implemented.

NOTE:
2011 priority categories are given in brackets.

ABBREVIATIONS

CA	Conservation Area
LB	Listed Building
LPA	Local Planning Authority
NP	National Park
RPG	Registered Park and Garden
SM	Scheduled Monument
UA	Unitary Authority
WHS	World Heritage Site



SITE NAME: **Church of St Mary,
Salt Drake,
Halifax**

Small 1848 church with west tower and spire. Repairs to the spire are complete. Roof repairs are underway with grant aid.

DESIGNATION: Listed Place of Worship Grade II

CONDITION: Poor

PRIORITY: F (New entry)

OWNER TYPE: Religious organisation

Contact: Principal Heritage at Risk Adviser 01904 601901



SITE NAME: **Hope Baptist Church,
New Road,
Hebden Bridge,
Hebden Royd**

1857 classical chapel and Sunday school. Extensive repairs carried out to roofs but rainwater goods still poor and high level pointing required. Grant offered.

DESIGNATION: Listed Place of Worship Grade II, CA

CONDITION: Poor

PRIORITY: F (F)

OWNER TYPE: Religious organisation

Contact: Principal Heritage at Risk Adviser 01904 601901



SITE NAME: **Christ Church,
Wharfe Street,
Sowerby Bridge**

Fine early C19 town church with prominent west tower. Lower parts of the church repaired with grant. Tower roof and parapets poor and grant offered for repair.

DESIGNATION: Listed Place of Worship Grade II

CONDITION: Poor

PRIORITY: D (New entry)

OWNER TYPE: Religious organisation

Contact: Principal Heritage at Risk Adviser 01904 601901

SITE NAME:	Camp at Kirklees Park, Calderdale		
DESIGNATION:	Scheduled Monument (No.1005806)	CONDITION:	Generally unsatisfactory with major localised problems
PRINCIPAL VULNERABILITY:	Scrub/tree growth	TREND:	Declining
OWNER TYPE:	Private	CONTACT:	Principal Heritage at Risk Adviser 01904 601901

SITE NAME:	Mill gas plant, Shaw Lodge Mills, Calderdale		
DESIGNATION:	Scheduled Monument (No.1005783)	CONDITION:	Generally unsatisfactory with major localised problems
PRINCIPAL VULNERABILITY:	Collapse	TREND:	Declining
OWNER TYPE:	Private	CONTACT:	Principal Heritage at Risk Adviser 01904 601901

SITE NAME:	Ventilation chimney and furnace house 260m south of Park Farm, Calderdale		
DESIGNATION:	Scheduled Monument (No.1017655)	CONDITION:	Generally unsatisfactory with major localised problems
PRINCIPAL VULNERABILITY:	Collapse	TREND:	Declining
OWNER TYPE:	Private	CONTACT:	Principal Heritage at Risk Adviser 01904 601901

SITE NAME:	Blackstone Edge Roman road, Ripponden		
DESIGNATION:	Scheduled Monument (No.1005819)	CONDITION:	Generally satisfactory but with significant localised problems
PRINCIPAL VULNERABILITY:	Extensive vehicle damage/erosion	TREND:	Declining
OWNER TYPE:	Utility	CONTACT:	Principal Heritage at Risk Adviser 01904 601901

PRIORITY (FOR BUILDINGS)

- A** Immediate risk of further rapid deterioration or loss of fabric; no solution agreed.
B Immediate risk of further rapid deterioration or loss of fabric; solution agreed but not yet implemented.
C Slow decay; no solution agreed.

- D** Slow decay; solution agreed but not yet implemented.
E Under repair or in fair to good repair; but no user identified; or under threat of vacancy with no obvious new user (applicable only to buildings capable of beneficial use).

- F** Repair scheme in progress and (where applicable) end use or user identified; functionally redundant buildings with new use agreed but not yet implemented.

NOTE:
2011 priority categories are given in brackets.

ABBREVIATIONS

- CA** Conservation Area
LB Listed Building
LPA Local Planning Authority
NP National Park
RPG Registered Park and Garden
SM Scheduled Monument
UA Unitary Authority
WH World Heritage Site

SITE NAME:	Cairnfield on Ringstone Edge Moor, 240m south west of Clay House, Ripponden		
DESIGNATION:	Scheduled Monument (No.1018560)	CONDITION:	Generally unsatisfactory with major localised problems
PRINCIPAL VULNERABILITY:	Arable ploughing	TREND:	Declining
OWNER TYPE:	Private	CONTACT:	Principal Heritage at Risk Adviser 01904 601901

SITE NAME:	Akroydon		
DESIGNATION:	Conservation Area	CONDITION:	Poor
VULNERABILITY:	Medium	TREND:	Deteriorating
CONTACT:	Kate Peach (LPA) 01422 392267	NEW ENTRY:	No

SITE NAME:	Elland		
DESIGNATION:	Conservation Area	CONDITION:	Very bad
VULNERABILITY:	Low	TREND:	Deteriorating
CONTACT:	Kate Peach (LPA) 01422 392267	NEW ENTRY:	No

SITE NAME:	Todmorden		
DESIGNATION:	Conservation Area	CONDITION:	Poor
VULNERABILITY:	Low	TREND:	Deteriorating
CONTACT:	Kate Peach (LPA) 01422 392267	NEW ENTRY:	No

KIRKLEES



SITE NAME: **Milnsbridge House,
2-6 Dowker Street,
Huddersfield**

Mid C18 house now in engineering use. Pediments conceal modern flat roof. Scheme approved for residential conversion but works not yet commenced.

DESIGNATION: Listed Building Grade II*, CA

CONDITION: Fair

OCCUPANCY: Part occupied

PRIORITY: E (E)

OWNER TYPE: Private

Contact: Principal Heritage at Risk Adviser 01904 601901



SITE NAME: **Westwood Mills,
Lowestwood Lane, Linthwaite,
Huddersfield**

An early C19 mill complex, with some later C19 alterations. Buildings include former scribbling, carding and fulling mill, office, warehouse, workshops, boiler and engine house. Interiors and roofs stripped for refurbishment. Part lacks roof covering. Consents for conversion to residential use and new build residential development approved October 2005.

DESIGNATION: Listed Building Grade II*, CA

CONDITION: Very bad

OCCUPANCY: Vacant

PRIORITY: A (A)

OWNER TYPE: Company

Contact: Principal Heritage at Risk Adviser 01904 601901



SITE NAME: **Hopton Congregational Church,
Calder Road,
Mirfield**

Former church and attached school buildings to rear dated 1829. Largely unaltered and retaining box pews in the body of the church and original windows throughout. Water penetration has resulted in patches of timber decay and a failing roof truss. Planning permission granted for enabling development subject to a S106 agreement over phasing of repair work to the church. Some repairs to roof already carried out.

DESIGNATION: Listed Building Grade II*

CONDITION: Fair

OCCUPANCY: Vacant

PRIORITY: C (C)

OWNER TYPE: Private

Contact: Principal Heritage at Risk Adviser 01904 601901

PRIORITY (FOR BUILDINGS)

- A** Immediate risk of further rapid deterioration or loss of fabric; no solution agreed.
- B** Immediate risk of further rapid deterioration or loss of fabric; solution agreed but not yet implemented.
- C** Slow decay; no solution agreed.

- D** Slow decay; solution agreed but not yet implemented.
- E** Under repair or in fair to good repair; but no user identified; or under threat of vacancy with no obvious new user (applicable only to buildings capable of beneficial use).

- F** Repair scheme in progress and (where applicable) end use or user identified; functionally redundant buildings with new use agreed but not yet implemented.

NOTE:
2011 priority categories are given in brackets.

ABBREVIATIONS

CA	Conservation Area
LB	Listed Building
LPA	Local Planning Authority
NP	National Park
RPG	Registered Park and Garden
SM	Scheduled Monument
UA	Unitary Authority
WHS	World Heritage Site



SITE NAME: **Christ Church,
Church Lane,
Batley and Liversedge**

1812-16 by Thomas Taylor of Leeds. Gothic in style with west tower. Tower roofs are in poor repair. Grant offered.

DESIGNATION: Listed Place of Worship Grade II
CONDITION: Poor
PRIORITY: D (New entry)
OWNER TYPE: Religious organisation

Contact: Principal Heritage at Risk Adviser 01904 601901



SITE NAME: **Parish Church of St Peter,
Kirkgate,
Birstall,
Batley and Liversedge**

One of the earliest churches to occupy the present site of St Peter's was built circa 1100. The present church was essentially rebuilt in the 1860s. Grant aid has been offered for roof and masonry repairs.

DESIGNATION: Listed Place of Worship Grade II*, CA
CONDITION: Poor
PRIORITY: D (D)
OWNER TYPE: Religious organisation

Contact: Principal Heritage at Risk Adviser 01904 601901



SITE NAME: **Church of the Holy Spirit,
Bath Road,
Heckmondwike,
Batley and Liversedge**

Roman Catholic church, 1914-15, with minor late C20 alterations. Byzantine revival style. Grant offered for roof and window repairs.

DESIGNATION: Listed Place of Worship Grade II, CA
CONDITION: Poor
PRIORITY: D (D)
OWNER TYPE: Religious organisation

Contact: Principal Heritage at Risk Adviser 01904 601901



SITE NAME: **Church of St Mary,
Spen Lane,
Cleckheaton**

1850-51 by Dobson of Leeds, Gothic in style with north west tower. Tower in poor repair. Chancel and south transept roofs are leaking. Grant offered.

DESIGNATION: Listed Place of Worship Grade II
CONDITION: Poor
PRIORITY: D (New entry)
OWNER TYPE: Religious organisation

Contact: Principal Heritage at Risk Adviser 01904 601901



SITE NAME: **Church of St Aidan,
Radcliffe Street,
Skelmanthorpe,
Denby Dale**

St Aidan's was opened on September 28 1895. Urgent repairs have been carried out to the bell-cote and chimney. Further roof repairs will be required in the future.

DESIGNATION: Listed Place of Worship Grade II, CA
CONDITION: Poor
PRIORITY: C (C)
OWNER TYPE: Religious organisation

Contact: Principal Heritage at Risk Adviser 01904 601901



SITE NAME: **Church of St Michael and All Angels,
Church Street,
Dewsbury**

Fine medieval tower, chancel and side chapels. Nave and aisles by GE Street. The Savile Chapel, built in 1477 contains fine glass of the same date. This rare medieval survival of glass is now in danger and needs to be displayed within a controlled environment if it is to survive. Grant has been offered for this purpose and also to carry out a programme of urgent conservation works to restore important C17 and C18 funerary monuments, all of which have suffered damage from water ingress.

DESIGNATION: Listed Place of Worship Grade I
CONDITION: Poor
PRIORITY: D (New entry)
OWNER TYPE: Religious organisation

Contact: Principal Heritage at Risk Adviser 01904 601901

PRIORITY (FOR BUILDINGS)

- A** Immediate risk of further rapid deterioration or loss of fabric; no solution agreed.
B Immediate risk of further rapid deterioration or loss of fabric; solution agreed but not yet implemented.
C Slow decay; no solution agreed.

- D** Slow decay; solution agreed but not yet implemented.
E Under repair or in fair to good repair; but no user identified; or under threat of vacancy with no obvious new user (applicable only to buildings capable of beneficial use).

- F** Repair scheme in progress and (where applicable) end use or user identified; functionally redundant buildings with new use agreed but not yet implemented.

NOTE:
2011 priority categories are given in brackets.

ABBREVIATIONS

CA Conservation Area
LB Listed Building
LPA Local Planning Authority
NP National Park
RPG Registered Park and Garden
SM Scheduled Monument
UA Unitary Authority
WHS World Heritage Site



SITE NAME: **Church of St Peter,
Kirkgate,
Huddersfield**

The present church is the third to have stood on the site and was built in 1836. The internal plaster work and the roofs have been repaired with grant aid. A further grant has been offered towards stonework repairs.

DESIGNATION: Listed Place of Worship Grade II*, CA

CONDITION: Poor

PRIORITY: D (F)

OWNER TYPE: Religious organisation

Contact: Principal Heritage at Risk Adviser 01904 601901



SITE NAME: **Church of St Stephen,
Lidget Street,
Huddersfield**

1829 by John Oates in Gothic style. Repairs are needed to tower roof. Grant offered.

DESIGNATION: Listed Place of Worship Grade II

CONDITION: Poor

PRIORITY: D (New entry)

OWNER TYPE: Religious organisation

Contact: Principal Heritage at Risk Adviser 01904 601901



SITE NAME: **Church of St Thomas,
Manchester Road,
Huddersfield**

Church of 1857-59 by Sir CG Scott. South west tower and spire. Roofs in poor condition. Grant offered.

DESIGNATION: Listed Place of Worship Grade II*

CONDITION: Poor

PRIORITY: D (New entry)

OWNER TYPE: Religious organisation

Contact: Principal Heritage at Risk Adviser 01904 601901



SITE NAME: **The Apostolic Church,
Mountjoy Road,
Huddersfield**

Small mid-C19 Apostolic Church constructed from ashlar to facade, with rock-cut stone elsewhere and rusticated quoins. Simple rectangular plan with four bay facade. In poor condition.

DESIGNATION: Listed Place of Worship Grade II, CA

CONDITION: Poor

PRIORITY: C (C)

OWNER TYPE: Religious organisation

Contact: Principal Heritage at Risk Adviser 01904 601901



SITE NAME: **Church of St John,
St John's Road,
Huddersfield**

Fine Victorian church by William Butterfield. West tower and spire. Structural movement in south wall. Grant offered.

DESIGNATION: Listed Place of Worship Grade II*, CA

CONDITION: Poor

PRIORITY: B (A)

OWNER TYPE: Religious organisation

Contact: Principal Heritage at Risk Adviser 01904 601901



SITE NAME: **Shelley Methodist Church,
Shelley Far Bank,
Kirkburton**

1785-86 classical chapel with stone slate roof. Roofs in poor repair. Grant offered for repairs.

DESIGNATION: Listed Place of Worship Grade II

CONDITION: Poor

PRIORITY: D (New entry)

OWNER TYPE: Religious organisation

Contact: Principal Heritage at Risk Adviser 01904 601901

PRIORITY (FOR BUILDINGS)

- A** Immediate risk of further rapid deterioration or loss of fabric; no solution agreed.
- B** Immediate risk of further rapid deterioration or loss of fabric; solution agreed but not yet implemented.
- C** Slow decay; no solution agreed.

- D** Slow decay; solution agreed but not yet implemented.
- E** Under repair or in fair to good repair; but no user identified; or under threat of vacancy with no obvious new user (applicable only to buildings capable of beneficial use).

- F** Repair scheme in progress and (where applicable) end use or user identified; functionally redundant buildings with new use agreed but not yet implemented.

NOTE:
2011 priority categories are given in brackets.

ABBREVIATIONS

CA	Conservation Area
LB	Listed Building
LPA	Local Planning Authority
NP	National Park
RPG	Registered Park and Garden
SM	Scheduled Monument
UA	Unitary Authority
WHS	World Heritage Site



SITE NAME: **Church of St Bartholomew,
Greens End Road,
Meltham**

Georgian church with early Victorian tower and late Victorian chancel. The tower stonework is in poor condition and the interior damp. The roof coverings are failing. Grant offered for tower repair.

DESIGNATION: Listed Place of Worship Grade II

CONDITION: Poor

PRIORITY: D (New entry)

OWNER TYPE: Religious organisation

Contact: Principal Heritage at Risk Adviser 01904 601901



SITE NAME: **Church of St James,
Church Street,
Slaithwaite and Marsden**

1746 classical church, Victorian tower and chancel. Galleried interior. Tower parapets and roof are in poor condition. Grant offered.

DESIGNATION: Listed Place of Worship Grade II

CONDITION: Poor

PRIORITY: D (New entry)

OWNER TYPE: Religious organisation

Contact: Principal Heritage at Risk Adviser 01904 601901

SITE NAME: **Emley Day Holes, 200m east of Churchill Farm, Denby Dale**

DESIGNATION: Scheduled Monument (No.1017656)

CONDITION: Generally unsatisfactory
with major localised problems

PRINCIPAL VULNERABILITY: Scrub/tree growth

TREND: Declining

OWNER TYPE: Private

CONTACT: Principal Heritage at Risk Adviser
01904 601901

SITE NAME: **Late prehistoric enclosed settlement on Castle Hill, 550m north of Broadstone Lodge, Denby Dale**

DESIGNATION: Scheduled Monument (No.1018554)

CONDITION: Extensive significant problems

PRINCIPAL VULNERABILITY: Arable ploughing

TREND: Declining

OWNER TYPE: Private

CONTACT: Principal Heritage at Risk Adviser
01904 601901

SITE NAME: **Medieval ironstone pits south of Bentley Grange, Denby Dale**

DESIGNATION: Scheduled Monument (No.1005786)

CONDITION: Generally satisfactory
but with significant localised problems

PRINCIPAL VULNERABILITY: Scrub/tree growth

TREND: Declining

OWNER TYPE: Private

CONTACT: Principal Heritage at Risk Adviser
01904 601901

SITE NAME: **Crosland Lower Hall moated site, Meltham**

DESIGNATION: Scheduled Monument (No.1013896)

CONDITION: Generally satisfactory
but with significant localised problems

PRINCIPAL VULNERABILITY: Development requiring planning permission

TREND: Declining

OWNER TYPE: Private

CONTACT: Principal Heritage at Risk Adviser
01904 601901

SITE NAME: **Castle Hall Hill motte and bailey castle, Mirfield**

DESIGNATION: Scheduled Monument (No.1009929)

CONDITION: Generally unsatisfactory
with major localised problems

PRINCIPAL VULNERABILITY: Extensive animal burrowing

TREND: Declining

OWNER TYPE: Private

CONTACT: Principal Heritage at Risk Adviser
01904 601901

PRIORITY (FOR BUILDINGS)

- A** Immediate risk of further rapid deterioration or loss of fabric; no solution agreed.
- B** Immediate risk of further rapid deterioration or loss of fabric; solution agreed but not yet implemented.
- C** Slow decay; no solution agreed.

- D** Slow decay; solution agreed but not yet implemented.
- E** Under repair or in fair to good repair; but no user identified; or under threat of vacancy with no obvious new user (applicable only to buildings capable of beneficial use).

- F** Repair scheme in progress and (where applicable) end use or user identified; functionally redundant buildings with new use agreed but not yet implemented.

NOTE:
2011 priority categories are given in brackets.

ABBREVIATIONS

CA	Conservation Area
LB	Listed Building
LPA	Local Planning Authority
NP	National Park
RPG	Registered Park and Garden
SM	Scheduled Monument
UA	Unitary Authority
WH	World Heritage Site

SITE NAME:	Birkby, Huddersfield		
DESIGNATION:	Conservation Area	CONDITION:	Very bad
VULNERABILITY:	High	TREND:	Deteriorating
CONTACT:	Anne Ross (LPA) 01484 222066	NEW ENTRY?:	No

SITE NAME:	Dewsbury		
DESIGNATION:	Conservation Area	CONDITION:	Very bad
VULNERABILITY:	Medium	TREND:	Deteriorating
CONTACT:	Anne Ross (LPA) 01484 222066	NEW ENTRY?:	No

SITE NAME:	Edgerton, Huddersfield		
DESIGNATION:	Conservation Area	CONDITION:	Poor
VULNERABILITY:	Medium	TREND:	Deteriorating
CONTACT:	Anne Ross (LPA) 01484 222066	NEW ENTRY?:	No

SITE NAME:	Holmfirth		
DESIGNATION:	Conservation Area	CONDITION:	Poor
VULNERABILITY:	High	TREND:	No significant change
CONTACT:	Anne Ross (LPA) 01484 222066	NEW ENTRY?:	No

LEEDS



SITE NAME: **Stank Hall quasi-manorial site, Dewsbury Road, Beeston**

Remains of a major yeoman farm of sub-manorial type, with surviving barn of C15 of eight bays. Southern-most bays rebuilt in stone mid C17. Roof slates missing.

DESIGNATION: Listed Building Grade II*, SM, CA

CONDITION: Very bad

OCCUPANCY: Vacant

PRIORITY: A (A)

OWNER TYPE: Local authority

Contact: Principal Heritage at Risk Adviser 01904 601901



SITE NAME: **Temple Works gate lodge, Marshall Street, Holbeck**

Small derelict gate lodge to spinning, water, steam and flax mill of 1836-40 designed by Bonomi in the Egyptian style. Walls stable, but lacks a roof.

DESIGNATION: Listed Building Grade II*, CA

CONDITION: Poor

OCCUPANCY: N/A

PRIORITY: C (C)

OWNER TYPE: Company

Contact: Principal Heritage at Risk Adviser 01904 601901



SITE NAME: **Ledston Hall, Hall Lane, Ledston**

Country house now partly subdivided into flats, situated in late C17/C18 walled gardens with terraces to south and west, grass terraces to the east and an early C18 park to the north. Five periods of building starting in c1200 with chapel and kitchen. Landscape condition is generally fair to good. Long term future under consideration through preparation of a conservation plan and feasibility study.

DESIGNATION: Listed Building Grade I, RPG II

CONDITION: Fair

OCCUPANCY: Part occupied

PRIORITY: E (E)

OWNER TYPE: Private

Contact: Principal Heritage at Risk Adviser 01904 601901



SITE NAME: **First Leeds White Cloth Hall, 98-101 (consecutive) Kirkgate, Leeds**

Cloth hall built in 1711. Derelict and deteriorating. An exceptionally rare example of an early C18 arcaded cloth hall. Part of generally dilapidated block along Kirkgate, which is being proposed for the Heritage Lottery Fund Townscape Heritage Initiative programme.

DESIGNATION: Listed Building Grade II*, CA

CONDITION: Very bad

OCCUPANCY: Vacant

PRIORITY: C (C)

OWNER TYPE: Company

Contact: Principal Heritage at Risk Adviser 01904 601901

PRIORITY (FOR BUILDINGS)

- A** Immediate risk of further rapid deterioration or loss of fabric; no solution agreed.
- B** Immediate risk of further rapid deterioration or loss of fabric; solution agreed but not yet implemented.
- C** Slow decay; no solution agreed.







- D** Slow decay; solution agreed but not yet implemented.
- E** Under repair or in fair to good repair; but no user identified; or under threat of vacancy with no obvious new user (applicable only to buildings capable of beneficial use).

- F** Repair scheme in progress and (where applicable) end use or user identified; functionally redundant buildings with new use agreed but not yet implemented.

NOTE:
2011 priority categories are given in brackets.

ABBREVIATIONS

CA	Conservation Area
LB	Listed Building
LPA	Local Planning Authority
NP	National Park
RPG	Registered Park and Garden
SM	Scheduled Monument
UA	Unitary Authority
WHS	World Heritage Site

	<p>SITE NAME: Temple Mill, Marshall Street, Holbeck, Leeds</p> <p>DESIGNATION: Listed Building Grade I, CA</p> <p>CONDITION: Very bad</p> <p>OCCUPANCY: Vacant</p> <p>PRIORITY: D (F)</p> <p>OWNER TYPE: Company</p>	<p>Brick-vaulted former spinning shed by Bonomi, Egyptian facade, 1836-40. Brick-vaulted roof with circular rooflights. Failure of tie bar has caused collapse of two front bays. Other bays vulnerable to similar failure. Proposals for structural repair have been developed and are under discussion.</p> <p>Contact: Principal Heritage at Risk Adviser 01904 601901</p>
	<p>SITE NAME: Hunslet Mill, Goodman Street, Hunslet, Leeds</p> <p>DESIGNATION: Listed Building Grade II*</p> <p>CONDITION: Poor</p> <p>OCCUPANCY: Vacant</p> <p>PRIORITY: D (D)</p> <p>OWNER TYPE: Company</p>	<p>Flax mill of 1838 with later infill in south block. Housing development agreed, but not yet underway.</p> <p>Contact: Principal Heritage at Risk Adviser 01904 601901</p>
	<p>SITE NAME: St Marys Convent Church (Mount Saint Mary), Church Road, Richmond Hill, Leeds</p> <p>DESIGNATION: Listed Building Grade II*</p> <p>CONDITION: Poor</p> <p>OCCUPANCY: Vacant</p> <p>PRIORITY: D (D)</p> <p>OWNER TYPE: Company</p>	<p>Former Roman Catholic Church, 1852, by Joseph Hansom. Chancel and transepts by EW Pugin, 1866. Gothic style. Presbytery roof slates are partly missing, the windows are boarded and broken and the interior of the church has been stripped. Surveyed following concern of the Council for public safety. Holding works have been undertaken. Housing development has received consent.</p> <p>Contact: Principal Heritage at Risk Adviser 01904 601901</p>
	<p>SITE NAME: Memorial to Queen Victoria, Woodhouse Lane, Woodhouse Moor, Leeds</p> <p>DESIGNATION: Listed Building Grade II*, CA</p> <p>CONDITION: Poor</p> <p>OCCUPANCY: N/A</p> <p>PRIORITY: C (C)</p> <p>OWNER TYPE: Local authority</p>	<p>1903 by Sir George Frampton. Portland stone base supporting an enthroned bronze statue of Queen Victoria. The base is flanked by bronzes of "Peace" and "Industry". The figure of Industry is severely damaged and now in store. The remaining bronzes are corroding. Formerly located in front of the Town Hall.</p> <p>Contact: Principal Heritage at Risk Adviser 01904 601901</p>
	<p>SITE NAME: Rothwell Castle, Church Street (off), Rothwell</p> <p>DESIGNATION: Scheduled Monument, CA</p> <p>CONDITION: Poor</p> <p>OCCUPANCY: N/A</p> <p>PRIORITY: C (C)</p> <p>OWNER TYPE: Private</p>	<p>Ruined chapel to medieval manor complex. C14. Masonry needs to be consolidated. The site is part of an active Local Heritage Initiative scheme to investigate its surroundings.</p> <p>Contact: Principal Heritage at Risk Adviser 01904 601901</p>
	<p>SITE NAME: Gazebo north of Clumpcliffe Farmhouse, Methley Lane, Methley, Rothwell</p> <p>DESIGNATION: Listed Building Grade II*</p> <p>CONDITION: Very bad</p> <p>OCCUPANCY: Vacant</p> <p>PRIORITY: B (B)</p> <p>OWNER TYPE: Private</p>	<p>Hunting lodge dated 1708 on rainwater heads. Total collapse of the front elevation. Temporary cover on the flanking roofs has failed. Residential conversion agreed. Work still not implemented other than removal of debris. Site fenced.</p> <p>Contact: Principal Heritage at Risk Adviser 01904 601901</p>

PRIORITY (FOR BUILDINGS)

- A** Immediate risk of further rapid deterioration or loss of fabric; no solution agreed.
- B** Immediate risk of further rapid deterioration or loss of fabric; solution agreed but not yet implemented.
- C** Slow decay; no solution agreed.

- D** Slow decay; solution agreed but not yet implemented.
- E** Under repair or in fair to good repair; but no user identified; or under threat of vacancy with no obvious new user (applicable only to buildings capable of beneficial use).

- F** Repair scheme in progress and (where applicable) end use or user identified; functionally redundant buildings with new use agreed but not yet implemented.

NOTE:
2011 priority categories are given in brackets.

ABBREVIATIONS

CA	Conservation Area
LB	Listed Building
LPA	Local Planning Authority
NP	National Park
RPG	Registered Park and Garden
SM	Scheduled Monument
UA	Unitary Authority
WHS	World Heritage Site



SITE NAME:	Thorpe Hall, Middleton Lane, Thorpe on the Hill
DESIGNATION:	Listed Building Grade II*
CONDITION:	Very bad
OCCUPANCY:	Vacant
PRIORITY:	A (A)
OWNER TYPE:	Private

Former farmhouse, 1735. Unitary Development Plan proposes employment land use allocation (offices). Some windows broken and gutters failed. Ceiling collapsed in one room. Roof holed.

Contact: Principal Heritage at Risk Adviser 01904 601901



SITE NAME:	Church of the Epiphany, Beech Lane
DESIGNATION:	Listed Place of Worship Grade I
CONDITION:	Poor
PRIORITY:	D (D)
OWNER TYPE:	Religious organisation

Superb 1930s art deco church. Roofs and windows in poor condition. Grant offered for repair.

Contact: Principal Heritage at Risk Adviser 01904 601901



SITE NAME:	Church of St Stephen, Morris Lane
DESIGNATION:	Listed Place of Worship Grade II
CONDITION:	Very bad
PRIORITY:	D (D)
OWNER TYPE:	Religious organisation

Original church dates from 1829 but a new spire was erected in the 1830s after a lightning strike. Grant aid has been offered for chancel roof repairs.

Contact: Principal Heritage at Risk Adviser 01904 601901



SITE NAME:	Church of St Wilfrid, Selby Road
DESIGNATION:	Listed Place of Worship Grade II*
CONDITION:	Poor
PRIORITY:	D (D)
OWNER TYPE:	Religious organisation

Significant 1930s Expressionist church. Roof in very poor structural condition. One phase of repair complete and grant offered for further work.

Contact: Principal Heritage at Risk Adviser 01904 601901



SITE NAME:	Church of St Mark, St Mark's Road
DESIGNATION:	Listed Place of Worship Grade II
CONDITION:	Poor
PRIORITY:	D (D)
OWNER TYPE:	Religious organisation

Early C19 Commissioners' Church with fine west tower. Roofs repaired under previous grant offer. A further grant has been offered for tower, vestry roof and aisle stonework.

Contact: Principal Heritage at Risk Adviser 01904 601901

SITE NAME: **Linear earthwork, part of the Aberford Dyke system, extending 770m east from Humphrey Dale Cottage, Aberford**

DESIGNATION:	Scheduled Monument (No.1016953)	CONDITION:	Extensive significant problems
PRINCIPAL VULNERABILITY:	Arable ploughing	TREND:	Declining
OWNER TYPE:	Private	CONTACT:	Principal Heritage at Risk Adviser 01904 601901

SITE NAME: **Dalton Parlours Roman villa and Iron Age settlement, Bramham cum Oglethorpe**

DESIGNATION:	Scheduled Monument (No.1017560)	CONDITION:	Extensive significant problems
PRINCIPAL VULNERABILITY:	Arable ploughing	TREND:	Declining
OWNER TYPE:	Local authority	CONTACT:	Principal Heritage at Risk Adviser 01904 601901

PRIORITY (FOR BUILDINGS)

- A** Immediate risk of further rapid deterioration or loss of fabric; no solution agreed.
- B** Immediate risk of further rapid deterioration or loss of fabric; solution agreed but not yet implemented.
- C** Slow decay; no solution agreed.

- D** Slow decay; solution agreed but not yet implemented.
- E** Under repair or in fair to good repair; but no user identified; or under threat of vacancy with no obvious new user (applicable only to buildings capable of beneficial use).

- F** Repair scheme in progress and (where applicable) end use or user identified; functionally redundant buildings with new use agreed but not yet implemented.

NOTE:
2011 priority categories are given in brackets.

ABBREVIATIONS

CA	Conservation Area
LB	Listed Building
LPA	Local Planning Authority
NP	National Park
RPG	Registered Park and Garden
SM	Scheduled Monument
UA	Unitary Authority
WHS	World Heritage Site

SITE NAME: Cairn west of Craven Hall Hill, Leeds			
DESIGNATION:	Scheduled Monument (No.1010355)	CONDITION:	Generally unsatisfactory with major localised problems
PRINCIPAL VULNERABILITY:	Plant growth	TREND:	Declining
OWNER TYPE:	Private	CONTACT:	Principal Heritage at Risk Adviser 01904 601901

SITE NAME: Medieval farmstead in Ireland Wood, 150m north east of Cookridge Hospital, Leeds			
DESIGNATION:	Scheduled Monument (No.1018553)	CONDITION:	Generally unsatisfactory with major localised problems
PRINCIPAL VULNERABILITY:	Extensive vehicle damage/erosion	TREND:	Declining
OWNER TYPE:	Other	CONTACT:	Principal Heritage at Risk Adviser 01904 601901

SITE NAME: Stone hut circle settlement in Clayton Wood on the south west side of Iveson Drive, Leeds			
DESIGNATION:	Scheduled Monument (No.1018814)	CONDITION:	Generally unsatisfactory with major localised problems
PRINCIPAL VULNERABILITY:	Extensive visitor erosion	TREND:	Declining
OWNER TYPE:	Local authority	CONTACT:	Principal Heritage at Risk Adviser 01904 601901

SITE NAME: Stone hut circle settlement in Iveson Wood, Leeds			
DESIGNATION:	Scheduled Monument (No.1018815)	CONDITION:	Generally unsatisfactory with major localised problems
PRINCIPAL VULNERABILITY:	Extensive visitor erosion	TREND:	Declining
OWNER TYPE:	Local authority	CONTACT:	Principal Heritage at Risk Adviser 01904 601901

SITE NAME: Linear earthworks known as Woodhouse Moor Rein and South Dyke, part of the Aberford Dyke system, Lotherton cum Aberford			
DESIGNATION:	Scheduled Monument (No.1016954)	CONDITION:	Generally unsatisfactory with major localised problems
PRINCIPAL VULNERABILITY:	Arable clipping	TREND:	Declining
OWNER TYPE:	Private	CONTACT:	Principal Heritage at Risk Adviser 01904 601901

SITE NAME: Howley Hall: a 16th century country house and gardens, Morley			
DESIGNATION:	Scheduled Monument (No.1016323)	CONDITION:	Generally satisfactory but with significant localised problems
PRINCIPAL VULNERABILITY:	Scrub/tree growth	TREND:	Declining
OWNER TYPE:	Private	CONTACT:	Principal Heritage at Risk Adviser 01904 601901

SITE NAME: Settlement site revealed by aerial photography near Moat House, Walton			
DESIGNATION:	Scheduled Monument (No.1003801)	CONDITION:	Extensive significant problems
PRINCIPAL VULNERABILITY:	Arable ploughing	TREND:	Declining
OWNER TYPE:	Private	CONTACT:	Principal Heritage at Risk Adviser 01904 601901

PRIORITY (FOR BUILDINGS)

- A** Immediate risk of further rapid deterioration or loss of fabric; no solution agreed.
- B** Immediate risk of further rapid deterioration or loss of fabric; solution agreed but not yet implemented.
- C** Slow decay; no solution agreed.

- D** Slow decay; solution agreed but not yet implemented.
- E** Under repair or in fair to good repair; but no user identified; or under threat of vacancy with no obvious new user (applicable only to buildings capable of beneficial use).

- F** Repair scheme in progress and (where applicable) end use or user identified; functionally redundant buildings with new use agreed but not yet implemented.

NOTE:
2011 priority categories are given in brackets.

ABBREVIATIONS

CA	Conservation Area
LB	Listed Building
LPA	Local Planning Authority
NP	National Park
RPG	Registered Park and Garden
SM	Scheduled Monument
UA	Unitary Authority
WHS	World Heritage Site



SITE NAME:	High Royds Hospital, Aireborough
DESIGNATION:	Registered Park and Garden Grade II, also 1 LB
CONDITION:	Extensive significant problems
VULNERABILITY:	High
TREND:	Declining
OWNER TYPE:	Mixed, multiple owners

The grounds of an echelon-style psychiatric hospital, opened in 1888, including airing courts, sports grounds, woodland and parkland. Hospital under conversion to residential use including extensive new build within the grounds. Historic landscape now significantly compromised and peripheral areas neglected.

Contact: Principal Heritage at Risk Adviser 01904 601901



SITE NAME:	Oulton Hall
DESIGNATION:	Registered Park and Garden Grade II, also CA, 2 LBs
CONDITION:	Generally satisfactory but with significant localised problems
VULNERABILITY:	Low
TREND:	Stable
OWNER TYPE:	Mixed, multiple owners

Park and pleasure grounds laid out in 1809-10 in part to designs by Humphry Repton, with mid C19 additions by WA Nesfield. Chequered C20 history and now split as a hotel and golf course. De Vere hotel group restored the main building. The garden layout survives in part but golf course and new development predominate.

Contact: Principal Heritage at Risk Adviser 01904 601901

SITE NAME:	Buslingthorpe, Leeds	
DESIGNATION:	Conservation Area	CONDITION: Poor
VULNERABILITY:	High	TREND: Deteriorating
CONTACT:	Phil Ward (LPA) 0113 247 8146	NEW ENTRY: No

SITE NAME:	Chapelton, Leeds	
DESIGNATION:	Conservation Area	CONDITION: Very bad
VULNERABILITY:	Low	TREND: Improving
CONTACT:	Phil Ward (LPA) 0113 247 8146	NEW ENTRY: No

SITE NAME:	Holbeck, Leeds	
DESIGNATION:	Conservation Area	CONDITION: Very bad
VULNERABILITY:	Medium	TREND: No significant change
CONTACT:	Phil Ward (LPA) 0113 247 8146	NEW ENTRY: No

SITE NAME:	Stank Hall, Leeds	
DESIGNATION:	Conservation Area	CONDITION: Very bad
VULNERABILITY:	Medium	TREND: Deteriorating
CONTACT:	Phil Ward (LPA) 0113 247 8146	NEW ENTRY: No

WAKEFIELD



SITE NAME:	Malt House approx 15 metres south west of Blacker Hall Farmhouse, Crigglestone Branch Road, Chevet
DESIGNATION:	Listed Building Grade II*
CONDITION:	Very bad
OCCUPANCY:	Vacant
PRIORITY:	A (A)
OWNER TYPE:	Private

Rare early-mid C17 malt house located approx 15m south west of Blacker Hall Farmhouse. Impressive group value. Recent partial collapse of front wall, roof covering missing, roof timbers collapsing. Imminent danger of total collapse. Local Authority working closely with owner to find a sustainable future use.

Contact: Principal Heritage at Risk Adviser 01904 601901

PRIORITY (FOR BUILDINGS)

- A** Immediate risk of further rapid deterioration or loss of fabric; no solution agreed.
- B** Immediate risk of further rapid deterioration or loss of fabric; solution agreed but not yet implemented.
- C** Slow decay; no solution agreed.

- D** Slow decay; solution agreed but not yet implemented.
- E** Under repair or in fair to good repair; but no user identified; or under threat of vacancy with no obvious new user (applicable only to buildings capable of beneficial use).

- F** Repair scheme in progress and (where applicable) end use or user identified; functionally redundant buildings with new use agreed but not yet implemented.

NOTE:
2011 priority categories are given in brackets.

ABBREVIATIONS

CA	Conservation Area
LB	Listed Building
LPA	Local Planning Authority
NP	National Park
RPG	Registered Park and Garden
SM	Scheduled Monument
UA	Unitary Authority
WHS	World Heritage Site



SITE NAME: **Pontefract Castle,
Pontefract**

DESIGNATION: Scheduled Monument

CONDITION: Poor

OCCUPANCY: N/A

PRIORITY: B (B)

OWNER TYPE: Local authority

Substantial ruins comprising motte, bailey and Saxon cemetery. The fabric of the ruins needs substantial consolidation. A condition survey has been prepared. Grant has been awarded for the first two phases of repair. Emergency works complete.

Contact: Principal Heritage at Risk Adviser 01904 601901



SITE NAME: **The Hermitage,
Southgate,
Pontefract**

DESIGNATION: Listed Building Grade I

CONDITION: Very bad

OCCUPANCY: Vacant

PRIORITY: A (New entry)

OWNER TYPE: Health Authority

The Hermitage consists of two below ground chambers hewn out of sandstone. The deeper chamber dates from 1386 and consists of a short corridor which leads to a spiral stair which descends to a well. The second chamber, known as the Oratory, is later and consists of a spiral stair which leads to a cell with altar and fireplace.

Contact: Principal Heritage at Risk Adviser 01904 601901



SITE NAME: **Quaker Meeting House,
Pontefract Road,
Ackworth**

DESIGNATION: Listed Place of Worship Grade II*, CA

CONDITION: Poor

PRIORITY: C (C)

OWNER TYPE: Religious organisation

A two storey building in classical style constructed in 1847 from sandstone ashlar with a slate roof. It is currently in use as part of a school. Low level stonework is badly eroding. Two windows are broken. Roof in poor repair.

Contact: Principal Heritage at Risk Adviser 01904 601901



SITE NAME: **Church of St Mary,
New Road,
Badsworth**

DESIGNATION: Listed Place of Worship Grade I

CONDITION: Poor

PRIORITY: D (New entry)

OWNER TYPE: Religious organisation

Medieval village church with fine west tower. The sandstone of the south elevation is much eroded. Grant offered for repair.

Contact: Principal Heritage at Risk Adviser 01904 601901



SITE NAME: **Church of the Holy Trinity,
Church Street,
Ossett**

DESIGNATION: Listed Place of Worship Grade II*

CONDITION: Poor

PRIORITY: D (New entry)

OWNER TYPE: Religious organisation

Impressive Victorian church with central tower and spire. Mostly in good repair; but west and east stonework is poor. Grant offered.

Contact: Principal Heritage at Risk Adviser 01904 601901



SITE NAME: **Church of St Giles,
Market Place,
Pontefract**

DESIGNATION: Listed Place of Worship Grade II*

CONDITION: Poor

PRIORITY: D (New entry)

OWNER TYPE: Religious organisation

Medieval and Georgian town church. Roofs in good repair but stonework to south elevation is in poor condition. Grant offered for repair.

Contact: Principal Heritage at Risk Adviser 01904 601901

PRIORITY (FOR BUILDINGS)

- A** Immediate risk of further rapid deterioration or loss of fabric; no solution agreed.
- B** Immediate risk of further rapid deterioration or loss of fabric; solution agreed but not yet implemented.
- C** Slow decay; no solution agreed.

D Slow decay; solution agreed but not yet implemented.

E Under repair or in fair to good repair; but no user identified; or under threat of vacancy with no obvious new user (applicable only to buildings capable of beneficial use).

F Repair scheme in progress and (where applicable) end use or user identified; functionally redundant buildings with new use agreed but not yet implemented.

NOTE:
2011 priority categories are given in brackets.

ABBREVIATIONS

CA Conservation Area
LB Listed Building
LPA Local Planning Authority
NP National Park
RPG Registered Park and Garden
SM Scheduled Monument
UA Unitary Authority
WHS World Heritage Site



SITE NAME: **Church St Peter,
Church Lane,
South Hiendley**

Medieval village church, roofs in poor condition.
Grant offered for repair.

DESIGNATION: Listed Place of Worship Grade I

CONDITION: Poor

PRIORITY: D (D)

OWNER TYPE: Religious organisation

Contact: Principal Heritage at Risk Adviser 01904 601901



SITE NAME: **Church of St Paul,
St Paul's Drive,
Wakefield**

Church of 1823-25 by Atkinson of York, with west tower.
Roof in poor condition. Grant offered for repair.

DESIGNATION: Listed Place of Worship Grade II

CONDITION: Poor

PRIORITY: D (New entry)

OWNER TYPE: Religious organisation

Contact: Principal Heritage at Risk Adviser 01904 601901

SITE NAME: **Newland Preceptory, Newland with Woodhouse Moor**

DESIGNATION: Scheduled Monument (No.1012153)

CONDITION: Extensive significant problems

PRINCIPAL VULNERABILITY: Development requiring planning permission

TREND: Declining

OWNER TYPE: Private

CONTACT: Principal Heritage at Risk Adviser
01904 601901

SITE NAME: **Sharlston Common coal and ironstone workings, Sharlston**

DESIGNATION: Scheduled Monument (No.1018399)

CONDITION: Generally satisfactory
but with significant localised problems

PRINCIPAL VULNERABILITY: Moderate vehicle damage/erosion

TREND: Declining

OWNER TYPE: Private

CONTACT: Principal Heritage at Risk Adviser
01904 601901

SITE NAME: **Site of post-medieval tannery, Felkirk, South Hiendley**

DESIGNATION: Scheduled Monument (No.1005775)

CONDITION: Generally unsatisfactory
with major localised problems

PRINCIPAL VULNERABILITY: Vandalism

TREND: Declining

OWNER TYPE: Private

CONTACT: Principal Heritage at Risk Adviser
01904 601901

SITE NAME: **Prehistoric enclosed settlement known as South Kirkby Camp, South Kirkby and Moorthorpe**

DESIGNATION: Scheduled Monument (No.1018818)

CONDITION: Generally unsatisfactory
with major localised problems

PRINCIPAL VULNERABILITY: Plant growth

TREND: Declining

OWNER TYPE: Local authority

CONTACT: Principal Heritage at Risk Adviser
01904 601901

SITE NAME: **Earthwork west of Ferrybridge, Knottingley, Wakefield**

DESIGNATION: Scheduled Monument (No.1005789)

CONDITION: Extensive significant problems

PRINCIPAL VULNERABILITY: Arable ploughing

TREND: Declining

OWNER TYPE: Private

CONTACT: Principal Heritage at Risk Adviser
01904 601901

PRIORITY (FOR BUILDINGS)

- A** Immediate risk of further rapid deterioration or loss of fabric; no solution agreed.
- B** Immediate risk of further rapid deterioration or loss of fabric; solution agreed but not yet implemented.
- C** Slow decay; no solution agreed.

- D** Slow decay; solution agreed but not yet implemented.
- E** Under repair or in fair to good repair; but no user identified; or under threat of vacancy with no obvious new user (applicable only to buildings capable of beneficial use).

- F** Repair scheme in progress and (where applicable) end use or user identified; functionally redundant buildings with new use agreed but not yet implemented.

NOTE:
2011 priority categories are given in brackets.

ABBREVIATIONS

CA Conservation Area
LB Listed Building
LPA Local Planning Authority
NP National Park
RPG Registered Park and Garden
SM Scheduled Monument
UA Unitary Authority
WHS World Heritage Site

SITE NAME:	Ferrybridge near Knottingley, Wakefield		
DESIGNATION:	Scheduled Monument (No.1005799)	CONDITION:	Generally satisfactory but with significant localised problems
PRINCIPAL VULNERABILITY:	Vandalism	TREND:	Declining
OWNER TYPE:	Local authority	CONTACT:	Principal Heritage at Risk Adviser 01904 601901

WAKEFIELD / BARNSELY / KIRKLEES

SITE NAME:	Bretton Hall, West Bretton/Denby Dale/ High Hoyland	Pleasure grounds of late C18 and early C19, parkland of C18 with earlier origins. Associations with Richard Woods and Robert Marnock. Part of parkland accommodates Yorkshire Sculpture Park, part country park. Hall is owned by Wakefield Council who is negotiating with potential purchaser of the Hall for hotel use. First phase of conservation and repair works now complete including the restoration of dramatic views across the lakes. Park now threatened by application for opencast mining operations within the Registered area.
DESIGNATION:	Registered Park and Garden Grade II, also CA, 23 LBs	
CONDITION:	Generally satisfactory but with significant localised problems	
VULNERABILITY:	Medium	
TREND:	Improving	
OWNER TYPE:	Mixed, multiple owners	
		Contact: Principal Heritage at Risk Adviser 01904 601901

YORK (UA)

SITE NAME:	Strensall, York		
DESIGNATION:	Conservation Area	CONDITION:	Poor
VULNERABILITY:	Medium	TREND:	Deteriorating
CONTACT:	Leigh Weston (LPA) 01904 551329	NEW ENTRY:	No

SITE NAME:	The Racecourse and Terry's Factory, York		
DESIGNATION:	Conservation Area	CONDITION:	Poor
VULNERABILITY:	High	TREND:	No significant change
CONTACT:	Leigh Weston (LPA) 01904 551329	NEW ENTRY:	No

PRIORITY (FOR BUILDINGS)

- A** Immediate risk of further rapid deterioration or loss of fabric; no solution agreed.
- B** Immediate risk of further rapid deterioration or loss of fabric; solution agreed but not yet implemented.
- C** Slow decay; no solution agreed.

- D** Slow decay; solution agreed but not yet implemented.
- E** Under repair or in fair to good repair; but no user identified; or under threat of vacancy with no obvious new user (applicable only to buildings capable of beneficial use).

- F** Repair scheme in progress and (where applicable) end use or user identified; functionally redundant buildings with new use agreed but not yet implemented.

NOTE:
2011 priority categories are given in brackets.

ABBREVIATIONS

CA	Conservation Area
LB	Listed Building
LPA	Local Planning Authority
NP	National Park
RPG	Registered Park and Garden
SM	Scheduled Monument
UA	Unitary Authority
WH	World Heritage Site



ENGLISH HERITAGE

This document is one in a series of publications produced as part of English Heritage's national Heritage at Risk programme. More information about Heritage at Risk and other titles in the series can be found at www.english-heritage.org.uk/risk

HERITAGE AT RISK

Published September 2012 by English Heritage
1 Waterhouse Square, 138-142 Holborn,
London EC1N 2ST