



ENGLISH HERITAGE

HERITAGE AT
RISK
REGISTER
2014

NORTH WEST

Contents

Heritage at Risk	III	Rossendale	66
		West Lancashire	67
		Wyre	70
The Register	VII	<i>Merseyside</i>	70
Content and criteria	VII	Knowsley	70
Criteria for inclusion on the Register	VIII	Liverpool	71
Reducing the risks	X	Sefton	73
Key statistics	XIII	St Helens	74
Publications and guidance	XIV	Wirral	77
Key to the entries	XVI	Warrington (UA)	80
Entries on the Register by local planning authority	XVIII		
Blackburn with Darwen (UA)	I		
Blackpool (UA)	I		
Cheshire East (UA)	I		
Cheshire West and Chester (UA)	6		
<i>Cumbria</i>	13		
Allerdale	13		
Barrow-in-Furness	15		
Carlisle	16		
Copeland	19		
Eden	21		
Lake District (NP)	25		
South Lakeland	36		
<i>Greater Manchester</i>	39		
Bolton	39		
Bury	40		
Manchester	41		
Oldham	43		
Rochdale	45		
Salford	47		
Stockport	49		
Tameside	52		
Trafford	54		
Wigan	55		
Halton (UA)	57		
<i>Lancashire</i>	58		
Burnley	58		
Chorley	59		
Fylde	60		
Hyndburn	61		
Lancaster	62		
Pendle	63		
Preston	64		
Ribble Valley	65		



ENGLISH HERITAGE

HERITAGE AT RISK

2014



NORTH WEST

HERITAGE AT RISK

Heritage at Risk is our campaign to save listed buildings and important historic sites, places and landmarks from neglect or decay. At its heart is the Heritage at Risk Register, an online database containing details of each site known to be at risk. It is analysed and updated annually and this leaflet summarises the results.

Over the past year we have focused much of our efforts on assessing listed Places of Worship, completing a comprehensive survey. We now know that of the 14,775 listed places of worship in England, 6% (887) are at risk and as such are included on this year's Register. These additions mean the overall number of sites on the Register has increased to 5,753. However, 575 sites have been removed from last year's Register, which includes one of our region's major projects, Mrs Gaskell's House, Manchester.

Trevor Mitchell, Planning and Conservation Director, North West

The hard work of local people is one of the main reasons why we are able to celebrate saving 50 sites in the North West over the past year. Community-led activity can be the driving force for rescuing historic sites and creates a grass-roots network to spread appreciation of heritage so that less of it becomes at risk in the first place.

Many of the success stories have been in **Cumbria, Manchester and Liverpool**, three of our strategic engagement priorities. We will continue to work in these places, but will also focus our efforts on the region's rich **industrial heritage** and its many **historic towns**, which we have also identified as priorities.

In **Cumbria**, much has been achieved in the Lake District National Park thanks to the guided input of an enthusiastic volunteer group of 'bracken bashers'. We are particularly pleased that the archaeological remains at Scale Beck, one of our top ten priority sites, have been rescued following the completion of bracken clearance. We are replacing it on the priority list with another Cumbrian monument: Birkkrigg Stone Circle. The challenge here is addressing both bracken infestation and vandalism to the prehistoric upright stones. Across the county, over 60 sites remain at risk due to unrestricted plant growth. We intend to continue and expand our work with volunteers to deal with this threat.

Progress has been made in our urban areas too. In **Manchester**, the home of Victorian novelist, Elizabeth Gaskell, has been brought back to life following a lengthy local campaign. In **Liverpool**, four long standing cases have been resolved. Here, we supported the conversion of the

grand grade II* listed Royal Insurance Building into a hotel by providing constructive advice and a grant of £300k for essential repairs. We will continue to provide support in these two great cities, which continue to face many challenges. One priority is Anfield Cemetery where, once again, the community will be at the heart of the solution.

Places of worship is the building type cared for by the largest body of volunteers. 48 churches have been added to the Register this year, following the completion of our survey which gives us a comprehensive picture of their condition. Our architects and Diocesan Support Officers will be liaising with congregations and the Heritage Lottery Fund to support their repair, allowing these much-valued buildings to continue to play an important role in local life.

Community action succeeds best in collaboration with other parties. That's why this autumn we are holding a conference in Lancaster, 'Saving your Heritage', to link together community groups, local authorities and other key stakeholders. We will reflect on what's been achieved and explore new ways to work together so that more of our treasured heritage is saved for the future.



Charles Smith,
Principal Adviser, Heritage at Risk

SHIELING SETTLEMENT CLOSE TO THE MOUTH OF SCALE BECK, LOWESWATER, CUMBRIA

Scale Beck is one of a number of sites in Cumbria that have experienced conservation improvements thanks to regular bracken clearance by dedicated local archaeological volunteers. Bracken has entirely covered many upland monuments in recent years, making these important parts of our heritage difficult to appreciate and understand. The plant's destructive underground network of roots and rhizomes can also cause damage to significant below-ground archaeological remains. The bracken clearance project, which has proved a great success, has been co-ordinated by the Lake District National Park through a post part-funded by English Heritage.

2014 REGISTER: NORTH WEST

50 SITES REMOVED FROM THE **2013** REGISTER

£881k
10 SITES



WHAT'S ON THE HERITAGE AT RISK REGISTER?

88
CONSERVATION
AREAS (10.8%)



NATIONAL AVERAGE

NORTH WEST

IN THE NORTH WEST THERE ARE...



4%



6%

96
BUILDINGS & STRUCTURES



6%



8.9%

115
PLACES OF WORSHIP



15.2%

12.5%

166
SCHEDULED MONUMENTS



5.7%



5.2%

7
PARKS & GARDENS
...ON THE REGISTER



MRS GASKELL'S HOUSE, 84 PLYMOUTH GROVE, CHORLTON ON MEDLOCK, MANCHESTER

BACKGROUND AND HISTORY:

This fine Regency villa of 1830-40 is of considerable historical importance as the 19th century home of the renowned novelist, Elizabeth Gaskell, and the place where she wrote her most famous novels. Following a period of dereliction, the building had fallen into a serious state of disrepair. The Manchester Historic Buildings Trust took ownership of the building in 2004, after a long campaign.

The first phase of external repairs was completed in 2010 with grant support from English Heritage. This work removed all of the impervious cement render that was trapping moisture behind it and replaced it with breathable lime based stucco. It conserved the intricate cornice window surrounds, repaired all the sash windows and their internal shutters, stabilized damaged brickwork and replaced the roof and gutters. English

Heritage also grant aided the extensive second phase, addressing repairs to the basement and tackling dry rot. Wider funding was secured from the Heritage Lottery Fund for provision of community and teaching facilities, together with a museum about the Gaskell family's life in the house.

IS IT AT RISK?

The house has come off the Heritage at Risk Register this year following the completion of this £2.5 million project. It is due to open to the public as a museum and educational resource in October 2014. It will also provide spaces for use by the community and several commercially available offices.

WHAT'S THE CURRENT SITUATION?

Gaskell House is expected to attract visitors from around the world because of the literary interest in the life and work of Elizabeth Gaskell and her various contemporary visitors.

All the repair works have now been completed, as have the fit-out works for use as a museum and educational facility. The interior now reflects its likely appearance of the 1860s, with the reinstatement of original paint colours and the sourcing of appropriate furniture of the period.

The project demonstrates how a much loved historic building can be saved through a local campaign. It is an excellent example of 'constructive conservation' in action. The Manchester Historic Buildings Trust worked closely and constructively with all interested parties – local authority, funding bodies and volunteers. Together, they have brought this important building back into use for the wider benefit of the community.

HELP HISTORIC BUILDINGS

Historic buildings are irreplaceable; they give us our sense of place and contribute to our quality of life. These precious buildings need to be looked after for future generations, but how do we know what needs our help the most? English Heritage is encouraging community groups, volunteers, building owners and local authorities across the country to come together to record the condition of grade II listed buildings in their area. Volunteers will visit a selection of grade II buildings local to them and answer questions, in the form of a survey, about the condition of the building. This information will be collected together and shared with local planning authorities to help identify those grade II buildings most at risk. Visit www.english-heritage.org.uk/help/historicbuildings to find out more.

FOR MORE INFORMATION CONTACT:

Charles Smith
English Heritage
North West
3rd floor Canada House
3 Chepstow Street
Manchester
M1 5FW

Telephone: 0161 242 1400

Email: northwest@english-heritage.org.uk



ANFIELD CEMETERY, LIVERPOOL

BACKGROUND AND HISTORY:

Anfield Cemetery (originally known as Liverpool Cemetery) was designed by Edward Kemp and laid out in 1856-63. It contains buildings by important local architects, Lucy and Littler. Edward Kemp has become well-known as a designer of public landscapes. His work includes the later Flaybrick Cemetery (his final resting place) in Wirral and, with Joseph Paxton, Birkenhead Park, which is the precursor to Central Park, New York.

Anfield Cemetery is one of a number of public green spaces established around the fringe of the then burgeoning city of Liverpool in the second half of the 19th century to provide recreational, educational and sanitary conditions for the population. The cemetery pre-dated

the adjoining and complementary Stanley Park, which was the original home of Everton and Liverpool football clubs, and also designed by Edward Kemp.

Anfield Cemetery has a dominant east-west axis originating from the two principal entrances. A sunken rectangular central area contains many fine monuments. Interlocking circular paths provide access to the resultant quarters of the site. Originally the layout focused on a large central Anglican chapel, with a Roman Catholic chapel to the north and Nonconformist chapel to the south; only the latter remains. Two, now ruinous, catacomb buildings flanked the Anglican chapel.

The site continues to operate as popular burial ground and is of considerable cultural importance to the people of Liverpool.

IS IT AT RISK?

The site has been on the Heritage at Risk Register since 2012.

Of the three original chapels, only one (listed grade II and now disused) remains. There are also two catacomb buildings (also listed grade II), both roofless, in very poor condition and fenced off from the remainder of the site. Many early monuments are now showing signs

of decay and deterioration. The eastern entrance onto Cherry Lane is formed by an elaborate bridge carrying a railway line and is in need of positive management. Elsewhere, cast iron gates are deteriorating and street signs and clutter are having a negative visual effect on the once prominent main western entrance.

WHAT'S THE CURRENT SITUATION?

Positive steps are being made as the site is now included within the boundary of the Anfield Strategic Regeneration Framework and has attracted the interest of an active 'friends group'. A meeting has taken place with the local planning authority to discuss principles of conserving the significance of the site. The need for a conservation management plan to help inform an overarching strategy for conservation and attract funding has been discussed and acknowledged. The 'friends group' is interested in using the remaining Nonconformist chapel as a genealogy and local history centre. It is understood that initial discussions have taken place with the Heritage Lottery Fund which has expressed the need for the whole site, not just the buildings, to be brought into positive conservation management.

Find out what's at risk by searching or downloading the online Heritage at Risk Register at www.english-heritage.org.uk/har

If you would like this document in a different format, please contact our customer services department on telephone: 0870 333 1181 fax: 01793 414926 textphone: 01793 414878 email: customers@english-heritage.org.uk

THE REGISTER

Content and criteria

DESIGNATION

Definition

All the historic environment matters but there are some elements which warrant extra protection through the planning system. These are included in the National Heritage List for England (NHLE), an online searchable database of designated assets (<http://list.english-heritage.org.uk>). Since 1882, when the first Act protecting ancient monuments and archaeological remains was passed, government has been developing the designation system. Listing, which is applied to buildings, emerged from the post-Blitz 1940s planning acts. There are now nearly 400,000 designated assets on the NHLE including listed buildings, scheduled monuments, registered parks and gardens, registered battlefields and protected wreck sites.

English Heritage, as the government's expert adviser, is responsible for making recommendations – but it is still the Secretary of State at the Department for Culture Media and Sport who makes the decisions on whether an asset is designated. Understanding and appreciation develop constantly, which makes keeping the designation base up-to-date a never-ending challenge.

While responding to threat-driven cases, we increasingly seek to work strategically through the National Heritage Protection Plan. Recent developments have seen a greater striving for openness and transparency in the process of designating a site, and better communication of what makes something special.

Alongside the nationally designated assets found on the National Heritage List for England are locally designated assets. Best known are conservation areas, but local authorities can also create lists of locally valued assets. Most archaeological sites of significance are not scheduled, but rely on local identification and management for their protection.

LISTED BUILDINGS

Listing is by far the most commonly encountered type of designation. A listed building (or structure) is one that has been designated as being of special architectural or historic interest. The older and rarer a building is, the more likely it is to be listed. Buildings less than 30 years old are listed only if they are of outstanding quality and under threat.

Listed buildings are graded I, II* and II. Grade I buildings are of outstanding interest, and II* are particularly important buildings of more than special interest; together they amount to 8% of all listed buildings. The remaining 92% are of special interest and are listed grade II.

There are almost 376,000 listed entries on the statutory list of buildings of special architectural or historic interest. Entries on the statutory list sometimes group together a number of separate buildings: a terrace will be counted as one entry, rather than as separate units. Entries on this Register reflect how buildings are grouped and recorded on the statutory list.

Structures can occasionally be dual designated (both listed as buildings and scheduled as monuments). In such cases, scheduling controls take precedence.

SCHEDULED MONUMENTS

Scheduled monuments include single archaeological sites and complex archaeological landscapes. 19,833 examples have been designated because of their national importance. Scheduled monuments are not graded. They cover human activity from the prehistoric era, such as burial mounds, to 20th century military and industrial remains. For the millennia before written history, archaeology is the only testament to innumerable generations of people of whom there is no other record.

The later 20th century saw unprecedented changes to the landscape. As a result, types of historic site that once were commonplace began to become rare. Those that survive often represent just small islands of what once characterised broad sweeps of our towns and countryside. Although protected by law, scheduled monuments are still at risk from a wide range of processes and intense pressures outside of the planning system. These include damage from cultivation, forestry and – often most seriously of all – wholly natural processes such as scrub growth, animal burrowing and erosion.

REGISTERED PARKS AND GARDENS

There are 1,628 designed landscapes on the current English Heritage *Register of Historic Parks and Gardens of Special Historic Interest*. These registered landscapes are graded I, II* or II, and include private gardens, public parks and cemeteries, rural parkland and other green spaces. They are valued for their design and cultural importance, and are distinct from natural heritage designations.

Inclusion on the English Heritage *Register of Historic Parks and Gardens* brings no additional statutory controls,

but there is a clear presumption in favour of upholding their significance in government planning guidance. Local authorities are required to consult English Heritage on applications affecting sites registered as grade I or II* and the Garden History Society on sites of all grades. The setting of other designated heritage assets can also protect registered landscapes.

REGISTERED BATTLEFIELDS

English Heritage's *Register of Historic Battlefields* was set up in 1995, and is our youngest category of designation. Its aim is to protect and promote those sites where history was made through conflict. They range from the Battle of Maldon (991) to Sedgemoor (1685); almost half date from the period of the civil wars in the mid-17th century. These special places, where thousands were often killed, deserve our recognition and respect. Recently, additions have been made to the *Register of Historic Battlefields* for the first time since its creation. There are now 46 registered battlefields.

Protection is needed to prevent encroachment through inappropriate development, or insensitive (and damaging) metal detecting, which can permanently alter the archaeological record. As with registered parks and gardens, there is a clear presumption in favour of protecting registered battlefields in Government planning policy.

PROTECTED WRECK SITES

England's 49 protected wreck sites represent a tiny proportion of the 33,000 or so pre-1945 wrecks and recorded casualties that are known to lie in the territorial waters. Wreck sites can be of importance for different reasons: the distinctive design or construction of a ship, the story it can tell about its past, its association with notable people or events and its cargo. The Protection of Wrecks Act 1973 empowers the appropriate Secretary of State to designate a restricted area around a vessel to protect it or its contents from unauthorised interference, and English Heritage administers the attendant licensing scheme for divers seeking access.

CONSERVATION AREAS

Conservation areas are designated by local authorities and are areas of particular architectural or historic interest, the character or appearance of which it is desirable to preserve or enhance. For more than 40 years conservation areas have proved a highly effective mechanism for managing change on an area-wide basis. There are currently 9,848 conservation areas in England including town and city centres, suburbs, industrial areas, rural landscapes, cemeteries and residential areas. They form the historic backcloth to national and local life and are a crucial component of local identity and community cohesion.

Criteria for inclusion on the Register

RISK ASSESSMENTS

A risk assessment of a heritage asset is based on the nature of the site. Building or structure assessments, for instance, include listed buildings (but not listed places of worship) and structural scheduled monuments; archaeology assessments cover earthworks and buried archaeology.

BUILDINGS AND STRUCTURES

Buildings or structures (not in use as public places of worship) considered for inclusion on this Register must be listed grade I or II*, (or grade II in London) or be a structural scheduled monument with upstanding masonry remains. Buildings or structures are assessed for inclusion on the basis of condition and, where applicable, occupancy (or use) reflecting the fact that a building which is occupied is generally less vulnerable than one that is not.

Occupancy (or use) is noted as 'vacant', 'part occupied', 'occupied', 'not applicable', or occasionally, 'unknown'. Many structures fall into the 'not applicable' category as they can be ruins, walls, gates, headstones or boundary stones.

Condition is noted as 'very bad', 'poor', 'fair' or 'good'. The condition of buildings or structures on the Register typically ranges from very bad to poor, fair and (occasionally) good reflecting the fact that some buildings or structures capable of use are vulnerable to becoming at risk because they are empty, under-used or face redundancy without a new use to secure their future. Assessing vulnerability in the case of buildings in fair condition necessarily involves judgement and discretion. A few buildings on the Register are in good condition, having been repaired or mothballed, but a new use or owner is still to be secured.

Buildings or structures are removed from the Register when they are fully repaired/consolidated, and their future secured through either occupation and use, or through the adoption of appropriate management.

PLACES OF WORSHIP

Places of worship considered for inclusion on this Register must be listed grade I, II* or II and be used as a public place of worship at least six times a year.

Places of worship are assessed on the basis of condition only. If the place of worship is in very bad or poor condition it is added to the Register.

English Heritage has visited and assessed listed places of worship considered to be in poor or very bad condition according to local assessments. Those that are identified as at risk are included on the Register.

Once on the Register, places of worship can move through the condition categories (e.g. from very bad to poor, to fair, even good) as repairs are implemented and the condition improves, until they are fully repaired and can be removed from the Register.

ARCHAEOLOGY

Archaeology assessments cover earthworks and buried archaeology. The archaeological sites on this Register have been identified as being at risk because of their condition and vulnerability, the trend in their condition, and their likely future vulnerability. A site's condition is expressed in terms of the scale and severity of adverse effects on it, ranging from those with 'extensive significant problems' to others that have only 'minor localised problems'.

Archaeological entries are removed from the Register once sufficient progress has been made to address identified issues, demonstrating a significant reduction in the level of risk.

PARKS AND GARDENS

The assessment of parks and gardens starts with an appraisal of the condition and vulnerability of each registered landscape. Steps being taken by owners to address problems are also taken into consideration.

Parks and gardens assessed as being at risk are typically affected by development and neglect. They have frequently been altered by development or are faced with major change. The original function of these landscapes has often changed; and divided ownership often results in the loss of the cohesive conservation of the historic designs.

Park and garden entries are removed from the Register once plans are put in place to address issues and positive progress is being made.

BATTLEFIELDS

Battlefields deemed to be at risk of loss of historic significance are included on this Register.

The identified risks and threats come from development pressure - for example, because they lie on urban fringes or are subject to development pressures within the site; arable cultivation, and unregulated metal-detecting. One major impact or a combination of factors can be enough to raise the risk of a particular site.

Battlefields are removed from the Register when either actual damaging activities are reversed or managed, or threats recede due to effective management planning.

WRECK SITES

English Heritage has audited all designated wreck sites to identify those most at risk based on their current condition, vulnerability and the way they are being managed. Wrecks are vulnerable to both environmental and human impacts. Risks that contribute to inclusion on the Register range from unauthorised access to erosion and fishing damage.

The monitoring process ensures that the significance of the site is identified and maintained.

In spite of the inherent difficulties in caring for this type of site, careful management must be maintained.

Wrecks are removed from the Register once an appropriate management and monitoring regime is operational.

CONSERVATION AREAS

English Heritage has asked every local authority in England to complete (and update as appropriate) a survey of its conservation areas, highlighting current condition, threats and trends. Conservation areas that are deteriorating, or are in very bad or poor condition and are not expected to change significantly in the next three years, are defined as being at risk.

The methodology for assessing conservation areas at risk has been refined since the first survey in 2008/2009. The information collated provides a detailed assessment of each conservation area and an overall category for condition, vulnerability and trend is included for each conservation area on this Register. Conservation areas identified as at risk in 2009, but not reassessed since using the revised methodology, are included on the Register but with limited information.

Conservation areas are removed from the Register once plans have been put in place to address the issues that led to the conservation area being at risk, and once positive progress is being made.

Reducing the risks

English Heritage is working to secure a reduction in the number of heritage sites at risk as part of our contribution to the National Heritage Protection Plan (2011-2015). We have set ourselves a target to remove 25% of entries (1,137) published on the 2010 Register by 2015. Despite the challenge, given the number of entries on the Register and the different kinds of risk they face, excellent progress is being made.

The published Heritage at Risk National Strategy (www.english-heritage.org.uk/publications/eh-har-strategy-2011-15) sets out how this will be delivered through our dedicated Heritage at Risk teams in each local office. Key objectives of the strategy are to understand what factors lead to heritage sites becoming at risk, what most influences their removal from the Register, and to achieve this through partnership, stimulating economic regeneration and growth, and maximising the benefit of our expertise and resources.

Whilst each type of heritage asset and individual site will require its own approach and solution, there are some general approaches that are relevant to all 'at risk' assets. Resolving cases requires working in close partnership with owners, local planning authorities and a wide variety of other relevant organisations. The provision of clear advice and understanding are essential.

Maintenance and where appropriate, occupation are key to preventing heritage assets becoming at risk, whilst maintenance of those already at risk will prevent them from decaying further. Without maintenance, the cost of repair and consolidation escalates, the challenge for owners and occupiers increases, and the scope for affordable solutions declines.

English Heritage provides a wide range of published guidance on reducing the risks, including: new uses for heritage assets, finding partners and funding, and on enforcing urgent works and repairs, on our website: www.english-heritage.org.uk or the Historic Environment Local Management (HELM) website: www.helm.org.uk. Key publications and guidance are listed on pages XIV-XV.

Historic Environment Records and local heritage at risk registers, maintained by local authorities, are repositories of information on local historic assets. They underpin the work of local authority historic environment services and can help improve the protection, conservation and management of heritage assets.

BUILDINGS AND STRUCTURES

Our nine local teams can help existing and potential owners, developers and local authorities with the assessment of risk and the identification of appropriate programmes of repair. They can advise on the benefits of additional survey and assessment, help with feasibility studies and with brokering solutions. In particularly difficult cases they can draw on the additional expertise of our national advisers specialising in structural engineering, quantity surveying, development economics, enforcement and planning law. We can help with access to funding as we work closely with grant providers including the Heritage Lottery Fund and Natural England. Our own principal grant stream for buildings and structures is the Historic Buildings, Monuments and Designed Landscapes (HBMDL) grant but Section 17 Management Agreements can also be used to tackle risk to scheduled monuments. More information on funding can be found at www.english-heritage.org.uk/professional/funding.

We know from our own Register how useful it is in managing risk, prioritising action and engaging partners. We are therefore working with local authorities and voluntary groups to enable them to compile local heritage at risk registers and develop strategies for tackling buildings in poor condition. These strategies should include the use of enforcement powers. Our Heritage at Risk Legal Adviser can support local authorities considering enforcement action and we have published guidance at www.english-heritage.org.uk/publications/stoppingtherot. In certain circumstances we can also provide grant aid to underwrite the cost of serving Urgent Works and Repairs Notices.

Building preservation trusts (BPTs) offer a tried and tested way of saving buildings at risk. We have close links with the Architectural Heritage Fund and fund their regional support officers to work across the county. They help BPTs and other not-for-profit organisations access funding, carry out feasibility studies and develop solutions for buildings at risk. For more information on support officers and BPTs visit www.ahfund.org.uk and www.ukapt.org.uk. Guidance and case studies can be found at www.english-heritage.org.uk/publications/pillars-of-the-community.

English Heritage also funds an Industrial Heritage Support Officer to work with groups running industrial heritage sites. For more information please visit www.industrialheritagesupport.wordpress.com.

PLACES OF WORSHIP

Regular maintenance helps to keep all buildings in good condition but those suffering major problems need repairs to minimise the risks to both the structure and the contents. Keeping drains and gutters clear so that water is taken away from the building efficiently is the most important thing congregations can do as this stops small problems developing into unnecessary crises. The overflowing gutter soon soaks the wall beneath, rots the roof timbers behind it and makes the whole building vulnerable.

In some areas congregations group together to engage reputable contractors at competitive rates to clear gutters and rainwater goods. Such co-operation enables them to get good quality work carried out at reasonable prices by firms that understand historic buildings. The Maintenance Co-operatives project run by the Society for the Protection of Ancient Buildings will further help to connect, inform and empower those people who look after places of worship.

The Heritage Lottery Fund runs the new Grants for Places of Worship scheme. The main focus of the scheme is fabric repairs but it also provides funds for modest changes to enhance community use of the building. English Heritage's architects and surveyors, based in our local Heritage at Risk teams, provide technical advice to the Heritage Lottery Fund on fabric repairs to ensure appropriate conservation standards are met.

The Government's Listed Places of Worship scheme, enabling the reclaiming of VAT on eligible repairs, maintenance and authorised alterations, is available to all listed places of worship, whether they have obtained grants or are funding work themselves. Local and national charities also offer grants.

English Heritage supports congregations wanting to keep their places of worship in use and recognises the need for appropriate new facilities such as kitchens and toilets that are sensitive to the building's special character. *New Work in Historic Places of Worship* (published 2012) helps congregations understand how changes can be achieved.

A network of support officers, employed locally but part-funded by English Heritage, offers direct advice and encouragement to congregations. Projects to effect repairs and develop necessary new facilities for both the community and visitors are breathing a new lease of life into these treasured parts of our heritage.

ARCHAEOLOGY

The excellent progress which is being made with reducing the number of scheduled monuments on the Register continues to demonstrate the value which owners and land managers are placing upon the positive management of archaeological sites. The large majority (84%) of the 19,832 scheduled

monuments in England (in 2013) are on land classified as agricultural. Effective information sharing with Natural England and Defra is therefore of great importance for prioritising management action and for targeting agri-environment grant schemes to best effect. This will be especially important with the New Environmental Land Management Scheme (NELMS) which commences in 2015. Natural England now shares our corporate target of removing 25% of the scheduled monuments on the 2010 Register by 2015. We also continue to work closely with the Heritage Lottery Fund to identify the nationally important monuments deserving of grant-aid for enhanced conservation, presentation and access projects.

Loss and damage as a consequence of arable cultivation remains the greatest source of risk to scheduled monuments on the Register. Reporting in late 2013, however, the Conservation of Scheduled Monuments in Cultivation (COSMIC) project has provided updated risk assessments for 1587 sites on the Register, and features bespoke prescriptions for reducing the risks from cultivation damage. In some cases, the COSMIC mitigation recommendations have already been acted upon by our local teams, resulting in a significant number of removals from the 2013 Register.

Analysis of entries on the Register shows that unmanaged woodland, tree, scrub and bracken growth is one of the most widespread causes of long-term damage to both urban and rural archaeological sites - even if the effects are not as visible or as immediately destructive as other processes. In most cases simple, low cost but regular maintenance is the key, the delivery of which will always be reliant upon the help and goodwill of landowners.

PARKS AND GARDENS

Although a statutory list, the *Register of Historic Parks and Gardens of Special Historic Interest in England* in itself brings no additional statutory powers, it instead works through the development control system to provide a valuable tool for the protection of the sites it includes. The Government's *National Planning Policy Framework* (NPPF) stresses the desirability of sustaining and enhancing the significance of all heritage assets and finding viable uses consistent with their conservation. The NPPF states that great weight must be given to the conservation of sites included on the *Register of Historic Parks and Gardens of Special Historic Interest* and that substantial harm or loss of such features can only be justified in exceptional cases.

A great many historic parks and gardens are either privately owned or in trust. In addition, local authorities are responsible for nearly all the public parks and cemeteries in our towns and cities. Registered parks and gardens are typically large, complex heritage assets, many in multiple ownership, and it can take years to identify and implement solutions to reduce the risks to parks and gardens.

To help reduce the risks, English Heritage encourages and works with owners to develop conservation management strategies. Landscape architects working in our Heritage at Risk teams can help tailor conservation management plans and funding packages for individual landscape features or whole sites. We work with partners, such as Natural England and the Heritage Lottery Fund, to help source funding to secure sustainable futures for parks and gardens at risk.

Further information and conservation guidance for parks, gardens and designed landscapes is available at: www.english-heritage.org.uk/professional/advice/advice-by-topic/parks-and-gardens.

BATTLEFIELDS

As with registered parks and gardens, the *Register of Historic Battlefields* brings no additional statutory controls to registered battlefields, but the *National Planning Policy Framework* makes it clear that registered battlefields are of equal significance to scheduled monuments, buildings listed grade I and II* registered parks and gardens and protected wreck sites. Therefore, the positive conservation and management of registered battlefields is a core element of current heritage legislation.

English Heritage continues to work with owners to develop management plans for registered battlefields and, in appropriate cases, contribute towards the cost of management plans. We work to develop positive landscape strategies with owners and partners such as Defra through Environmental Stewardship schemes. In some circumstances, we may encourage the conversion from arable to pasture of especially sensitive locations to protect battlefield archaeology from the effects of ploughing and as part of a wider drive to prevent unauthorised or damaging metal-detecting.

English Heritage also continues to encourage greater access to battlefields and improve their amenity value and visitors' understanding of the impact these historic events had on our development as a nation.

Local authorities can also invite comments from the Battlefields Trust on planning applications affecting the setting of registered battlefield sites.

WRECK SITES

At the strategic level, the major sources of risk to protected wreck sites have been identified. In terms of high-priority sites, practical requirements have also been implemented through conservation management plans and appropriate intervention.

Risks to protected historic wreck sites can often be reduced through education, provision of marker buoys, or planning policies that take full account of their national importance. However, some sites require

significant resources to stabilise their condition or to carry out detailed archaeological assessments of their conservation requirements. Although English Heritage has statutory power to allocate funds to promote the preservation and maintenance of protected wreck sites, its financial resources can solve only a small proportion of the problems.

In spite of the inherent difficulties with caring for this type of site, careful management must be maintained if we are to avoid the loss of wreck sites. It is therefore close co-operation between the owners of protected wreck sites (where known), authorised divers and all organisations charged with care for the marine and coastal environment, that will make the real difference to their long-term survival.

Practical advice on the management of historic wreck sites, whether at the coast-edge or under water, is available from English Heritage (maritime@english-heritage.org.uk) and from www.helm.org.uk

CONSERVATION AREAS

The risks to conservation areas are difficult to address as these designated areas can constitute large areas of land; they include streets, spaces, archaeology and trees as well as buildings and structures and therefore involve many different owners and methods of management. Looking after conservation areas is a responsibility shared by those of us who own homes and businesses within them as well as those of us whose job it is to manage them or make decisions about their future.

The Conservation Areas Survey, completed by local authorities, provides us with an understanding of what is particularly affecting the character and appearance of conservation areas: what is working well or what is putting them at risk. Strong planning policies, guidance and a clear management strategy for individual conservation areas, backed up by effective enforcement, are all critical in managing change in these areas. This is, however, extremely difficult at a time when local authorities across the country are reducing their staff numbers. Armed with the information provided by conservation area surveys, we, local authorities and other partners will have the evidence to direct resources much more accurately towards those conservation areas at greatest risk.

There are opportunities for members of the local community to get involved with protecting and enhancing their conservation area, either individually or through groups. Some local groups have helped to prepare character appraisals and management plans for conservation areas whilst others have carried out their own assessments to identify management issues. Further information on how you can get involved is available at: www.english-heritage.org.uk/caring/get-involved/improve-your-neighbourhood.

Key statistics

BUILDINGS AND STRUCTURES

- Nationally, 4.0% of grade I and II* listed buildings (excluding places of worship) are on the Register. In the North West the percentage is 6.0% (96 listed secular buildings).
- 10 building or structure entries have been removed from the 2013 North West Register because their futures have been secured, and 1 has been added.
- 49.7% of buildings and structures (78) on the North West baseline 1999 Register have been removed because their futures have been secured, compared with the national figure of 59.4%.

PLACES OF WORSHIP

- Nationally, 6.0% of listed places of worship are on the Register. In the North West, 8.9% (115) are on the Register.
- 4 places of worship have been removed from the North West Register following repair work, and 48 have been added.

ARCHAEOLOGY

- 3,012 (15.2%) of England's 19,833 scheduled monuments are on the Register. 166 (12.5%) of the North West's 1,326 scheduled monuments are on the Register.
- 35 archaeology entries have been removed from the 2013 North West Register for positive reasons, and 1 has been added.
- 42.3% of archaeology entries (71) on the North West baseline 2009 Register have been removed for positive reasons, compared with the national figure of 29.2%.

- Nationally, damage from arable cultivation is the greatest cause of risk affecting 43% of archaeological entries on the Register. In the North West the proportion is 8%. The greatest risk, to 54% of entries on the North West Register is from unrestricted plant, scrub and tree growth. The national figure for plant, scrub and tree growth is 26%.

PARKS AND GARDENS

- 93 (5.7%) of England's 1,628 registered parks and gardens are on the Register. Of the 134 registered parks and gardens in the North West, 7 (5.2%) are on the Register, the same as last year.

BATTLEFIELDS

- Of the 46 registered battlefields in England, 6 (13.0%) are on the Register. None of the 3 registered battlefields in the North West are on the Register.

WRECK SITES

- Of the 49 protected wreck sites around England's coast, 4 (8.2%) are on the Register. There are no protected wreck sites off the coast of the North West.

CONSERVATION AREAS

- 8,206 of England's 9,848 conservation areas have been surveyed by local authorities and 497 (6.1%) are on the Register. Of the 875 conservation areas in the North West, 814 have been surveyed and 88 (10.8%) are on the Register.
- 1 conservation area has been removed from the 2013 North West Register for a positive reason, and 7 have been added.

ENGLISH HERITAGE FUNDING

- £881,000 in grant was spent on 10 entries on the North West Register during 2013/14.

Risk assessments of heritage assets are based on the nature of the site. Building and structure assessments include listed buildings (excluding listed places of worship) and structural scheduled monuments; archaeology assessments cover earthworks and buried archaeology.

Publications and guidance

English Heritage has produced the following publications relating to heritage at risk, including:

Assessment of Heritage at Risk from Environmental Threat: Key Message (2013)

Buildings at Risk: a New Strategy (1998)

Caring for Places of Worship 2010 (2010) – a report on the condition of England's listed places of worship and the needs of the congregations

COSMIC 3 – Grappling with a 140-Year-Old Conservation Problem (2014) – English Heritage Research News 21, available online

Counting our Heritage: a Heritage at Risk Survey for High Peak Staffordshire Moorlands by Community Volunteers (2013)

English Heritage's Heritage at Risk National Strategy (2011-2015) (2012)

Heritage at Risk 2010 – report (2010)

Heritage at Risk: Conservation Areas (2009)

Heritage at Risk 2014 – national summary leaflet and regional summary leaflets for: East Midlands, East of England, London, North East, North West, South East, South West, West Midlands, and Yorkshire

Heritage at Risk Register 2014 – detailed listings for: East Midlands, East of England, London, North East, North West, South East, South West, West Midlands, and Yorkshire can be downloaded from our website or viewed on an interactive database: www.english-heritage.org.uk/risk

Monuments at Risk (2008) – summary of scheduled monuments at risk for: East Midlands, East of England, London, North East, North West, South East, South West, West Midlands, and Yorkshire

The Monuments at Risk initiative 2003-08 (2010)

Protected Wreck Sites at Risk: A Risk Management Handbook (2007)

Saving London: 20 Years of Heritage at Risk in the Capital (2010)

Stopping the Rot: A Guide to Enforcement Action to Save Historic Buildings (2011)

Vacant Historic Buildings: An Owner's Guide to Temporary Uses, Maintenance and Mothballing (2011)

HERITAGE AT RISK ON THE WEB

To find out more about the Heritage at Risk programme visit www.english-heritage.org.uk/risk where you will find an interactive database providing detailed information on all heritage sites at risk nationally.

Details of all nationally designated historic places in England are available in one place on the National Heritage List for England online database: <http://list.english-heritage.org.uk>.

For further information about the different classes of designated heritage assets, including listed buildings, scheduled monuments, registered parks and gardens, registered battlefields and protected wreck sites visit the Heritage Protection section of our website www.english-heritage.org.uk/professional/protection.

CONSERVATION POLICIES AND GUIDANCE

The following publications are among the numerous guidance documents available on our website: www.english-heritage.org.uk/publications and www.english-heritage.org.uk/helm

Caring for Historic Graveyard and Cemetery Monuments (2011)

Caring for Our Shipwreck Heritage: Guidelines on the First Aid Treatment and Conservation Management of Finds Recovered from Designated Wreck Sites Resulting from Licensed Investigations (2012)

Caring for Places of Worship (2010) – a practical booklet for everyone involved in caring for England's listed places of worship

Constructive Conservation in Practice (2008)

Constructive Conservation: Sustainable Growth for Historic Places (2013)

Conservation Principles, Policies and Guidance for the Sustainable Management of the Historic Environment (2008)

The Conservation, Repair and Management of War Memorials (2014)

Creativity and Care: New Works in English Cathedrals (2009)

The Disposal of Historic Buildings: Guidance Note for Government Departments and Non-Departmental Public Bodies (2010)

Enabling Development and the Conservation of Significant Places (2008)

Farming the Historic Landscape: Caring for Archaeological sites on Arable Land (2004)

Farming the Historic Landscape: Caring for Archaeological Sites in Grassland (2004)

Guidance notes and application forms for grants to local authorities:

- *Grants to Local Authorities to Underwrite Urgent Works Notices* (1998)
- *Acquisition Grants to Local Authorities to Underwrite Repairs Notices* (1998)
- *Grants for Historic Buildings, Monuments and Designed Landscapes* (2004)

Heritage Crime Prevention: A guide for Owners, Tenants and Managers of Heritage Assets (2013)

Heritage Crime Risk: Quick Assessment Tool (2013)

Heritage Works: the use of Historic Buildings in Regeneration (2013)

Managing Local Authority Heritage Assets: Some Guiding Principles for Decision Makers (2003)

New Uses for Former Places of Worship (2010)

New Work in Historic Places of Worship (2012)

Options for the Disposal of Redundant Churches and Other Places of Worship (2010)

Paradise Preserved: An Introduction to the Assessment, Evaluation, Conservation and Management of Historic Cemeteries (2002)

Pillars of the Community: the transfer of local authority heritage assets (2014)

Practical Building Conservation – revised ten-part series: Glass & Glazing; Metals, Mortars, Renders & Plasters; Stone; Timber; Building Environment; Concrete; Conservation Basics; Earth, Brick & Terracotta; Roofing (2012–2014)

Scheduled Monument Consent: A Guide for Owners and Occupiers (2009)

Shared Interest: Celebrating Investment in the Historic Environment (2006)

Theft of Metal from Church Buildings (2011)

Understanding Place: Conservation Area Designation, Appraisal and Management (2011)

Valuing Places: Good Practice in Conservation Areas (2011)

If you would like further information about any of these publications, please contact:

English Heritage Customer Services Department
PO Box 569, Swindon SN2 2YP
Telephone: 0870 333 1181
Fax: 01793 414926
Email: customers@english-heritage.org.uk

Key to the entries

This Register includes the following risk assessment types

- Building or structure
(grade I and II* listed buildings and structural scheduled monuments)
- Place of worship
(grade I, II* and II listed buildings)
- Archaeology
(scheduled monuments – earthworks and buried archaeology)
- Park and garden
(Registered parks and gardens)
- Conservation area
(Conservation areas)

ORDER

Entries are grouped and ordered alphabetically, first by County (dark grey bands) or Unitary Authority (light grey bands), and then by Local Planning Authority (National Park/Unitary Authority/District or Borough).

A blank band denotes the end of a county and the beginning of a unitary authority.

Sites that straddle more than one local planning authority are included under the lead authority.

Within each planning authority, entries are grouped by risk assessment type in the following order:

- Buildings or structures
- Places of worship
- Archaeology
- Parks and gardens
- Conservation areas

Within each risk assessment type, entries are ordered alphabetically by parish, locality and street/site name (except for conservation areas which are ordered by site name only).

DESIGNATION

The principal designation is noted for each entry and includes:

- Listed Building (LB) grade I or II*
- Listed Place of Worship grade I, II* or II
- Scheduled Monument (SM)
- Registered Park and Garden (RPG) grade I, II* or II
- Conservation Area (CA)

Other designations that apply to the designated site, including location within a World Heritage Site (WHS), are also noted.

If an entry is dual designated (both listed and scheduled), 'and' rather than a comma is used (eg 'Scheduled Monument and Listed Building grade I'). If a scheduled monument entry is dual designated with a number of listed buildings, each is separated by a semicolon.

The National Heritage List Entry Number is included for all entries (except conservation areas). If a site is dual designated, all relevant List Entry Numbers are noted.

CONDITION

For buildings (including places of worship), condition is graded as: 'very bad', 'poor', 'fair' and 'good'.

For sites that cover areas (scheduled monuments (archaeology assessments) and parks and gardens) one overall condition category is recorded. The category may relate only to the part of the site or monument that is at risk and not the whole site:

- extensive significant problems
- generally unsatisfactory with major localised problems
- generally satisfactory but with significant localised problems
- generally satisfactory but with minor localised problems
- optimal
- unknown (noted for a number of scheduled monuments that are below-ground and where their condition cannot be established).

For conservation areas, condition is categorised as: 'very bad', 'poor', 'fair' and 'optimal'.

If a site has suffered from heritage crime it is noted in the summary. Heritage crime is defined as any offence which harms the heritage asset or its setting and includes arson, graffiti, lead theft and vandalism.

OCCUPANCY/USE

For buildings (excluding places of worship) that can be occupied or have a use, the main vulnerability is vacancy or under-use. Occupancy (or use) is noted as follows:

- vacant
- part occupied
- occupied
- unknown
- not applicable

VULNERABILITY

Principal vulnerability is noted for archaeology assessments and may relate only to the part of the site that is at risk, and include:

- animal burrowing
- arable ploughing
- coastal erosion
- collapse
- deterioration – in need of management
- scrub/tree growth
- visitor erosion

For parks and gardens and conservation areas, vulnerability is noted as high, medium or low.

PRIORITY CATEGORY

Priority for action is assessed on a scale of A to F, where 'A' is the highest priority for a site which is deteriorating rapidly with no solution to secure its future, and 'F' is the lowest priority.

For buildings and structures and places of worship the following priority categories are used as an indication of trend and as a means of prioritising action:

- A** Immediate risk of further rapid deterioration or loss of fabric; no solution agreed
- B** Immediate risk of further rapid deterioration or loss of fabric; solution agreed but not yet implemented
- C** Slow decay; no solution agreed
- D** Slow decay; solution agreed but not yet implemented
- E** Under repair or in fair to good repair, but no user identified; or under threat of vacancy with no obvious new user (applicable only to buildings capable of beneficial use)
- F** Repair scheme in progress and (where applicable) end use or user identified; functionally redundant buildings with new use agreed but not yet implemented.

2013 priority categories are given in brackets, otherwise 'New entry' is noted.

'New entry – re-assessed' indicates an existing site on the Register that has been re-assessed using a different risk assessment methodology and is included on this year's Register under the new assessment type.

TREND

Trend for archaeology entries and parks and gardens may relate only to the part of the site that is at risk and is categorised as:

- declining
- stable
- improving
- unknown

For conservation areas trend is categorised as:

- deteriorating
- deteriorating significantly
- no significant change
- improving
- improving significantly
- unknown

OWNERSHIP

A principal ownership category is given for each entry, and if sites are in divided ownership, a 'multiple' ownership category is noted.

CONTACT

This is the member of the English Heritage local team who acts as a first point of contact for the case, and to whom enquiries should be addressed.

For conservation areas, the contact is the conservation/planning officer at the relevant local planning authority (indicated by 'LPA').

We are not in any sense agents for the owners of the sites included, but we will endeavour to put people in touch with them where appropriate.

ABBREVIATIONS

CA	Conservation Area
EH	English Heritage
HLF	Heritage Lottery Fund
LB	Listed Building
LPA	Local Planning Authority
NP	National Park
RPG	Registered Park and Garden
SM	Scheduled Monument
UA	Unitary Authority
WHS	World Heritage Site

Entries on the Register by local planning authority

Local planning authority	Building and structure entries	Place of worship entries	Archaeology entries	Park and garden entries	Battlefield entries	Wreck site entries	Conservation area entries
BLACKBURN WITH DARWEN (UA)							
Blackburn with Darwen (UA)	1	0	0	0	0	0	1
BLACKPOOL (UA)							
Blackpool (UA)	2	0	0	0	0	0	0
CHESHIRE EAST (UA)							
Cheshire East (UA)	6	7	8	1	0	0	8
CHESHIRE WEST AND CHESTER (UA)							
Cheshire West and Chester (UA)	11	8	14	0	0	0	5
CUMBRIA							
Allerdale	3	5	4	0	0	0	3
Barrow-in-Furness	0	1	0	0	0	0	0
Carlisle	6	2	13	0	0	0	2
Copeland	1	4	3	0	0	0	0
Eden	8	4	13	0	0	0	1
Lake District (NP)	13	3	55	0	0	0	0
South Lakeland	5	2	9	0	0	0	0
Yorkshire Dales (NP)	0	0	0	0	0	0	0
GREATER MANCHESTER							
Bolton	1	3	0	0	0	0	2
Bury	1	2	0	0	0	0	4
Manchester	6	8	0	0	0	0	0
Oldham	2	5	0	0	0	0	0
Peak District (NP)	0	0	0	0	0	0	0
Rochdale	5	3	0	0	0	0	4
Salford	1	9	0	0	0	0	5
Stockport	2	9	1	0	0	0	1
Tameside	4	7	0	0	0	0	2
Trafford	0	1	0	0	0	0	5
Wigan	6	1	0	0	0	0	2
HALTON (UA)							
Halton (UA)	1	4	1	0	0	0	0
LANCASHIRE							
Burnley	5	0	0	0	0	0	5
Chorley	3	0	2	0	0	0	0
Fylde	1	1	0	0	0	0	0
Hyndburn	1	2	1	0	0	0	2
Lancaster	4	0	3	1	0	0	0
Pendle	0	1	0	0	0	0	2
Preston	1	3	0	0	0	0	1
Ribble Valley	1	0	5	0	0	0	0
Ribble Valley / South Ribble / Blackburn with Darwen (UA) [†]	0	0	0	1	0	0	0
Rossendale	2	2	0	0	0	0	3
South Ribble	0	0	0	0	0	0	0
West Lancashire	6	1	4	1	0	0	3
Wyre	1	2	0	0	0	0	0
MERSEYSIDE							
Knowsley	0	0	0	0	0	0	1
Liverpool	4	4	0	1	0	0	7
Sefton	1	0	1	0	0	0	6
St Helens	3	4	4	0	0	0	7
Wirral	2	6	3	2	0	0	2

Local planning authority	Building and structure entries	Place of worship entries	Archaeology entries	Park and garden entries	Battlefield entries	Wreck site entries	Conservation area entries
WARRINGTON (UA)							
Warrington (UA)	3	1	2	0	0	0	4
TOTAL	123	115	146	7	0	0	88

† Sites that cross local planning authority boundaries

BLACKBURN WITH DARWEN (UA)

© English Heritage Archive

SITE NAME:	Summerhouse east of Turton Tower, Chapeltown Road (off), North Turton
DESIGNATION:	Listed Building grade II*
CONDITION:	Poor
OCCUPANCY:	Vacant/not in use
PRIORITY CATEGORY:	C (C)
OWNER TYPE:	Private
LIST ENTRY NUMBER:	1241997

Summerhouse associated with Turton Tower. Turton Tower is managed by the Local Authority as a museum but the Summerhouse is in separate private ownership. It lacks an internal first floor (for lateral restraint) and urgently requires some maintenance works to the roof and stonework to prevent further decline. English Heritage is working closely with the Local Authority to encourage repair.

Contact: Cathy Tuck 0161 242 1413

SITE NAME:	Corporation Park Blackburn	
DESIGNATION:	Conservation Area, 4 LBs, RPG grade II*	NEW ENTRY?: No
CONDITION:	Poor	TREND: Deteriorating
VULNERABILITY:	Medium	CONTACT: Jackie Whelan (LPA) 01254 585846


BLACKPOOL (UA)

© English Heritage

SITE NAME:	The Winter Gardens, Adelaide Street, Blackpool
DESIGNATION:	Listed Building grade II*
CONDITION:	Poor
OCCUPANCY:	Part occupied/part in use
PRIORITY CATEGORY:	E (E)
OWNER TYPE:	Local authority
LIST ENTRY NUMBER:	1072007

Seaside entertainment complex built 1875-8 with later additions. Changing social and economic conditions had rendered the vast complex financially vulnerable and the buildings were suffering from serious neglect when acquired by the Local Authority in 2010. A major investment programme of repair and refurbishment is now underway and the Council has recently been successful in securing a Stage 1 pass for a substantial scheme funded by the Heritage Lottery Fund.

Contact: Cathy Tuck 0161 242 1413



© English Heritage

SITE NAME:	Thanksgiving Shrine of Our Lady of Lourdes, Whinney Heys Road, Blackpool
DESIGNATION:	Listed Building grade II*
CONDITION:	Good
OCCUPANCY:	Vacant/not in use
PRIORITY CATEGORY:	E (E)
OWNER TYPE:	Charity (heritage)
LIST ENTRY NUMBER:	1387319

Exemplary C20 war memorial thanksgiving chapel with magnificent interior. Vacant since 1998. The chapel's external appearance belies the extent of severe damage to internal historic fabric. Now in the hands of the Historic Chapels Trust, which has implemented a scheme of urgent repairs and refurbishment with the help of English Heritage.

Contact: Tim Wilkins 0161 242 1419

CHESHIRE EAST (UA)

© English Heritage

SITE NAME:	Big Fenton, Peover Lane, Buglawton, Congleton
DESIGNATION:	Listed Building grade II*
CONDITION:	Poor
OCCUPANCY:	Occupied/in use
PRIORITY CATEGORY:	C (C)
OWNER TYPE:	Private
LIST ENTRY NUMBER:	1106368

C16 timber-framed house. Some repair work is needed to the timber frame and infill panels. In discussions with owner about undertaking the removal of vegetation to the central and north wings.

Contact: Kate Kendall 0161 242 1427

PRIORITY CATEGORIES

- A** Immediate risk of further rapid deterioration or loss of fabric: no solution agreed
- B** Immediate risk of further rapid deterioration or loss of fabric: solution agreed but not yet implemented.
- C** Slow decay; no solution agreed.
- D** Slow decay; solution agreed but not yet implemented.
- E** Under repair or in fair to good repair, but no user identified; or under threat of vacancy with no obvious new user (applicable only to buildings capable of beneficial use).
- F** Repair scheme in progress and (where applicable) end use or user identified; functionally redundant buildings with new use agreed but not yet implemented.

NOTE
Last year's priority category is shown in brackets, otherwise 'New entry' is noted.

ABBREVIATIONS

CA	Conservation Area
LB	Listed Building
LPA	Local Planning Authority
NP	National Park
RPG	Registered Park and Garden
SM	Scheduled Monument
UA	Unitary Authority
WHS	World Heritage Site



© English Heritage

SITE NAME:	Combermere Abbey - north wing, Combermere Park, Dodcott cum Wilkesley
DESIGNATION:	Listed Building grade I, RPG grade II
CONDITION:	Very bad
OCCUPANCY:	Part occupied/part in use
PRIORITY CATEGORY:	F (B)
OWNER TYPE:	Private
LIST ENTRY NUMBER:	1136900

Cistercian Abbey foundation, converted to a country house after the Dissolution and situated within its own parkland. The main part of the house is occupied by the owner and recent repairs to the library have been carried out. An enabling development application to finance the repair of the north wing has been approved by the Local Authority. These major structural repairs are now underway within a protective scaffold enclosure.

Contact: Peter Barlow 0161 242 1428



© English Heritage

SITE NAME:	Barn and farm buildings at Demesne Farm, Doddington Park, Doddington
DESIGNATION:	Listed Building grade II*
CONDITION:	Fair
OCCUPANCY:	Vacant/not in use
PRIORITY CATEGORY:	C (A)
OWNER TYPE:	Private
LIST ENTRY NUMBER:	1138505

Barn and farm buildings built between 1771 and 1790 by Samuel Wyatt, located 750 metres north west of Doddington Hall. Suffering from long term neglect. Some urgent stabilisation works have been carried out on the barn and English Heritage is pressing for further urgent works to be carried out.

Contact: Anna Boxer 01904 601961



© English Heritage

SITE NAME:	Delves Hall (otherwise known as Doddington Castle), Doddington Park, Doddington
DESIGNATION:	Listed Building grade I, RPG grade II
CONDITION:	Very bad
OCCUPANCY:	N/A
PRIORITY CATEGORY:	A (A)
OWNER TYPE:	Private
LIST ENTRY NUMBER:	1330165

C14 tower with late C16/early C17 external stair. Roofed. Located 500 metres north of Doddington Hall in parkland landscaped by Lancelot 'Capability' Brown in the 1770s, but now used as arable farmland. Building suffering from erosion and cracks. Urgent repairs are needed.

Contact: Charles Smith 0161 242 1436



© English Heritage Archive

SITE NAME:	Doddington Hall, Doddington Park, Doddington
DESIGNATION:	Listed Building grade I, RPG grade II
CONDITION:	Fair
OCCUPANCY:	Vacant/not in use
PRIORITY CATEGORY:	E (E)
OWNER TYPE:	Private
LIST ENTRY NUMBER:	1136840

Country house built between 1777 and 1790 by Samuel Wyatt. Park landscaped by Lancelot Brown in 1770s, which now has few remaining trees due to intensive arable agriculture. Grant aid from English Heritage has enabled a major programme of repairs to make the basic fabric of the building wind and watertight. The owner is exploring potential options for new uses.

Contact: Anna Boxer 01904 601961



© English Heritage

SITE NAME:	Tabley Old Hall, Chester Road, Tabley Inferior
DESIGNATION:	Scheduled Monument and Listed Building grade II*, RPG grade II
CONDITION:	Very bad
OCCUPANCY:	Vacant/not in use
PRIORITY CATEGORY:	A (A)
OWNER TYPE:	Crown
LIST ENTRY NUMBER:	1012354 and 1139011

Shell of house of c1670 with timber frame of c1380 in perilous condition. Located in woodland on moated island on western edge of landscaped park approximately 700 metres south west of Tabley House and derelict since abandonment in the 1920s. Some of the original garden scheme may still be recognisable. English Heritage is in discussion with the land agents.

Contact: Kate Kendall 0161 242 1427

PRIORITY CATEGORIES

- A** Immediate risk of further rapid deterioration or loss of fabric: no solution agreed
- B** Immediate risk of further rapid deterioration or loss of fabric; solution agreed but not yet implemented.
- C** Slow decay; no solution agreed.
- D** Slow decay; solution agreed but not yet implemented.
- E** Under repair or in fair to good repair, but no user identified; or under threat of vacancy with no obvious new user (applicable only to buildings capable of beneficial use).
- F** Repair scheme in progress and (where applicable) end use or user identified; functionally redundant buildings with new use agreed but not yet implemented.

NOTE
Last year's priority category is shown in brackets, otherwise 'New entry' is noted.

ABBREVIATIONS

CA	Conservation Area
LB	Listed Building
LPA	Local Planning Authority
NP	National Park
RPG	Registered Park and Garden
SM	Scheduled Monument
UA	Unitary Authority
WHS	World Heritage Site



© English Heritage

SITE NAME:	Church of St Mary, Red Lane, Disley
DESIGNATION:	Listed Place of Worship grade II*, CA
CONDITION:	Poor
PRIORITY CATEGORY:	F (F)
OWNER TYPE:	Religious organisation
LIST ENTRY NUMBER:	1231620

The church has a C16 ceiling to the nave. Water ingress has caused extensive loss of fabric to the early C19 aisle. There is one of the largest collections of C16 German stained glass under threat from highly unstable and varying internal environmental conditions. Work was completed in 2013 to side aisle roofs and a stained glass conservation project is due on site during 2014.

Contact: Peter Barlow 0161 242 1428




© English Heritage

SITE NAME:	Church of St Phillip, Church Lane, Alderley Edge
DESIGNATION:	Listed Place of Worship grade II*
CONDITION:	Very bad
PRIORITY CATEGORY:	B (New entry)
OWNER TYPE:	Religious organisation
LIST ENTRY NUMBER:	1138867

The church was built in 1853 by Crowther. It is built of sandstone rubble with ashlar dressings and contains Morris windows. It is a well maintained church, but built-in iron cramps have resulted in a failure of the spire, a fracture line is evident around the head of the upper lucarnes and the central holding-down rod through the apex of the spire has split the surrounding stone. An application to the Heritage Lottery Fund Grants for Places of Worship scheme has been received, with work planned to start in 2014.

Contact: Peter Barlow 0161 242 1428



© English Heritage

SITE NAME:	Church of St Bertoline, Radway Green Road, Barthomley
DESIGNATION:	Listed Place of Worship grade I, CA
CONDITION:	Very bad
PRIORITY CATEGORY:	B (New entry)
OWNER TYPE:	Religious organisation
LIST ENTRY NUMBER:	1330063

Grade I listed church with a nave and tower dating to the late C15 and incorporating a Norman doorway. Chancel by Austin and Paley with south Crewe Memorial Chapel containing C14 and C16 alabaster recumbent effigies. The red solid masonry walls are very soft and heavily eroded and although the side aisles have been recently repaired, the tower masonry remains in a very poor condition with embedded iron cramps contained within the corner pinnacles. A Heritage Lottery Fund application was received in November 2013 and work is envisaged to commence in 2014.

Contact: Peter Barlow 0161 242 1428




© English Heritage

SITE NAME:	Church of St Peter, Chapel Street, Congleton
DESIGNATION:	Listed Place of Worship grade I, CA
CONDITION:	Poor
PRIORITY CATEGORY:	C (New entry)
OWNER TYPE:	Religious organisation
LIST ENTRY NUMBER:	1330322

Town centre church of 1740 in Georgian neoclassical style with Gothic pinnacled west tower completed in 1786. Iron casement windows with semi-circular heads. The interior has galleries to three sides carried on Roman Doric columns off square piers. Almost fully complete boxed pews to nave, aisles and galleries. There are considerable problems of iron corrosion to the windows which has a disproportionate effect on the stained glass.

Contact: Peter Barlow 0161 242 1428



© English Heritage

SITE NAME:	Church of St Luke, London Road, Holmes Chapel
DESIGNATION:	Listed Place of Worship grade I, CA
CONDITION:	Poor
PRIORITY CATEGORY:	F (New entry)
OWNER TYPE:	Religious organisation
LIST ENTRY NUMBER:	1231322

This C15 timber framed Cheshire church is at risk due to the failings of the roof and associated rainwater goods. Water ingress is damaging the highly vulnerable timber frame. The church was offered a grant from the Heritage Lottery Fund through the Grants for Places of Worship Scheme in May 2013 and work is currently underway.

Contact: Peter Barlow 0161 242 1428

PRIORITY CATEGORIES

- A** Immediate risk of further rapid deterioration or loss of fabric: no solution agreed
- B** Immediate risk of further rapid deterioration or loss of fabric: solution agreed but not yet implemented.
- C** Slow decay; no solution agreed.
- D** Slow decay; solution agreed but not yet implemented.
- E** Under repair or in fair to good repair, but no user identified; or under threat of vacancy with no obvious new user (applicable only to buildings capable of beneficial use).
- F** Repair scheme in progress and (where applicable) end use or user identified; functionally redundant buildings with new use agreed but not yet implemented.

NOTE
Last year's priority category is shown in brackets, otherwise 'New entry' is noted.

ABBREVIATIONS

- CA** Conservation Area
- LB** Listed Building
- LPA** Local Planning Authority
- NP** National Park
- RPG** Registered Park and Garden
- SM** Scheduled Monument
- UA** Unitary Authority
- WHS** World Heritage Site



© English Heritage

SITE NAME:	Church of St Michael and All Angels, Hightown, Middlewich
DESIGNATION:	Listed Place of Worship grade II*, CA
CONDITION:	Very bad
PRIORITY CATEGORY:	A (New entry)
OWNER TYPE:	Religious organisation
LIST ENTRY NUMBER:	1138795

Town centre church predominantly dated circa 1500. The crenellated western tower with diagonal buttresses echoes the side aisle parapet and crocketed pinnacles. Four and half bay nave with eastern chapels with screens adjoining the chancel. North chapel has basket arched truss on carved corbels. Significant instability associated with the pinnacles to the aisle parapet walls which have been temporarily removed after growing concerns about public safety.

Contact: Peter Barlow 0161 242 1428



© English Heritage

SITE NAME:	Church of St Mary, High Street, Sandbach
DESIGNATION:	Listed Place of Worship grade II*, CA
CONDITION:	Poor
PRIORITY CATEGORY:	B (New entry)
OWNER TYPE:	Religious organisation
LIST ENTRY NUMBER:	1330401

A C15 church, restored in 1847 by GG Scott. Tower to the west with open archways to three sides. A collection of monuments along the aisle walls with remains of saxon crosses adjacent to the tower. The nave and aisle roofs are in a poor condition and the church has been offered grant support through the Heritage Lottery Fund Grants for Places of Worship scheme.

Contact: Peter Barlow 0161 242 1428

SITE NAME:	World War II defences of the former airfield of RAF Cranage, Cranage / Byley		
DESIGNATION:	Scheduled Monument	LIST ENTRY NUMBER:	1020762
CONDITION:	Generally satisfactory but with significant localised problems	TREND:	Declining
PRINCIPAL VULNERABILITY:	Scrub/tree growth	NEW ENTRY?:	No
OWNER TYPE:	Mixed, multiple owners	CONTACT:	Andrew Davison 0161 242 1412

SITE NAME:	Foxtwist moated site, two fishponds and connecting channels, Prestbury		
DESIGNATION:	Scheduled Monument	LIST ENTRY NUMBER:	1011864
CONDITION:	Extensive significant problems	TREND:	Declining
PRINCIPAL VULNERABILITY:	Arable ploughing	NEW ENTRY?:	No
OWNER TYPE:	Private	CONTACT:	Kate Kendall 0161 242 1427

SITE NAME:	Round cairn 200 metres south west of Sutton Hall, Sutton		
DESIGNATION:	Scheduled Monument	LIST ENTRY NUMBER:	1007397
CONDITION:	Generally unsatisfactory with major localised problems	TREND:	Declining
PRINCIPAL VULNERABILITY:	Stock erosion - moderate	NEW ENTRY?:	No
OWNER TYPE:	Private	CONTACT:	Kate Kendall 0161 242 1427

SITE NAME:	Brine pumps at Brooks Lane, Middlewich		
DESIGNATION:	Scheduled Monument	LIST ENTRY NUMBER:	1020122
CONDITION:	Generally satisfactory but with minor localised problems	TREND:	Declining
PRINCIPAL VULNERABILITY:	Rain entry	NEW ENTRY?:	No
OWNER TYPE:	Local authority	CONTACT:	Peter Barlow 0161 242 1428

PRIORITY CATEGORIES

- A** Immediate risk of further rapid deterioration or loss of fabric; no solution agreed
B Immediate risk of further rapid deterioration or loss of fabric; solution agreed but not yet implemented.
C Slow decay; no solution agreed.


- D** Slow decay; solution agreed but not yet implemented.
E Under repair or in fair to good repair, but no user identified; or under threat of vacancy with no obvious new user (applicable only to buildings capable of beneficial use).

- F** Repair scheme in progress and (where applicable) end use or user identified; functionally redundant buildings with new use agreed but not yet implemented.

NOTE
 Last year's priority category is shown in brackets, otherwise 'New entry' is noted.

ABBREVIATIONS

CA	Conservation Area
LB	Listed Building
LPA	Local Planning Authority
NP	National Park
RPG	Registered Park and Garden
SM	Scheduled Monument
UA	Unitary Authority
WHS	World Heritage Site

SITE NAME:	Tabley Old Hall moated site and gatehouse, Chester Road, Tabley Inferior		
DESIGNATION:	Scheduled Monument and Listed Building grade II*, RPG grade II	LIST ENTRY NUMBER:	1012354 and 1139011
CONDITION:	Extensive significant problems	TREND:	Declining
PRINCIPAL VULNERABILITY:	Collapse	NEW ENTRY?:	No
OWNER TYPE:	Private	CONTACT:	Kate Kendall 0161 242 1427
SITE NAME:	Bowl barrow 700 metres south east of Jodrell Bank Farm, Twemlow		
DESIGNATION:	Scheduled Monument	LIST ENTRY NUMBER:	1007624
CONDITION:	Generally unsatisfactory with major localised problems	TREND:	Declining
PRINCIPAL VULNERABILITY:	Arable clipping	NEW ENTRY?:	No
OWNER TYPE:	Private	CONTACT:	Kate Kendall 0161 242 1427
SITE NAME:	Bowl barrow in Lavenham Close, Tytherington		
DESIGNATION:	Scheduled Monument	LIST ENTRY NUMBER:	1011119
CONDITION:	Generally satisfactory but with significant localised problems	TREND:	Declining
PRINCIPAL VULNERABILITY:	Digging	NEW ENTRY?:	No
OWNER TYPE:	Local authority	CONTACT:	Kate Kendall 0161 242 1427
SITE NAME:	Moated site and fishpond north east of Wood Farm, Woolstanwood		
DESIGNATION:	Scheduled Monument	LIST ENTRY NUMBER:	1017838
CONDITION:	Generally unsatisfactory with major localised problems	TREND:	Declining
PRINCIPAL VULNERABILITY:	Arable ploughing	NEW ENTRY?:	No
OWNER TYPE:	Private, multiple owners	CONTACT:	Kate Kendall 0161 242 1427
	SITE NAME:	Crewe Hall, Crewe Green / Weston	Degraded mid C19 formal gardens by WA Nesfield associated with a country house, with remains of a landscaped park on which Capability Brown, William Eames and Humphry Repton are said to have worked. The Hall is now a hotel with adjoining new conference centre and spa with associated car parking dominating the former pleasure grounds.
	DESIGNATION:	Registered Park and Garden grade II, 8 LBs	
	CONDITION:	Generally unsatisfactory with major localised problems	
	VULNERABILITY:	High	
	TREND:	Declining	
	NEW ENTRY?:	No	
	OWNER TYPE:	Mixed, multiple owners	
LIST ENTRY NUMBER:	1000124	Contact: Anna Boxer 01904 601961	
SITE NAME:	Alderley Edge, Alderley Edge / Nether Alderley		
DESIGNATION:	Conservation Area, 12 LBs	NEW ENTRY?:	No
CONDITION:	Poor	TREND:	Deteriorating
VULNERABILITY:	Low	CONTACT:	Andrew Ramshall (LPA) 01625 383734
SITE NAME:	Christ Church Macclesfield		
DESIGNATION:	Conservation Area, 16 LBs	NEW ENTRY?:	No
CONDITION:	Very bad	TREND:	Deteriorating significantly
VULNERABILITY:	Low	CONTACT:	Andrew Ramshall (LPA) 01625 383734

PRIORITY CATEGORIES

- A** Immediate risk of further rapid deterioration or loss of fabric: no solution agreed
B Immediate risk of further rapid deterioration or loss of fabric: solution agreed but not yet implemented.
C Slow decay; no solution agreed.

- D** Slow decay; solution agreed but not yet implemented.
E Under repair or in fair to good repair, but no user identified; or under threat of vacancy with no obvious new user (applicable only to buildings capable of beneficial use).

- F** Repair scheme in progress and (where applicable) end use or user identified; functionally redundant buildings with new use agreed but not yet implemented.

NOTE
 Last year's priority category is shown in brackets, otherwise 'New entry' is noted.

ABBREVIATIONS

CA	Conservation Area
LB	Listed Building
LPA	Local Planning Authority
NP	National Park
RPG	Registered Park and Garden
SM	Scheduled Monument
UA	Unitary Authority
WHS	World Heritage Site

SITE NAME:	Congleton West Street, Town Centre, Congleton		
DESIGNATION:	Conservation Area, 23 LBs	NEW ENTRY?:	No
CONDITION:	Poor	TREND:	Deteriorating
VULNERABILITY:	Low	CONTACT:	Andrew Ramshall (LPA) 01625 383734

SITE NAME:	Congleton, Lawton Street/Moody Street, Congleton		
DESIGNATION:	Conservation Area, 46 LBs	NEW ENTRY?:	No
CONDITION:	Poor	TREND:	Deteriorating
VULNERABILITY:	Low	CONTACT:	Andrew Ramshall (LPA) 01625 383734

SITE NAME:	Crewe Green, Crewe, Crewe Green		
DESIGNATION:	Conservation Area, 9 LBs	NEW ENTRY?:	No
CONDITION:	Fair	TREND:	Deteriorating significantly
VULNERABILITY:	Low	CONTACT:	Andrew Ramshall (LPA) 01625 383734

SITE NAME:	Knutsford Legh Road, Knutsford		
DESIGNATION:	Conservation Area, 25 LBs	NEW ENTRY?:	No
CONDITION:	Poor	TREND:	Deteriorating
VULNERABILITY:	Low	CONTACT:	Andrew Ramshall (LPA) 01625 383734

SITE NAME:	Macclesfield High Street		
DESIGNATION:	Conservation Area, 29 LBs	NEW ENTRY?:	No
CONDITION:	Poor	TREND:	Deteriorating
VULNERABILITY:	Medium	CONTACT:	Andrew Ramshall (LPA) 01625 383734

SITE NAME:	Middlewich Town Centre, Middlewich		
DESIGNATION:	Conservation Area, 5 LBs	NEW ENTRY?:	No
CONDITION:	Very bad	TREND:	Deteriorating
VULNERABILITY:	Medium	CONTACT:	Andrew Ramshall (LPA) 01625 383734

CHESHIRE WEST AND CHESTER (UA)



© English Heritage Archive

SITE NAME:	Stanlow Abbey Cistercian Monastery and Monastic Grange	Late C12 monastery with a cell and grange from the late C13 incorporated in C18 buildings. Overgrown and collapsing. Access difficult. English Heritage has carried out a desk based assessment to improve understanding of the site. English Heritage and the Council continue to seek a sustainable solution with the owners to stabilise the upstanding remains and secure the below-ground archaeology.
DESIGNATION:	Scheduled Monument	
CONDITION:	Very bad	
OCCUPANCY:	N/A	
PRIORITY CATEGORY:	A (A)	
OWNER TYPE:	Commercial company	
LIST ENTRY NUMBER:	101117	Contact: Kate Kendall 0161 242 1427

PRIORITY CATEGORIES

- A** Immediate risk of further rapid deterioration or loss of fabric; no solution agreed
- B** Immediate risk of further rapid deterioration or loss of fabric; solution agreed but not yet implemented.
- C** Slow decay; no solution agreed.
- D** Slow decay; solution agreed but not yet implemented.
- E** Under repair or in fair to good repair, but no user identified; or under threat of vacancy with no obvious new user (applicable only to buildings capable of beneficial use).
- F** Repair scheme in progress and (where applicable) end use or user identified; functionally redundant buildings with new use agreed but not yet implemented.

NOTE
Last year's priority category is shown in brackets, otherwise 'New entry' is noted.

ABBREVIATIONS

- CA** Conservation Area
- LB** Listed Building
- LPA** Local Planning Authority
- NP** National Park
- RPG** Registered Park and Garden
- SM** Scheduled Monument
- UA** Unitary Authority
- WHS** World Heritage Site



© English Heritage

SITE NAME:	Bridge over moat, Hulme Hall Lane, Allostock
DESIGNATION:	Listed Building grade II*, SM
CONDITION:	Poor
OCCUPANCY:	N/A
PRIORITY CATEGORY:	C (C)
OWNER TYPE:	Commercial company
LIST ENTRY NUMBER:	I138456

Moat bridge in red sandstone of C15 origins, now of C18 appearance. The structure is in dilapidated condition with cement mortar joints. A solution is under negotiation in connection with a scheme for the grade II* listed hall.

Contact: Kate Kendall 0161 242 1427



© English Heritage

SITE NAME:	Hulme Hall, Hulme Hall Lane, Allostock
DESIGNATION:	Listed Building grade II*, SM
CONDITION:	Fair
OCCUPANCY:	Vacant/not in use
PRIORITY CATEGORY:	F (B)
OWNER TYPE:	Commercial company
LIST ENTRY NUMBER:	I160324

C16 hall house surrounded by moat and reached by a stone bridge, situated within active brine fields. Urgent repairs to stabilise the building have been carried out. Planning Permission and Listed Building Consent have been obtained for alterations to create a single dwelling. Repair/conversion scheme under way.

Contact: Anna Boxer 01904 601961



© English Heritage

SITE NAME:	Aston dovecote, Aston
DESIGNATION:	Scheduled Monument and Listed Building grade II
CONDITION:	Very bad
OCCUPANCY:	Vacant/not in use
PRIORITY CATEGORY:	A (A)
OWNER TYPE:	Private
LIST ENTRY NUMBER:	I018703 and I253143

Dovecote, 1691, of Flemish bond brown brick. Roofless, with deterioration to the walls of the building. Ownership of the dovecote has now been established but discussions regarding stabilisation and repair have stagnated. Considerable risk of collapse to the upper course of masonry with the establishment of mature ivy and woody vegetation. The interior is strewn with debris and an accumulation of composting vegetation.

Contact: Peter Barlow 0161 242 1428



© Chris Grocott, Hooton Park Trust

SITE NAME:	Central General Service Hangar, South Road, Hooton, Ellesmere Port
DESIGNATION:	Listed Building grade II*
CONDITION:	Fair
OCCUPANCY:	Occupied/in use
PRIORITY CATEGORY:	F (F)
OWNER TYPE:	Charity (heritage)
LIST ENTRY NUMBER:	I075378

One of a group of three former World War I aircraft hangars. Substantial repairs to massive valley gutter implemented with grant support from English Heritage. New roof surface has been installed, a significant improvement to the condition of the building. Owned by a trust dedicated to its restoration and largely used at present as a storage facility.

Contact: Charles Smith 0161 242 1436



© English Heritage

SITE NAME:	Northern General Service Hangar, South Road, Hooton, Ellesmere Port
DESIGNATION:	Listed Building grade II*
CONDITION:	Very bad
OCCUPANCY:	Vacant/not in use
PRIORITY CATEGORY:	A (A)
OWNER TYPE:	Charity (heritage)
LIST ENTRY NUMBER:	I075377

One of a group of three former World War I aircraft hangars. Now vacant with significant roof collapse. Owned by a trust dedicated to its restoration.

Contact: Charles Smith 0161 242 1436

PRIORITY CATEGORIES

- A** Immediate risk of further rapid deterioration or loss of fabric; no solution agreed
- B** Immediate risk of further rapid deterioration or loss of fabric; solution agreed but not yet implemented.
- C** Slow decay; no solution agreed.
- D** Slow decay; solution agreed but not yet implemented.
- E** Under repair or in fair to good repair, but no user identified; or under threat of vacancy with no obvious new user (applicable only to buildings capable of beneficial use).
- F** Repair scheme in progress and (where applicable) end use or user identified; functionally redundant buildings with new use agreed but not yet implemented.

NOTE
Last year's priority category is shown in brackets, otherwise 'New entry' is noted.

ABBREVIATIONS

CA	Conservation Area
LB	Listed Building
LPA	Local Planning Authority
NP	National Park
RPG	Registered Park and Garden
SM	Scheduled Monument
UA	Unitary Authority
WHS	World Heritage Site



© Ellesmere Port and Neston Borough Council

SITE NAME:	Southern General Service Hangar, South Road, Hooton, Ellesmere Port
DESIGNATION:	Listed Building grade II*
CONDITION:	Very bad
OCCUPANCY:	Part occupied/part in use
PRIORITY CATEGORY:	A (A)
OWNER TYPE:	Charity (heritage)
LIST ENTRY NUMBER:	1242397

One of a group of three former World War I aircraft hangars. Partially used for storage, but roof deteriorating and needing urgent and comprehensive repair works. Owned by a trust dedicated to its restoration which is seeking to raise the substantial funds required.

Contact: Charles Smith 0161 242 1436



SITE NAME:	Calveley Old Hall, Chapel Lane, Handley
DESIGNATION:	Listed Building grade II*
CONDITION:	Poor
OCCUPANCY:	Part occupied/part in use
PRIORITY CATEGORY:	C (C)
OWNER TYPE:	Private
LIST ENTRY NUMBER:	1278640

House built 1684 for Lady Mary Calveley. Remodelled in 1818 for Sir Thomas Legh of Lyme. Some C20 alterations. Major causes for concern include the roof, brickwork and external joinery. No solution agreed with owner.

Contact: Kate Kendall 0161 242 1427



© English Heritage

SITE NAME:	Lion Salt Works, Ollershaw Lane, Marston
DESIGNATION:	Scheduled Monument and Listed Buildings - 4 grade II, 2 CAs
CONDITION:	Very bad
OCCUPANCY:	Part occupied/part in use
PRIORITY CATEGORY:	F (F)
OWNER TYPE:	Local authority
LIST ENTRY NUMBER:	1020841 and 1329875; 1139103; 1160985; 1329876

The rare remains of an open-pan salt works. The Local Authority has now started the main phase of the project to convert the remains of the open-pan salt works and related buildings and structures to a living museum. Funding is provided by the Local Authority, the Heritage Lottery Fund and English Heritage.

Contact: Kate Kendall 0161 242 1427



SITE NAME:	Tarvin Hall, High Street, Tarvin
DESIGNATION:	Listed Building grade II*, CA
CONDITION:	Fair
OCCUPANCY:	Vacant/not in use
PRIORITY CATEGORY:	D (D)
OWNER TYPE:	Private
LIST ENTRY NUMBER:	1330303

C18 former manor house, most recently used as a nursing home, now vacant. Building condition deteriorated following interior and external damage from lead theft. Ownership change has resulted in emergency repairs and plans to restore to a family home and holiday lets.

Contact: Kate Kendall 0161 242 1427



SITE NAME:	Utkinton Hall, Utkinton Lane, Utkinton
DESIGNATION:	Listed Building grade I
CONDITION:	Poor
OCCUPANCY:	Part occupied/part in use
PRIORITY CATEGORY:	C (C)
OWNER TYPE:	Private
LIST ENTRY NUMBER:	1329835

Manor house originally of C17. Complex design and evolution now used as a farmhouse. Roof flashings, rainwater goods and windows in poor condition with a general lack of maintenance. Minor repairs to roof and guttering have been carried out. Discussions with the owner have not proven successful and no long-term solution has been identified.

Contact: Kate Kendall 0161 242 1427

PRIORITY CATEGORIES

- A** Immediate risk of further rapid deterioration or loss of fabric; no solution agreed
- B** Immediate risk of further rapid deterioration or loss of fabric; solution agreed but not yet implemented.
- C** Slow decay; no solution agreed.
- D** Slow decay; solution agreed but not yet implemented.
- E** Under repair or in fair to good repair, but no user identified; or under threat of vacancy with no obvious new user (applicable only to buildings capable of beneficial use).
- F** Repair scheme in progress and (where applicable) end use or user identified; functionally redundant buildings with new use agreed but not yet implemented.

NOTE
Last year's priority category is shown in brackets, otherwise 'New entry' is noted.

ABBREVIATIONS

- CA** Conservation Area
- LB** Listed Building
- LPA** Local Planning Authority
- NP** National Park
- RPG** Registered Park and Garden
- SM** Scheduled Monument
- UA** Unitary Authority
- WHS** World Heritage Site




© English Heritage

SITE NAME:	Church of St Paul, Boughton, Chester
DESIGNATION:	Listed Place of Worship grade II*, CA
CONDITION:	Very bad
PRIORITY CATEGORY:	A (New entry)
OWNER TYPE:	Religious organisation
LIST ENTRY NUMBER:	1375705

Church of 1876 extended in 1902 by John Douglas with richly painted interior in robust Arts and Crafts manner. High quality stained glass by Kempe and Morris. Vulnerable due to the very poor condition of the electrical installation which represents a significant fire risk to the church fabric and cannot be used.

Contact: Peter Barlow 0161 242 1428



© English Heritage

SITE NAME:	Church of St John the Baptist, Vicars Lane, Chester
DESIGNATION:	Listed Place of Worship grade I, CA
CONDITION:	Poor
PRIORITY CATEGORY:	C (F)
OWNER TYPE:	Religious organisation
LIST ENTRY NUMBER:	1375977

Built of local red sandstone, and close to the remains of the Roman amphitheatre, this important church building has the scheduled ancient ruins of the C11-C12 cathedral integrated into its fabric. The most recent repair work has concentrated on the high level stonework and the replacement of the nave and chancel roof. A further phase of work is required to the lower transept roof.

Contact: Peter Barlow 0161 242 1428



© English Heritage

SITE NAME:	Church of St Chad, Church Road, Farndon
DESIGNATION:	Listed Place of Worship grade II*, CA
CONDITION:	Poor
PRIORITY CATEGORY:	C (C)
OWNER TYPE:	Religious organisation
LIST ENTRY NUMBER:	1279424

Church with C14 Welsh border tower containing defensive spiral staircase. Five bay nave and chancel were added around 1660. Further additions are a rusticated C18 porch and C19 south transept. The Barnston Chapel has C17 glass of Civil War Royalist pikemen with various trophies. Church is of major local significance, especially in its relationship to the nearby Welsh river border crossing. Further high level pointing and masonry repairs are needed after completion in 2012 of tower roof repair project.

Contact: Peter Barlow 0161 242 1428



© English Heritage

SITE NAME:	Church of St Helen, High Street, Tarporley
DESIGNATION:	Listed Place of Worship grade II*, CA
CONDITION:	Poor
PRIORITY CATEGORY:	A (New entry)
OWNER TYPE:	Religious organisation
LIST ENTRY NUMBER:	1138446

C15 church with extensive C19 additions by Manchester architect Crowther, and 1930s repairs by Percy Worthington, all in local red sandstone. Large tower and slate roof. Interior combines features and memorials from the C15, C17 and C19. Signs of movement to east end where access is prevented.

Contact: Peter Barlow 0161 242 1428



© English Heritage

SITE NAME:	Christ Church, Neston Road, Willaston
DESIGNATION:	Listed Place of Worship grade II, CA
CONDITION:	Poor
PRIORITY CATEGORY:	C (New entry)
OWNER TYPE:	Religious organisation
LIST ENTRY NUMBER:	1387703

Parish church 1854, north aisle added in 1926. Tooled red Bunter sandstone in squared course rubble with ashlar dressings. Concern about water ingress particular to rear (northern) extension where there is a mix of interlinking junction details.

Contact: Peter Barlow 0161 242 1428

PRIORITY CATEGORIES

- A** Immediate risk of further rapid deterioration or loss of fabric; no solution agreed
B Immediate risk of further rapid deterioration or loss of fabric; solution agreed but not yet implemented.
C Slow decay; no solution agreed.

- D** Slow decay; solution agreed but not yet implemented.
E Under repair or in fair to good repair, but no user identified; or under threat of vacancy with no obvious new user (applicable only to buildings capable of beneficial use).

- F** Repair scheme in progress and (where applicable) end use or user identified; functionally redundant buildings with new use agreed but not yet implemented.

NOTE
 Last year's priority category is shown in brackets, otherwise 'New entry' is noted.

ABBREVIATIONS

CA	Conservation Area
LB	Listed Building
LPA	Local Planning Authority
NP	National Park
RPG	Registered Park and Garden
SM	Scheduled Monument
UA	Unitary Authority
WHS	World Heritage Site




© English Heritage

SITE NAME:	Church of St John the Baptist, Church Lane, Aldford
DESIGNATION:	Listed Place of Worship grade II, CA
CONDITION:	Poor
PRIORITY CATEGORY:	C (New entry)
OWNER TYPE:	Religious organisation
LIST ENTRY NUMBER:	I135984

Church, 1866, by John Douglas built at the expense of 2nd Marquis of Westminster. Three-stage tower with recessed octagonal spire. Signs of damp where rain water goods have failed in the past, particularly emphasised by leaching of salts from mortar and masonry.

Contact: Peter Barlow 0161 242 1428



© English Heritage

SITE NAME:	Church of St Mary, Aldersey Green Lane, Coddington
DESIGNATION:	Listed Place of Worship grade II, CA
CONDITION:	Poor
PRIORITY CATEGORY:	C (New entry)
OWNER TYPE:	Religious organisation
LIST ENTRY NUMBER:	I230235

Church, 1833, with porch circa 1916. Sandstone with grey slate roof. Stone bellcote with short square, concave spire, crenellated parapet and 2 light bell-openings. Signs of damp to the north elevation as well as signs of movement to the porch, where the mortar fillet is opening up.

Contact: Peter Barlow 0161 242 1428



© English Heritage

SITE NAME:	Church of St John, Sarn Road, Thrapwood
DESIGNATION:	Listed Place of Worship grade II*
CONDITION:	Poor
PRIORITY CATEGORY:	C (New entry)
OWNER TYPE:	Religious organisation
LIST ENTRY NUMBER:	I129936

Intact rectangular church, dated 1815, formerly an extraparochial chapel. Concerns about general condition: downpipes are failing; some movement to south and east elevations; and timber elements, such as door surrounds and cupola, are showing signs of significant deterioration.

Contact: Peter Barlow 0161 242 1428

SITE NAME:	Stanlow Abbey Cistercian monastery and monastic grange		
DESIGNATION:	Scheduled Monument	LIST ENTRY NUMBER:	I011117
CONDITION:	Extensive significant problems	TREND:	Declining
PRINCIPAL VULNERABILITY:	Scrub/tree growth	NEW ENTRY?:	No
OWNER TYPE:	Commercial company	CONTACT:	Kate Kendall 0161 242 1427

SITE NAME:	Hulme Hall moated site, Hulme Hall Lane, Allostock		
DESIGNATION:	Scheduled Monument, 2 LBs	LIST ENTRY NUMBER:	I012356
CONDITION:	Generally satisfactory but with significant localised problems	TREND:	Declining
PRINCIPAL VULNERABILITY:	Other	NEW ENTRY?:	No
OWNER TYPE:	Private	CONTACT:	Kate Kendall 0161 242 1427

SITE NAME:	The Maiden's Cross, wayside cross 520 metres SSW of Four Lane Ends, Alvanley		
DESIGNATION:	Scheduled Monument, LB grade II	LIST ENTRY NUMBER:	I013785
CONDITION:	Generally unsatisfactory with major localised problems	TREND:	Declining
PRINCIPAL VULNERABILITY:	Vehicle damage/erosion - limited/localised	NEW ENTRY?:	No
OWNER TYPE:	Local authority	CONTACT:	Kate Kendall 0161 242 1427

PRIORITY CATEGORIES

- A** Immediate risk of further rapid deterioration or loss of fabric; no solution agreed
B Immediate risk of further rapid deterioration or loss of fabric; solution agreed but not yet implemented.
C Slow decay; no solution agreed.

- D** Slow decay; solution agreed but not yet implemented.
E Under repair or in fair to good repair, but no user identified; or under threat of vacancy with no obvious new user (applicable only to buildings capable of beneficial use).

- F** Repair scheme in progress and (where applicable) end use or user identified; functionally redundant buildings with new use agreed but not yet implemented.

NOTE
Last year's priority category is shown in brackets, otherwise 'New entry' is noted.

ABBREVIATIONS

CA	Conservation Area
LB	Listed Building
LPA	Local Planning Authority
NP	National Park
RPG	Registered Park and Garden
SM	Scheduled Monument
UA	Unitary Authority
WHS	World Heritage Site

SITE NAME:	Roman camp at Stamford Lodge, 350m north west of Stamford Hollows Farm, Christleton		
DESIGNATION:	Scheduled Monument	LIST ENTRY NUMBER:	1014380
CONDITION:	Extensive significant problems	TREND:	Stable
PRINCIPAL VULNERABILITY:	Arable ploughing	NEW ENTRY?:	No
OWNER TYPE:	Private	CONTACT:	Kate Kendall 0161 242 1427

SITE NAME:	Shocklach Castle motte and moated enclosure, Church Shocklach / Caldecott		
DESIGNATION:	Scheduled Monument	LIST ENTRY NUMBER:	1012620
CONDITION:	Generally unsatisfactory with major localised problems	TREND:	Declining
PRINCIPAL VULNERABILITY:	Scrub/tree growth	NEW ENTRY?:	No
OWNER TYPE:	Private	CONTACT:	Kate Kendall 0161 242 1427

SITE NAME:	Eddisbury hillfort east of Old Pale Farm, Delamere		
DESIGNATION:	Scheduled Monument	LIST ENTRY NUMBER:	1013295
CONDITION:	Extensive significant problems	TREND:	Declining
PRINCIPAL VULNERABILITY:	Arable ploughing	NEW ENTRY?:	No
OWNER TYPE:	Private	CONTACT:	Kate Kendall 0161 242 1427

SITE NAME:	Promontory fort on Helsby Hill 250 metres north west of Harmers Lake Farm, Helsby		
DESIGNATION:	Scheduled Monument	LIST ENTRY NUMBER:	1013292
CONDITION:	Generally unsatisfactory with major localised problems	TREND:	Declining
PRINCIPAL VULNERABILITY:	Vehicle damage/erosion - extensive	NEW ENTRY?:	No
OWNER TYPE:	Charity (heritage)	CONTACT:	Kate Kendall 0161 242 1427

SITE NAME:	Huntington Hall moated site, Huntington		
DESIGNATION:	Scheduled Monument	LIST ENTRY NUMBER:	1012112
CONDITION:	Extensive significant problems	TREND:	Declining
PRINCIPAL VULNERABILITY:	Scrub/tree growth	NEW ENTRY?:	No
OWNER TYPE:	Private	CONTACT:	Kate Kendall 0161 242 1427

SITE NAME:	Castle Cob motte, Manley		
DESIGNATION:	Scheduled Monument	LIST ENTRY NUMBER:	1011122
CONDITION:	Generally unsatisfactory with major localised problems	TREND:	Declining
PRINCIPAL VULNERABILITY:	Animal burrowing - extensive	NEW ENTRY?:	No
OWNER TYPE:	Private	CONTACT:	Kate Kendall 0161 242 1427

SITE NAME:	Glassworking remains in Glazier's Hollow, 330 metres south of Kingswood Cottage, Manley		
DESIGNATION:	Scheduled Monument	LIST ENTRY NUMBER:	1020705
CONDITION:	Generally unsatisfactory with major localised problems	TREND:	Declining
PRINCIPAL VULNERABILITY:	Forestry	NEW ENTRY?:	No
OWNER TYPE:	Government or agency	CONTACT:	Kate Kendall 0161 242 1427

PRIORITY CATEGORIES

- A** Immediate risk of further rapid deterioration or loss of fabric: no solution agreed
B Immediate risk of further rapid deterioration or loss of fabric: solution agreed but not yet implemented.
C Slow decay; no solution agreed.

- D** Slow decay; solution agreed but not yet implemented.
E Under repair or in fair to good repair, but no user identified; or under threat of vacancy with no obvious new user (applicable only to buildings capable of beneficial use).

- F** Repair scheme in progress and (where applicable) end use or user identified; functionally redundant buildings with new use agreed but not yet implemented.

NOTE
 Last year's priority category is shown in brackets, otherwise 'New entry' is noted.

ABBREVIATIONS

CA	Conservation Area
LB	Listed Building
LPA	Local Planning Authority
NP	National Park
RPG	Registered Park and Garden
SM	Scheduled Monument
UA	Unitary Authority
WHS	World Heritage Site

SITE NAME:	Lion Salt Works and remains of part of the Alliance Salt Works, Ollershaw Lane, Marston		
DESIGNATION:	Scheduled Monument and Listed Buildings - 4 grade II, 2 CAs	LIST ENTRY NUMBER:	1020841 and 1329875; 1139103; 1160985; 1329876
CONDITION:	Generally satisfactory but with significant localised problems	TREND:	Improving
PRINCIPAL VULNERABILITY:	Collapse	NEW ENTRY?:	No
OWNER TYPE:	Local authority	CONTACT:	Kate Kendall 0161 242 1427
SITE NAME:	Motte and bailey 360 metres north of Harthill Bank, Oakmere		
DESIGNATION:	Scheduled Monument	LIST ENTRY NUMBER:	1011792
CONDITION:	Generally unsatisfactory with major localised problems	TREND:	Declining
PRINCIPAL VULNERABILITY:	Animal burrowing - extensive	NEW ENTRY?:	No
OWNER TYPE:	Private	CONTACT:	Kate Kendall 0161 242 1427
SITE NAME:	Castle Hill motte and ditch system, Oldcastle, Oldcastle		
DESIGNATION:	Scheduled Monument	LIST ENTRY NUMBER:	1012124
CONDITION:	Generally satisfactory but with minor localised problems	TREND:	Improving
PRINCIPAL VULNERABILITY:	Scrub/tree growth	NEW ENTRY?:	No
OWNER TYPE:	Private	CONTACT:	Kate Kendall 0161 242 1427
SITE NAME:	Roman camp 50 metres south of Elm Bank, Waverton		
DESIGNATION:	Scheduled Monument	LIST ENTRY NUMBER:	1014115
CONDITION:	Generally satisfactory but with significant localised problems	TREND:	Declining
PRINCIPAL VULNERABILITY:	Arable ploughing	NEW ENTRY?:	No
OWNER TYPE:	Private	CONTACT:	Kate Kendall 0161 242 1427
SITE NAME:	Ince		
DESIGNATION:	Conservation Area, 22 LBs, SM	NEW ENTRY?:	No
CONDITION:	Fair	TREND:	Deteriorating
VULNERABILITY:	High	CONTACT:	Ian Hesketh 01606 271735
SITE NAME:	Marston (Lion Salt Works) Revised, Marston		
DESIGNATION:	Conservation Area, 4 LBs, part in SM	NEW ENTRY?:	No
CONDITION:	Very bad	TREND:	Improving
VULNERABILITY:	Medium	CONTACT:	Ian Hesketh 01606 271735
SITE NAME:	Northwich Town Centre, Northwich		
DESIGNATION:	Conservation Area, 23 LBs	NEW ENTRY?:	No
CONDITION:	Very bad	TREND:	Improving significantly
VULNERABILITY:	Medium	CONTACT:	Ian Hesketh 01606 271735
SITE NAME:	Picton		
DESIGNATION:	Conservation Area, LB grade II	NEW ENTRY?:	No
CONDITION:	Very bad	TREND:	Deteriorating
VULNERABILITY:	Medium	CONTACT:	Ian Hesketh 01606 271735

PRIORITY CATEGORIES

- A** Immediate risk of further rapid deterioration or loss of fabric: no solution agreed
B Immediate risk of further rapid deterioration or loss of fabric: solution agreed but not yet implemented.
C Slow decay; no solution agreed.

- D** Slow decay; solution agreed but not yet implemented.
E Under repair or in fair to good repair, but no user identified; or under threat of vacancy with no obvious new user (applicable only to buildings capable of beneficial use).

- F** Repair scheme in progress and (where applicable) end use or user identified; functionally redundant buildings with new use agreed but not yet implemented.

NOTE
 Last year's priority category is shown in brackets, otherwise 'New entry' is noted.

ABBREVIATIONS

CA	Conservation Area
LB	Listed Building
LPA	Local Planning Authority
NP	National Park
RPG	Registered Park and Garden
SM	Scheduled Monument
UA	Unitary Authority
WHS	World Heritage Site

SITE NAME:	Saughall		
DESIGNATION:	Conservation Area, LB grade II	NEW ENTRY?:	No
CONDITION:	Fair	TREND:	Deteriorating
VULNERABILITY:	Medium	CONTACT:	Ian Hesketh 01606 271735

CUMBRIA**ALLERDALE**

© English Heritage

SITE NAME:	Hadrian's Wall between Port Carlisle and Bowness on Solway, Port Carlisle, Bowness
DESIGNATION:	Scheduled Monument, part in CA, WHS
CONDITION:	Poor
OCCUPANCY:	Occupied/in use
PRIORITY CATEGORY:	D (C)
OWNER TYPE:	Private
LIST ENTRY NUMBER:	1015951

Section of Hadrian's Wall (wall miles 78 and 79), surviving as a modern field boundary. In places the wall facing is exposed up to four courses high. It appears likely that the future of the monument could be secured by limited works to control tree and scrub growth, some consolidation and fencing. English Heritage, the owner and the Hadrian's Wall Trust have agreed a programme of works to tackle the issues present on site, but the precise mechanism for delivery has still to be agreed at time of writing because of the planned closure of the Trust.

Contact: Mike Collins 0191 269 1212



SITE NAME:	Cockermouth Castle bell tower and kitchen tower, Cockermouth
DESIGNATION:	Scheduled Monument and Listed Buildings - 2 grade I, 4 LBs, CA
CONDITION:	Very bad
OCCUPANCY:	Part occupied/part in use
PRIORITY CATEGORY:	C (C)
OWNER TYPE:	Private
LIST ENTRY NUMBER:	1013333 and 1144724; 1144726

Castle dates from C13 with major rebuilding occurring in the C14 and C19 plus C20 additions. The majority of the Castle is in good repair although the C13 bell tower is badly leaning and potentially dangerous. The C14 kitchen tower is suffering from water ingress.

Contact: Tim Wilkins 0161 242 1419



© English Heritage

SITE NAME:	Workington Hall tower house and later medieval fortified house, Workington
DESIGNATION:	Scheduled Monument and Listed Building grade I, RPG grade II
CONDITION:	Poor
OCCUPANCY:	Vacant/not in use
PRIORITY CATEGORY:	D (C)
OWNER TYPE:	Local authority
LIST ENTRY NUMBER:	1020458 and 1144479

Medieval tower house, expanded and enlarged, most recently in the C18. A decision to de-roof the building and consolidate it as a ruin was taken in the 1970s. In the past decade it has seldom been accessible to the public, and maintenance has declined. A condition survey has been completed and Scheduled Monument Consent obtained for emergency repairs.

Contact: Charles Smith 0161 242 1436



© English Heritage

SITE NAME:	Church of All Hallows, B5299, Fletchertown, Allhallows
DESIGNATION:	Listed Place of Worship grade II
CONDITION:	Poor
PRIORITY CATEGORY:	C (C)
OWNER TYPE:	Religious organisation
LIST ENTRY NUMBER:	1144493

Late C19 church designed by CJ Ferguson in an inventive version of the traditional style of the C11 and C12. Though solidly built and generally well cared for, some blocked and damaged rainwater goods, together with slipped coping stones, are causing significant areas of saturation to wall surfaces, especially to the vestry, north transept and north face of the tower.

Contact: Tim Wilkins 0161 242 1419

PRIORITY CATEGORIES

- A** Immediate risk of further rapid deterioration or loss of fabric; no solution agreed
- B** Immediate risk of further rapid deterioration or loss of fabric; solution agreed but not yet implemented.
- C** Slow decay; no solution agreed.
- D** Slow decay; solution agreed but not yet implemented.
- E** Under repair or in fair to good repair, but no user identified; or under threat of vacancy with no obvious new user (applicable only to buildings capable of beneficial use).
- F** Repair scheme in progress and (where applicable) end use or user identified; functionally redundant buildings with new use agreed but not yet implemented.

NOTE
Last year's priority category is shown in brackets, otherwise 'New entry' is noted.

ABBREVIATIONS

CA	Conservation Area
LB	Listed Building
LPA	Local Planning Authority
NP	National Park
RPG	Registered Park and Garden
SM	Scheduled Monument
UA	Unitary Authority
WHS	World Heritage Site



© English Heritage

SITE NAME:	Church of St Mungo, Church Street, Dearham
DESIGNATION:	Listed Place of Worship grade I
CONDITION:	Poor
PRIORITY CATEGORY:	A (A)
OWNER TYPE:	Religious organisation
LIST ENTRY NUMBER:	1144506

Church of the late C12, with C13 and C19 extensions, including work by CJ Ferguson. It is famed for the incorporation into the fabric of much earlier sculpture, predating its Norman foundation. There are considerable patches of stone erosion caused by repointing in hard cement. The chancel, and its east wall in particular, suffers from damp caused by blocked gutters. It has stonework with large open joints, and is subject to movement.

Contact: Tim Wilkins 0161 242 1419



© English Heritage

SITE NAME:	Church of St Mary, Churchtown, Sebergham
DESIGNATION:	Listed Place of Worship grade II*
CONDITION:	Poor
PRIORITY CATEGORY:	A (A)
OWNER TYPE:	Religious organisation
LIST ENTRY NUMBER:	1327246

St Mary's is a medieval parish church predominantly designed in the C13 Early English phase of Gothic architecture. Later repairs and alterations have given it an Edwardian appearance. The fabric is showing signs of considerable stone decay, loss of mortar and minor movement to the south west aisle, the west end, and the north face of the tower. Elsewhere, damaged stonework is causing shattering of window openings from rusting window restraints.

Contact: Tim Wilkins 0161 242 1419



© English Heritage

SITE NAME:	Church of St Hilda, Church Hill, Westward
DESIGNATION:	Listed Place of Worship grade II
CONDITION:	Poor
PRIORITY CATEGORY:	C (C)
OWNER TYPE:	Religious organisation
LIST ENTRY NUMBER:	1158087

An idiosyncratic church of 1785-86, minimally Gothicised later, probably on the site of an earlier church and picturesquely located above the River Wiza. The church is in poor condition, showing signs of significant water penetration and the need for re-pointing and stone repair. A power cable attached to the hall of 1828 is pulling stone out of the north east corner, allowing further water ingress.

Contact: Tim Wilkins 0161 242 1419



© English Heritage

SITE NAME:	Church of St John and adjoining parish room, Washington Street, Workington
DESIGNATION:	Listed Place of Worship grade II*
CONDITION:	Poor
PRIORITY CATEGORY:	C (New entry)
OWNER TYPE:	Religious organisation
LIST ENTRY NUMBER:	1138257

Built as a Chapel of Ease to the design of Thomas Hardwick in 1822-23, with later C19 additions. Sandstone and slate construction with tetrastyle Tuscan portico. Deteriorating roofs and water ingress affecting ceilings.

Contact: Tim Wilkins 0161 242 1419

SITE NAME:	Brownrigg North tower 21b, 830 metres north west of Canonby Hall, part of the Roman frontier defences along the Cumbrian coast, Crosscanonby		
DESIGNATION:	Scheduled Monument, WHS	LIST ENTRY NUMBER:	1014811
CONDITION:	Generally unsatisfactory with major localised problems	TREND:	Declining
PRINCIPAL VULNERABILITY:	Arable ploughing	NEW ENTRY?:	No
OWNER TYPE:	Private	CONTACT:	Mike Collins 0191 269 1212

PRIORITY CATEGORIES

- A** Immediate risk of further rapid deterioration or loss of fabric; no solution agreed
B Immediate risk of further rapid deterioration or loss of fabric; solution agreed but not yet implemented.
C Slow decay; no solution agreed.

- D** Slow decay; solution agreed but not yet implemented.
E Under repair or in fair to good repair, but no user identified; or under threat of vacancy with no obvious new user (applicable only to buildings capable of beneficial use).

- F** Repair scheme in progress and (where applicable) end use or user identified; functionally redundant buildings with new use agreed but not yet implemented.

NOTE
 Last year's priority category is shown in brackets, otherwise 'New entry' is noted.

ABBREVIATIONS

CA	Conservation Area
LB	Listed Building
LPA	Local Planning Authority
NP	National Park
RPG	Registered Park and Garden
SM	Scheduled Monument
UA	Unitary Authority
WHS	World Heritage Site

SITE NAME:	Beckfoot Roman fort, Holme St. Cuthbert		
DESIGNATION:	Scheduled Monument, WHS	LIST ENTRY NUMBER:	1007170
CONDITION:	Generally unsatisfactory with major localised problems	TREND:	Declining
PRINCIPAL VULNERABILITY:	Arable ploughing	NEW ENTRY?:	No
OWNER TYPE:	Private, multiple owners	CONTACT:	Mike Collins 0191 269 1212
SITE NAME:	Roman fortlet 40 metres SSW of Castle Fields, Holme St. Cuthbert		
DESIGNATION:	Scheduled Monument, WHS	LIST ENTRY NUMBER:	1007171
CONDITION:	Extensive significant problems	TREND:	Declining
PRINCIPAL VULNERABILITY:	Coastal erosion	NEW ENTRY?:	No
OWNER TYPE:	Local authority	CONTACT:	Mike Collins 0191 269 1212
SITE NAME:	Wolsty South tower 13b, 200 metres WNW of New House, part of the Roman frontier defences along the Cumbrian coast, Holme St. Cuthbert		
DESIGNATION:	Scheduled Monument, WHS	LIST ENTRY NUMBER:	1014807
CONDITION:	Generally satisfactory but with significant localised problems	TREND:	Declining
PRINCIPAL VULNERABILITY:	Arable ploughing	NEW ENTRY?:	No
OWNER TYPE:	Private	CONTACT:	Mike Collins 0191 269 1212
SITE NAME:	Maryport, Allerdale, Maryport		
DESIGNATION:	Conservation Area, 46 LBs, 5 SMs, WHS	NEW ENTRY?:	No
CONDITION:	Poor	TREND:	Deteriorating
VULNERABILITY:	High	CONTACT:	Helen Brownlie (LPA) 01900 702713
SITE NAME:	St Michaels, Workington		
DESIGNATION:	Conservation Area, 4 LBs	NEW ENTRY?:	No
CONDITION:	Very bad	TREND:	Deteriorating
VULNERABILITY:	Medium	CONTACT:	Helen Brownlie (LPA) 01900 702713
SITE NAME:	Wigton, Allerdale, Wigton		
DESIGNATION:	Conservation Area, 41 LBs	NEW ENTRY?:	No
CONDITION:	Poor	TREND:	Deteriorating
VULNERABILITY:	High	CONTACT:	Helen Brownlie (LPA) 01900 702713

BARROW-IN-FURNESS

© English Heritage

SITE NAME:	Church of St Mary of Furness, Duke Street, Barrow in Furness	Built to the design of EW Pugin 1867. Spire added 1888. Stone decay to spire with corroding squinch beams and cramps. An offer of grant assistance has been made through the Heritage Lottery Fund Grants for Places of Worship scheme.
DESIGNATION:	Listed Place of Worship grade II, CA	
CONDITION:	Poor	
PRIORITY CATEGORY:	D (D)	
OWNER TYPE:	Religious organisation	
LIST ENTRY NUMBER:	1283023	
		Contact: Tim Wilkins 0161 242 1419

PRIORITY CATEGORIES

- A** Immediate risk of further rapid deterioration or loss of fabric: no solution agreed
- B** Immediate risk of further rapid deterioration or loss of fabric: solution agreed but not yet implemented.
- C** Slow decay; no solution agreed.
- D** Slow decay; solution agreed but not yet implemented.
- E** Under repair or in fair to good repair, but no user identified; or under threat of vacancy with no obvious new user (applicable only to buildings capable of beneficial use).
- F** Repair scheme in progress and (where applicable) end use or user identified; functionally redundant buildings with new use agreed but not yet implemented.

NOTE
Last year's priority category is shown in brackets, otherwise 'New entry' is noted.

ABBREVIATIONS

CA	Conservation Area
LB	Listed Building
LPA	Local Planning Authority
NP	National Park
RPG	Registered Park and Garden
SM	Scheduled Monument
UA	Unitary Authority
WHS	World Heritage Site

CARLISLE



© English Heritage

SITE NAME:	Naworth Castle gatehouse, Naworth Castle, Brampton
DESIGNATION:	Listed Building grade I
CONDITION:	Poor
OCCUPANCY:	Vacant/not in use
PRIORITY CATEGORY:	C (C)
OWNER TYPE:	Private
LIST ENTRY NUMBER:	1137508

Two storey gatehouse to outer courtyard at Naworth Castle, circa 1520. Altered in C16 and C19. In poor condition, roof is in need of replacement. Archway has flattened and requires monitoring and pinning. Currently no solution is agreed.

Contact: Tim Wilkins 0161 242 1419



© English Heritage

SITE NAME:	Roachburn Colliery, Farlam
DESIGNATION:	Scheduled Monument
CONDITION:	Very bad
OCCUPANCY:	Vacant/not in use
PRIORITY CATEGORY:	A (A)
OWNER TYPE:	Private
LIST ENTRY NUMBER:	1017643

Colliery built in 1895. The stone-built generating house and pumping house are both roofless. The walls are affected by substantial cracks, rotting of timber lintels and imminent partial collapse. The pumping house is infested with vegetation which is causing bulging, particularly in the exposed wall tops.

Contact: Tim Wilkins 0161 242 1419




© English Heritage

SITE NAME:	The Stonehouse (north of Denton Foot), Naworth Park, Nether Denton
DESIGNATION:	Scheduled Monument and Listed Building grade II
CONDITION:	Very bad
OCCUPANCY:	Vacant/not in use
PRIORITY CATEGORY:	A (A)
OWNER TYPE:	Private
LIST ENTRY NUMBER:	1019210 and 1087557

A late C16 bastle which has been roofless and in a bad condition for some years. There is now damaging vegetation growth in the walls. Initial discussions with the owner regarding possible reuse have taken place.

Contact: Richard Newman 0161 242 1402



© English Heritage

SITE NAME:	Stonehouse Tower remains, Nicholforest
DESIGNATION:	Scheduled Monument
CONDITION:	Very bad
OCCUPANCY:	N/A
PRIORITY CATEGORY:	C (C)
OWNER TYPE:	Unknown
LIST ENTRY NUMBER:	1019530

Medieval pele tower. Only two walls stand to any height (approximately 4.5 metres). The east wall is used as part of a cattle shed, but the remainder of the structure is in poor condition and suffering from slow decay. No solution has been agreed.

Contact: Richard Newman 0161 242 1402



© English Heritage

SITE NAME:	Enclosure castle known as Triermain Castle, Waterhead
DESIGNATION:	Scheduled Monument
CONDITION:	Very bad
OCCUPANCY:	N/A
PRIORITY CATEGORY:	A (A)
OWNER TYPE:	Private
LIST ENTRY NUMBER:	1014876

Fragment of C12 castle. Now in perilous condition. No consolidation work has ever been undertaken as far as is known. A rectified photographic survey has now been completed, and scope of consolidation work discussed with owner.

Contact: Richard Newman 0161 242 1402

PRIORITY CATEGORIES

- A** Immediate risk of further rapid deterioration or loss of fabric: no solution agreed
- B** Immediate risk of further rapid deterioration or loss of fabric: solution agreed but not yet implemented.
- C** Slow decay; no solution agreed.
- D** Slow decay; solution agreed but not yet implemented.
- E** Under repair or in fair to good repair, but no user identified; or under threat of vacancy with no obvious new user (applicable only to buildings capable of beneficial use).
- F** Repair scheme in progress and (where applicable) end use or user identified; functionally redundant buildings with new use agreed but not yet implemented.

NOTE
Last year's priority category is shown in brackets, otherwise 'New entry' is noted.

ABBREVIATIONS

CA	Conservation Area
LB	Listed Building
LPA	Local Planning Authority
NP	National Park
RPG	Registered Park and Garden
SM	Scheduled Monument
UA	Unitary Authority
WHS	World Heritage Site



SITE NAME:	Cornmill at Warwick Bridge, Warwick Bridge, Wetheral
DESIGNATION:	Listed Building grade II*
CONDITION:	Poor
OCCUPANCY:	Vacant/not in use
PRIORITY CATEGORY:	C (C)
OWNER TYPE:	Private
LIST ENTRY NUMBER:	1087686

Early C19 water powered corn mill. Significant for its intact machinery and waterwheel (dated 1843). The roof has been repaired by the owner but the overall condition is poor. Options for a more comprehensive restoration to secure a sustainable use are under discussion with English Heritage.

Contact: Charles Smith 0161 242 1436



SITE NAME:	Church of St Andrew, Bridge Street, Longtown, Arthuret
DESIGNATION:	Listed Place of Worship grade II, CA
CONDITION:	Poor
PRIORITY CATEGORY:	A (A)
OWNER TYPE:	Religious organisation
LIST ENTRY NUMBER:	1087526

Small United Succession Church, rectangular plan and set back behind street frontage. Constructed from hammer-dressed red sandstone with ashlar dressings and slate roof. The interior is clad in board sheeting which in a number of places has signs of serious rising and penetrating damp. Some further detailed internal inspections would be beneficial to understand the issues.

Contact: Tim Wilkins 0161 242 1419

© English Heritage



SITE NAME:	Church of St Peter, off Rectory Road, Castle Carrock
DESIGNATION:	Listed Place of Worship grade II
CONDITION:	Poor
PRIORITY CATEGORY:	C (New entry)
OWNER TYPE:	Religious organisation
LIST ENTRY NUMBER:	1335596

Church rebuilt 1828 on medieval site. Small west tower and nave/chancel. Rendered stone walls and slate roofs. Render becoming detached and rainwater drainage is inadequate. Damp problems internally.

Contact: Tim Wilkins 0161 242 1419

© English Heritage

SITE NAME:	Dollerline medieval dispersed settlement 250 metres north of Bush Farm, Askerton		
DESIGNATION:	Scheduled Monument	LIST ENTRY NUMBER:	1015869
CONDITION:	Extensive significant problems	TREND:	Declining
PRINCIPAL VULNERABILITY:	Plant growth	NEW ENTRY?:	No
OWNER TYPE:	Private	CONTACT:	Richard Newman 0161 242 1402

SITE NAME:	Round cairn in Mollen Wood, 640 metres east of Parkgate Bridge, Askerton		
DESIGNATION:	Scheduled Monument	LIST ENTRY NUMBER:	1015766
CONDITION:	Extensive significant problems	TREND:	Declining
PRINCIPAL VULNERABILITY:	Plant growth	NEW ENTRY?:	No
OWNER TYPE:	Private	CONTACT:	Richard Newman 0161 242 1402

SITE NAME:	Two round cairns in Mollen Wood, 660 metres east of Parkgate Bridge, Askerton		
DESIGNATION:	Scheduled Monument	LIST ENTRY NUMBER:	1015767
CONDITION:	Extensive significant problems	TREND:	Declining
PRINCIPAL VULNERABILITY:	Plant growth	NEW ENTRY?:	No
OWNER TYPE:	Private	CONTACT:	Richard Newman 0161 242 1402

PRIORITY CATEGORIES

- A** Immediate risk of further rapid deterioration or loss of fabric; no solution agreed
B Immediate risk of further rapid deterioration or loss of fabric; solution agreed but not yet implemented.
C Slow decay; no solution agreed.

- D** Slow decay; solution agreed but not yet implemented.
E Under repair or in fair to good repair, but no user identified; or under threat of vacancy with no obvious new user (applicable only to buildings capable of beneficial use).

- F** Repair scheme in progress and (where applicable) end use or user identified; functionally redundant buildings with new use agreed but not yet implemented.

NOTE
 Last year's priority category is shown in brackets, otherwise 'New entry' is noted.

ABBREVIATIONS

CA	Conservation Area
LB	Listed Building
LPA	Local Planning Authority
NP	National Park
RPG	Registered Park and Garden
SM	Scheduled Monument
UA	Unitary Authority
WHS	World Heritage Site

SITE NAME:	Prehistoric enclosure, field system and cairnfield, and medieval and early post-medieval settlements and field systems 600m SSW of Blacklyne House, Bewcastle		
DESIGNATION:	Scheduled Monument	LIST ENTRY NUMBER:	1016089
CONDITION:	Extensive significant problems	TREND:	Stable
PRINCIPAL VULNERABILITY:	Plant growth	NEW ENTRY?:	No
OWNER TYPE:	Government or agency	CONTACT:	Richard Newman 0161 242 1402

SITE NAME:	Ten medieval shielings on north bank of White Lyne at confluence with Little Hare Grain, Bewcastle		
DESIGNATION:	Scheduled Monument	LIST ENTRY NUMBER:	1016404
CONDITION:	Extensive significant problems	TREND:	Declining
PRINCIPAL VULNERABILITY:	Plant growth	NEW ENTRY?:	No
OWNER TYPE:	Mixed, multiple owners	CONTACT:	Richard Newman 0161 242 1402

SITE NAME:	The Loan medieval bastle and post-medieval cottage, Bewcastle		
DESIGNATION:	Scheduled Monument	LIST ENTRY NUMBER:	1016085
CONDITION:	Generally unsatisfactory with major localised problems	TREND:	Declining
PRINCIPAL VULNERABILITY:	Deterioration - in need of management	NEW ENTRY?:	No
OWNER TYPE:	Private	CONTACT:	Richard Newman 0161 242 1402

SITE NAME:	Brampton Old Church Roman fort and the medieval Church of St Martin, Brampton		
DESIGNATION:	Scheduled Monument, LB grade II*, WHS	LIST ENTRY NUMBER:	1014586
CONDITION:	Generally satisfactory but with significant localised problems	TREND:	Declining
PRINCIPAL VULNERABILITY:	Animal burrowing - moderate	NEW ENTRY?:	No
OWNER TYPE:	Charity (non-heritage)	CONTACT:	Richard Newman 0161 242 1402

SITE NAME:	Tower Tye ringwork, Brampton		
DESIGNATION:	Scheduled Monument	LIST ENTRY NUMBER:	1013969
CONDITION:	Extensive significant problems	TREND:	Declining
PRINCIPAL VULNERABILITY:	Plant growth	NEW ENTRY?:	No
OWNER TYPE:	Private	CONTACT:	Richard Newman 0161 242 1402

SITE NAME:	Written Rock of Gelt: Roman quarry inscriptions, Brampton		
DESIGNATION:	Scheduled Monument, WHS	LIST ENTRY NUMBER:	1014582
CONDITION:	Generally satisfactory but with significant localised problems	TREND:	Declining
PRINCIPAL VULNERABILITY:	No known threat	NEW ENTRY?:	No
OWNER TYPE:	Local authority	CONTACT:	Richard Newman 0161 242 1402

SITE NAME:	Roachburn Colliery, Farlam		
DESIGNATION:	Scheduled Monument	LIST ENTRY NUMBER:	1017643
CONDITION:	Extensive significant problems	TREND:	Declining
PRINCIPAL VULNERABILITY:	Deterioration - in need of management	NEW ENTRY?:	No
OWNER TYPE:	Utility	CONTACT:	Tim Wilkins 0161 242 1419

PRIORITY CATEGORIES

A Immediate risk of further rapid deterioration or loss of fabric; no solution agreed
B Immediate risk of further rapid deterioration or loss of fabric; solution agreed but not yet implemented.
C Slow decay; no solution agreed.

D Slow decay; solution agreed but not yet implemented.
E Under repair or in fair to good repair, but no user identified; or under threat of vacancy with no obvious new user (applicable only to buildings capable of beneficial use).

F Repair scheme in progress and (where applicable) end use or user identified; functionally redundant buildings with new use agreed but not yet implemented.

NOTE
 Last year's priority category is shown in brackets, otherwise 'New entry' is noted.

ABBREVIATIONS

CA Conservation Area
LB Listed Building
LPA Local Planning Authority
NP National Park
RPG Registered Park and Garden
SM Scheduled Monument
UA Unitary Authority
WHS World Heritage Site

SITE NAME:	Shieling 150 metres south of Tinkler Crags, Kingwater		
DESIGNATION:	Scheduled Monument	LIST ENTRY NUMBER:	1017731
CONDITION:	Extensive significant problems	TREND:	Declining
PRINCIPAL VULNERABILITY:	Collapse	NEW ENTRY?:	No
OWNER TYPE:	Government or agency	CONTACT:	Richard Newman 0161 242 1402

SITE NAME:	Medieval fishponds and moat at Denton Hall, Nether Denton		
DESIGNATION:	Scheduled Monument	LIST ENTRY NUMBER:	1007090
CONDITION:	Generally satisfactory but with significant localised problems	TREND:	Declining
PRINCIPAL VULNERABILITY:	Stock erosion - moderate	NEW ENTRY?:	No
OWNER TYPE:	Private	CONTACT:	Richard Newman 0161 242 1402

SITE NAME:	Enclosure castle known as Triermain Castle, Waterhead		
DESIGNATION:	Scheduled Monument	LIST ENTRY NUMBER:	1014876
CONDITION:	Extensive significant problems	TREND:	Declining
PRINCIPAL VULNERABILITY:	Deterioration - in need of management	NEW ENTRY?:	No
OWNER TYPE:	Private	CONTACT:	Richard Newman 0161 242 1402

SITE NAME:	Botchergate, Carlisle		
DESIGNATION:	Conservation Area, 9 LBs	NEW ENTRY?:	No
CONDITION:	Very bad	TREND:	Deteriorating
VULNERABILITY:	Low	CONTACT:	Roger Higgins (LPA) 01228 817077

SITE NAME:	Cumrew		
DESIGNATION:	Conservation Area, 8 LBs	NEW ENTRY?:	No
CONDITION:	Poor	TREND:	Deteriorating
VULNERABILITY:	Medium	CONTACT:	Roger Higgins (LPA) 01228 817077

COPELAND



© English Heritage

SITE NAME:	Millom Castle (ruined portions), Millom	Ruins of castle or moated manor house incorporating the present farmhouse. Built in early C14 and much altered in the later C14 and again in the C16 and C17. Gate piers to east and north east are listed grade II. A major problem is the heavy sapling growth on upstanding ruins which the owner has agreed to clear. Discussions about a scheme of consolidation continue.
DESIGNATION:	Scheduled Monument and Listed Building grade I	
CONDITION:	Poor	
OCCUPANCY:	Vacant/not in use	
PRIORITY CATEGORY:	C (C)	
OWNER TYPE:	Unknown	
LIST ENTRY NUMBER:	1007126 and 1086619	



© English Heritage

SITE NAME:	Church of St John Evangelist, Leconfield Street, Cleator Moor	Parish church in Romanesque style built in 1872 to the designs of Cory and Ferguson. Deteriorating slating, open coping joints and corroded rainwater goods.
DESIGNATION:	Listed Place of Worship grade II	
CONDITION:	Poor	
PRIORITY CATEGORY:	C (New entry)	
OWNER TYPE:	Religious organisation	
LIST ENTRY NUMBER:	1336035	

PRIORITY CATEGORIES

- A** Immediate risk of further rapid deterioration or loss of fabric; no solution agreed
- B** Immediate risk of further rapid deterioration or loss of fabric; solution agreed but not yet implemented.
- C** Slow decay; no solution agreed.
- D** Slow decay; solution agreed but not yet implemented.
- E** Under repair or in fair to good repair, but no user identified; or under threat of vacancy with no obvious new user (applicable only to buildings capable of beneficial use).
- F** Repair scheme in progress and (where applicable) end use or user identified; functionally redundant buildings with new use agreed but not yet implemented.

NOTE
Last year's priority category is shown in brackets, otherwise 'New entry' is noted.

ABBREVIATIONS

CA	Conservation Area
LB	Listed Building
LPA	Local Planning Authority
NP	National Park
RPG	Registered Park and Garden
SM	Scheduled Monument
UA	Unitary Authority
WHS	World Heritage Site



© English Heritage

SITE NAME:	Church of St Michael, Stygate, Lamplugh
DESIGNATION:	Listed Place of Worship grade II*
CONDITION:	Poor
PRIORITY CATEGORY:	A (A)
OWNER TYPE:	Religious organisation
LIST ENTRY NUMBER:	1086674

Parish church of 1870 by Butterfield. Aisleless nave, chancel with vestry on south side; bellcote at west end. In Perpendicular style with some windows and other features reused from an earlier building. High quality C19 glass, with four windows by Kempe. Evidence of structural movement: fracturing of tracery in easternmost window on north side; problems with porch and buttress at north west corner; and suggestion that roof is detaching from west wall. In addition, damp in the south and north walls. Must be regarded as at high risk until the extent of the movement is clarified.

Contact: Tim Wilkins 0161 242 1419



© English Heritage

SITE NAME:	Church of St Bridget, Parton
DESIGNATION:	Listed Place of Worship grade II
CONDITION:	Poor
PRIORITY CATEGORY:	C (C)
OWNER TYPE:	Religious organisation
LIST ENTRY NUMBER:	1336001

Built on the site of a Roman fort and in an exceedingly exposed position, St Bridget's was built in 1822 and replaced an earlier medieval church. A stout and elegant classical design, some of the stonework to the west front (that faces the prevailing winds coming off the Irish Sea) is severely eroded and a cause for concern, along with efflorescence to the north parapet.

Contact: Tim Wilkins 0161 242 1419



© English Heritage

SITE NAME:	Church of St Bridget, Middlebank Farm, Beckermat, St. Bridget Beckermat
DESIGNATION:	Listed Place of Worship grade II*
CONDITION:	Poor
PRIORITY CATEGORY:	F (A)
OWNER TYPE:	Religious organisation
LIST ENTRY NUMBER:	1086588

St Bridget Church in Beckermat is medieval in origin, with some C17 alterations. It is built of rough-cast stone with a slate roof. The interior has panelling and wainscoting with fixed benches. A programme of work funded under the Repair Grant for Places of Worship scheme is addressing the roof and masonry issues.

Contact: Tim Wilkins 0161 242 1419

SITE NAME:	Barrowmouth gypsum and alabaster mine at Saltom Bay	
DESIGNATION:	Scheduled Monument	LIST ENTRY NUMBER: 1021106
CONDITION:	Extensive significant problems	TREND: Declining
PRINCIPAL VULNERABILITY:	Scrub/tree growth	NEW ENTRY?: No
OWNER TYPE:	Commercial company	CONTACT: Richard Newman 0161 242 1402

SITE NAME:	Saltom coal pit	
DESIGNATION:	Scheduled Monument	LIST ENTRY NUMBER: 1017558
CONDITION:	Extensive significant problems	TREND: Declining
PRINCIPAL VULNERABILITY:	Natural erosion - extensive	NEW ENTRY?: No
OWNER TYPE:	Local authority	CONTACT: Richard Newman 0161 242 1402

SITE NAME:	Settlement 25 metres south east of Gatra, Lamplugh	
DESIGNATION:	Scheduled Monument	LIST ENTRY NUMBER: 1007139
CONDITION:	Generally unsatisfactory with major localised problems	TREND: Declining
PRINCIPAL VULNERABILITY:	Gardening	NEW ENTRY?: No
OWNER TYPE:	Private	CONTACT: Richard Newman 0161 242 1402

PRIORITY CATEGORIES

- A** Immediate risk of further rapid deterioration or loss of fabric: no solution agreed
B Immediate risk of further rapid deterioration or loss of fabric: solution agreed but not yet implemented.
C Slow decay; no solution agreed.

- D** Slow decay; solution agreed but not yet implemented.
E Under repair or in fair to good repair, but no user identified; or under threat of vacancy with no obvious new user (applicable only to buildings capable of beneficial use).

- F** Repair scheme in progress and (where applicable) end use or user identified; functionally redundant buildings with new use agreed but not yet implemented.

NOTE
 Last year's priority category is shown in brackets, otherwise 'New entry' is noted.

ABBREVIATIONS

CA	Conservation Area
LB	Listed Building
LPA	Local Planning Authority
NP	National Park
RPG	Registered Park and Garden
SM	Scheduled Monument
UA	Unitary Authority
WHS	World Heritage Site

EDEN



© English Heritage

SITE NAME:	Rotherhopefell Ore Works, Rotherhopefell, Alston Moor
DESIGNATION:	Scheduled Monument
CONDITION:	Very bad
OCCUPANCY:	Vacant/not in use
PRIORITY CATEGORY:	A (A)
OWNER TYPE:	Private
LIST ENTRY NUMBER:	1015827

A large two storey building, the remains of lead ore and fluorspar processing plant. Originally constructed in the late C19, rebuilt by the Vieille Montagne Company circa 1912 and finally abandoned in 1947, now roofless and partly collapsed. Initial discussions have been held about possible reuse of the building.

Contact: Richard Newman 0161 242 1402



© English Heritage

SITE NAME:	The Keep (Caesar's Tower), Appleby Castle, Appleby-in-Westmorland
DESIGNATION:	Scheduled Monument and Listed Building grade I, LB grade I, part in RPG grade II*, CA
CONDITION:	Poor
OCCUPANCY:	Vacant/not in use
PRIORITY CATEGORY:	B (B)
OWNER TYPE:	Commercial company
LIST ENTRY NUMBER:	1003276 and 1145604

Square stone keep, three lower storeys built circa 1170, upper storey later. Upper parts altered C17 and C18. Has suffered from lack of maintenance for many years, resulting in serious cracking and differential setting of the structure, and problems with water ingress. Investigative work is under way, in order to inform a programme of urgent repairs.

Contact: Andrew Davison 0161 242 1412



© English Heritage Archive

SITE NAME:	Ruins of Brougham Hall, Brougham
DESIGNATION:	Listed Building grade II*
CONDITION:	Poor
OCCUPANCY:	Part occupied/part in use
PRIORITY CATEGORY:	F (F)
OWNER TYPE:	Charity (heritage)
LIST ENTRY NUMBER:	1145355

Surviving walls, gates and associated buildings of a C15, C16, and early C19 hall, which was substantially demolished in the 1930s. A conservation plan has been adopted and an ambitious programme of restoration is making progress. The reconstruction of the corner tower as a publicly accessible archive building has recently received planning consent.

Contact: Richard Newman 0161 242 1402



© EH

SITE NAME:	Swardale Gill Lime Kilns, Swardale, Crosby Garrett
DESIGNATION:	Scheduled Monument and Listed Building grade II
CONDITION:	Very bad
OCCUPANCY:	N/A
PRIORITY CATEGORY:	C (C)
OWNER TYPE:	Charity (heritage)
LIST ENTRY NUMBER:	1021107 and 1145018

Remains of a major mid C19 lime-production centre, with two kilns and related engine house and railway structures. The right hand wall of the furnace is bulging, and there are problems with the stability of the retaining walls of the railway embankments.

Contact: Richard Newman 0161 242 1402



© English Heritage

SITE NAME:	Kirkoswald Castle, Kirkoswald
DESIGNATION:	Scheduled Monument and Listed Building grade II, CA
CONDITION:	Very bad
OCCUPANCY:	N/A
PRIORITY CATEGORY:	A (A)
OWNER TYPE:	Private
LIST ENTRY NUMBER:	1019939 and 1327059

Heavily overgrown late C15 ruin with stone bridge over the moat. North tower 20 metres high with staircase. Vaulted cellars. West tower collapsed in 1993. Large saplings grow from the walls at all levels and roots are dislodging the facing stones. Mature hawthorns growing on the bridge have also dislodged many stones.

Contact: Richard Newman 0161 242 1402

PRIORITY CATEGORIES

- A** Immediate risk of further rapid deterioration or loss of fabric; no solution agreed
B Immediate risk of further rapid deterioration or loss of fabric; solution agreed but not yet implemented.
C Slow decay; no solution agreed.






- D** Slow decay; solution agreed but not yet implemented.
E Under repair or in fair to good repair, but no user identified; or under threat of vacancy with no obvious new user (applicable only to buildings capable of beneficial use).

- F** Repair scheme in progress and (where applicable) end use or user identified; functionally redundant buildings with new use agreed but not yet implemented.

NOTE
 Last year's priority category is shown in brackets, otherwise 'New entry' is noted.

ABBREVIATIONS

CA	Conservation Area
LB	Listed Building
LPA	Local Planning Authority
NP	National Park
RPG	Registered Park and Garden
SM	Scheduled Monument
UA	Unitary Authority
WHS	World Heritage Site

	<p>SITE NAME: High Head Castle, High Head, Skelton</p> <p>DESIGNATION: Listed Building grade II*</p> <p>CONDITION: Very bad</p> <p>OCCUPANCY: Part occupied/part in use</p> <p>PRIORITY CATEGORY: A (A)</p> <p>OWNER TYPE: Private</p> <p>LIST ENTRY NUMBER: I14541</p>	<p>Elegant Georgian house, incorporating part of Medieval castle, now a structurally unsound shell. English Heritage has part-funded preparation of a Conservation Management Plan and the recently implemented emergency stabilisation works. An options appraisal is being developed with the owner to identify a viable new use.</p>
<p>© EH image</p>		<p>Contact: Charles Smith 0161 242 1436</p>
	<p>SITE NAME: Augill Lead Mine Smelting Mill, Stainmore, Stainmore</p> <p>DESIGNATION: Scheduled Monument</p> <p>CONDITION: Very bad</p> <p>OCCUPANCY: N/A</p> <p>PRIORITY CATEGORY: A (A)</p> <p>OWNER TYPE: Charity (heritage)</p> <p>LIST ENTRY NUMBER: I019763</p>	<p>C19 lead smelting building, containing remains of furnaces. Roof removed in mid C20. Emergency repairs were carried out to the lintel over the door in 2005. Proposals to remove trees and undergrowth from around the monument are under discussion, but no solution to the structural problems has yet been agreed.</p>
<p>© English Heritage</p>		<p>Contact: Richard Newman 0161 242 1402</p>
	<p>SITE NAME: Lammerside Castle, Wharton</p> <p>DESIGNATION: Scheduled Monument and Listed Building grade II</p> <p>CONDITION: Very bad</p> <p>OCCUPANCY: N/A</p> <p>PRIORITY CATEGORY: A (A)</p> <p>OWNER TYPE: Private</p> <p>LIST ENTRY NUMBER: I019580 and I145017</p>	<p>C14 ruined castle of two storeys and with vaulted cellars. Collapse of facing stone and rubble core owing to frost action, root action and cattle. Mature trees grow on the walls. Deterioration has accelerated during the past couple of years. Requires major consolidation works.</p>
<p>© English Heritage</p>		<p>Contact: Richard Newman 0161 242 1402</p>
	<p>SITE NAME: Church of St Stephen, Market Square, Kirkby Stephen</p> <p>DESIGNATION: Listed Place of Worship grade II*, CA</p> <p>CONDITION: Poor</p> <p>PRIORITY CATEGORY: A (A)</p> <p>OWNER TYPE: Religious organisation</p> <p>LIST ENTRY NUMBER: I136925</p>	<p>Church of 1230 with later additions and alterations, on an earlier site. C16 west tower, aisled seven bay nave of C13, transept to the north and chancel. Generally appears in good condition, but water dripping from the roof just inside the main south west door suggests that the nave roof, not visible because of the parapet, is in poor condition, placing the church at risk.</p>
<p>© English Heritage</p>		<p>Contact: Tim Wilkins 0161 242 1419</p>
	<p>SITE NAME: Parish Church of St Andrew, St Andrew's Churchyard, Penrith</p> <p>DESIGNATION: Listed Place of Worship grade I, CA</p> <p>CONDITION: Poor</p> <p>PRIORITY CATEGORY: C (C)</p> <p>OWNER TYPE: Religious organisation</p> <p>LIST ENTRY NUMBER: I145048</p>	<p>The parish church of Penrith has a red sandstone rubble west tower built in the C12 and C13. The remainder of the church was rebuilt in 1720 in red sandstone ashlar. It has been restored several times, most recently in 1972 when worm-infested roof timbers were removed. The roof is almost flat, and efflorescence around the parapets indicates the parapet gutters are failing. Failing downpipes have led to staining of the walls and inside there are many patches of damp, with peeling plaster, some of which have been repaired.</p>
<p>© English Heritage</p>		<p>Contact: Tim Wilkins 0161 242 1419</p>

PRIORITY CATEGORIES

- A** Immediate risk of further rapid deterioration or loss of fabric; no solution agreed
- B** Immediate risk of further rapid deterioration or loss of fabric; solution agreed but not yet implemented.
- C** Slow decay; no solution agreed.

- D** Slow decay; solution agreed but not yet implemented.
- E** Under repair or in fair to good repair, but no user identified; or under threat of vacancy with no obvious new user (applicable only to buildings capable of beneficial use).

- F** Repair scheme in progress and (where applicable) end use or user identified; functionally redundant buildings with new use agreed but not yet implemented.

NOTE
Last year's priority category is shown in brackets, otherwise 'New entry' is noted.

ABBREVIATIONS

CA	Conservation Area
LB	Listed Building
LPA	Local Planning Authority
NP	National Park
RPG	Registered Park and Garden
SM	Scheduled Monument
UA	Unitary Authority
WHS	World Heritage Site



© English Heritage

SITE NAME:	Church of St Michael, Chapel Lane, Kirkby Thore	Church of C12 with later alterations and additions. Coursed sandstone rubble with slate roof (some slippage). West tower, aisle-less nave, and chancel. Tower mainly C12, with battlemented parapet, bellcote on east side. Large buttresses to tower suggest historic problems with structural stability; that at south east corner of tower is parting company with the main body of the building.
DESIGNATION:	Listed Place of Worship grade II*	
CONDITION:	Poor	
PRIORITY CATEGORY:	C (New entry)	
OWNER TYPE:	Religious organisation	
LIST ENTRY NUMBER:	1226012	Contact: Andrew Davison 0161 242 1412



© English Heritage

SITE NAME:	Christchurch, Stricklandgate, Penrith	Christ Church was built in 1850 by Travis and Magnell. The style is early Perpendicular, of coursed red sandstone rubble, with slate roofs and a large east window. The church has a new porch roof, and some repointing of high level stonework and replacement of ridge tiles has taken place. The gutters and downpipes need attention, with gutters missing on the south side of the chancel and nave.
DESIGNATION:	Listed Place of Worship grade II, CA	
CONDITION:	Poor	
PRIORITY CATEGORY:	C (C)	
OWNER TYPE:	Religious organisation	
LIST ENTRY NUMBER:	1145060	Contact: Tim Wilkins 0161 242 1419

SITE NAME:	Broomrigg I: standing stone in Broomrigg Plantation, 920 metres south east of Street House, Ainstable		
DESIGNATION:	Scheduled Monument	LIST ENTRY NUMBER:	1015277
CONDITION:	Extensive significant problems	TREND:	Declining
PRINCIPAL VULNERABILITY:	Plant growth	NEW ENTRY?:	No
OWNER TYPE:	Government or agency	CONTACT:	Richard Newman 0161 242 1402

SITE NAME:	Broomrigg P: shieling in Broomrigg Plantation, 775 metres south east of Street House, Ainstable		
DESIGNATION:	Scheduled Monument	LIST ENTRY NUMBER:	1015278
CONDITION:	Extensive significant problems	TREND:	Declining
PRINCIPAL VULNERABILITY:	Plant growth	NEW ENTRY?:	No
OWNER TYPE:	Government or agency	CONTACT:	Richard Newman 0161 242 1402

SITE NAME:	Brough Castle and Brough (Verterae) Roman fort and civil settlement, Brough		
DESIGNATION:	Scheduled Monument, part in CA	LIST ENTRY NUMBER:	1007148
CONDITION:	Generally satisfactory but with significant localised problems	TREND:	Declining
PRINCIPAL VULNERABILITY:	Natural erosion - extensive	NEW ENTRY?:	No
OWNER TYPE:	Government or agency	CONTACT:	Richard Newman 0161 242 1402

SITE NAME:	The Old Kiln, Wetheriggs Pottery, Clifton		
DESIGNATION:	Scheduled Monument, LB grade II	LIST ENTRY NUMBER:	1007120
CONDITION:	Generally unsatisfactory with major localised problems	TREND:	Declining
PRINCIPAL VULNERABILITY:	Stock erosion - extensive	NEW ENTRY?:	No
OWNER TYPE:	Private	CONTACT:	Tim Wilkins 0161 242 1419

SITE NAME:	Bowl barrow 20 metres east of Ravens' Gill, Crosby Ravensworth		
DESIGNATION:	Scheduled Monument	LIST ENTRY NUMBER:	1007603
CONDITION:	Generally unsatisfactory with major localised problems	TREND:	Declining
PRINCIPAL VULNERABILITY:	Stock erosion - extensive	NEW ENTRY?:	No
OWNER TYPE:	Private	CONTACT:	Richard Newman 0161 242 1402

PRIORITY CATEGORIES

- A** Immediate risk of further rapid deterioration or loss of fabric; no solution agreed
B Immediate risk of further rapid deterioration or loss of fabric; solution agreed but not yet implemented.
C Slow decay; no solution agreed.

- D** Slow decay; solution agreed but not yet implemented.
E Under repair or in fair to good repair, but no user identified; or under threat of vacancy with no obvious new user (applicable only to buildings capable of beneficial use).

- F** Repair scheme in progress and (where applicable) end use or user identified; functionally redundant buildings with new use agreed but not yet implemented.

NOTE
 Last year's priority category is shown in brackets, otherwise 'New entry' is noted.

ABBREVIATIONS

CA	Conservation Area
LB	Listed Building
LPA	Local Planning Authority
NP	National Park
RPG	Registered Park and Garden
SM	Scheduled Monument
UA	Unitary Authority
WHS	World Heritage Site

SITE NAME:	Medieval shieling south of Cow Green, Crosby Ravensworth		
DESIGNATION:	Scheduled Monument	LIST ENTRY NUMBER:	1007596
CONDITION:	Generally unsatisfactory with major localised problems	TREND:	Declining
PRINCIPAL VULNERABILITY:	Vehicle damage/erosion - extensive	NEW ENTRY?:	No
OWNER TYPE:	Private	CONTACT:	Richard Newman 0161 242 1402
SITE NAME:	Roman camp 200 metres west of Galleygill Bridge, Hesket		
DESIGNATION:	Scheduled Monument	LIST ENTRY NUMBER:	1007869
CONDITION:	Generally satisfactory but with significant localised problems	TREND:	Declining
PRINCIPAL VULNERABILITY:	Arable ploughing	NEW ENTRY?:	No
OWNER TYPE:	Private	CONTACT:	Richard Newman 0161 242 1402
SITE NAME:	Haresceugh Fell medieval dispersed settlement 100 metres south west of Busk lime kiln, Kirkoswald		
DESIGNATION:	Scheduled Monument	LIST ENTRY NUMBER:	1021185
CONDITION:	Extensive significant problems	TREND:	Declining
PRINCIPAL VULNERABILITY:	Plant growth	NEW ENTRY?:	No
OWNER TYPE:	Private	CONTACT:	Richard Newman 0161 242 1402
SITE NAME:	Kirkoswald Castle moated site, Kirkoswald		
DESIGNATION:	Scheduled Monument and Listed Building grade II, CA	LIST ENTRY NUMBER:	1019939 and 1327059
CONDITION:	Extensive significant problems	TREND:	Declining
PRINCIPAL VULNERABILITY:	Deterioration - in need of management	NEW ENTRY?:	No
OWNER TYPE:	Private	CONTACT:	Richard Newman 0161 242 1402
SITE NAME:	Village settlement and circular enclosure on Lazonby Fell, Lazonby		
DESIGNATION:	Scheduled Monument	LIST ENTRY NUMBER:	1007195
CONDITION:	Extensive significant problems	TREND:	Improving
PRINCIPAL VULNERABILITY:	Plant growth	NEW ENTRY?:	No
OWNER TYPE:	Private	CONTACT:	Richard Newman 0161 242 1402
SITE NAME:	Maiden Way Roman road, Ousby / Culgaith		
DESIGNATION:	Scheduled Monument	LIST ENTRY NUMBER:	1003053
CONDITION:	Generally satisfactory but with significant localised problems	TREND:	Unknown
PRINCIPAL VULNERABILITY:	Road construction	NEW ENTRY?:	No
OWNER TYPE:	Private	CONTACT:	Richard Newman 0161 242 1402
SITE NAME:	Augill lead smelting mill, later iron roasting plant, associated reservoir, leats, flue & chimney & a Roman signal station immediately east of Augill Bridge, Stainmore		
DESIGNATION:	Scheduled Monument	LIST ENTRY NUMBER:	1019763
CONDITION:	Extensive significant problems	TREND:	Declining
PRINCIPAL VULNERABILITY:	Collapse	NEW ENTRY?:	No
OWNER TYPE:	Charity (heritage)	CONTACT:	Richard Newman 0161 242 1402

PRIORITY CATEGORIES

- A** Immediate risk of further rapid deterioration or loss of fabric; no solution agreed
B Immediate risk of further rapid deterioration or loss of fabric; solution agreed but not yet implemented.
C Slow decay; no solution agreed.

- D** Slow decay; solution agreed but not yet implemented.
E Under repair or in fair to good repair, but no user identified; or under threat of vacancy with no obvious new user (applicable only to buildings capable of beneficial use).

- F** Repair scheme in progress and (where applicable) end use or user identified; functionally redundant buildings with new use agreed but not yet implemented.

NOTE
 Last year's priority category is shown in brackets, otherwise 'New entry' is noted.

ABBREVIATIONS

CA	Conservation Area
LB	Listed Building
LPA	Local Planning Authority
NP	National Park
RPG	Registered Park and Garden
SM	Scheduled Monument
UA	Unitary Authority
WHS	World Heritage Site

SITE NAME:	Lammerside Castle medieval tower house, Wharton		
DESIGNATION:	Scheduled Monument and Listed Building grade II	LIST ENTRY NUMBER:	1019580 and 1145017
CONDITION:	Extensive significant problems	TREND:	Declining
PRINCIPAL VULNERABILITY:	Collapse	NEW ENTRY?:	No
OWNER TYPE:	Private	CONTACT:	Richard Newman 0161 242 1402

SITE NAME:	Alston, Alston Moor		
DESIGNATION:	Conservation Area, 31 LBs	NEW ENTRY?:	No
CONDITION:	Poor	TREND:	Deteriorating
VULNERABILITY:	Medium	CONTACT:	Gwyn Clark (LPA) 01768 212158

LAKE DISTRICT (NP)



© Lake District National Park Authority

SITE NAME:	Calder Abbey House, incorporating ruins and courtyard buildings adjoining to the east, St. Bridget Beckermat, Copeland	An extension to Calder Abbey following the Dissolution of the Abbey, the house dates from the early C18 but contains elements of the earlier monastic building. Further extension and alterations were designed by G Faulkner Armitage in the early C20 creating an impressive Arts and Crafts interior. Flashings and rainwater goods are in poor condition. The condition of the building is slowly deteriorating.
DESIGNATION:	Listed Building grade I, SM	
CONDITION:	Poor	
OCCUPANCY:	Part occupied/part in use	
PRIORITY CATEGORY:	C (C)	
OWNER TYPE:	Private	
LIST ENTRY NUMBER:	1336040	



© English Heritage

SITE NAME:	Calder Abbey, St. Bridget Beckermat, Copeland	Abbey which originated in the late C12. Emergency phase of consolidation to chapter house and adjacent areas undertaken with help of English Heritage and Lake District National Park Authority. A further phase of consolidation to the nave arcade and the high masonry of the crossing is required.
DESIGNATION:	Scheduled Monument and Listed Buildings - 1 grade I; 2 grade II*, LB grade I	
CONDITION:	Poor	
OCCUPANCY:	N/A	
PRIORITY CATEGORY:	C (C)	
OWNER TYPE:	Private	
LIST ENTRY NUMBER:	1007166 and 1068638; 1086629; 1068656	



© Lake District National Park Authority

SITE NAME:	The Monks Oven, Calder Abbey, St. Bridget Beckermat, Copeland	Large detached oven associated with Calder Abbey. Roof, wall structure and pointing are in poor condition. Widespread and serious defects with the loss of the building possible in the short to medium term.
DESIGNATION:	Scheduled Monument and Listed Buildings - 1 grade I; 2 grade II*, LB grade I	
CONDITION:	Poor	
OCCUPANCY:	N/A	
PRIORITY CATEGORY:	C (C)	
OWNER TYPE:	Private	
LIST ENTRY NUMBER:	1007166 and 1068638; 1086629; 1068656	

PRIORITY CATEGORIES

- A** Immediate risk of further rapid deterioration or loss of fabric; no solution agreed
- B** Immediate risk of further rapid deterioration or loss of fabric; solution agreed but not yet implemented.
- C** Slow decay; no solution agreed.
- D** Slow decay; solution agreed but not yet implemented.
- E** Under repair or in fair to good repair, but no user identified; or under threat of vacancy with no obvious new user (applicable only to buildings capable of beneficial use).
- F** Repair scheme in progress and (where applicable) end use or user identified; functionally redundant buildings with new use agreed but not yet implemented.

NOTE
Last year's priority category is shown in brackets, otherwise 'New entry' is noted.

ABBREVIATIONS

- CA** Conservation Area
- LB** Listed Building
- LPA** Local Planning Authority
- NP** National Park
- RPG** Registered Park and Garden
- SM** Scheduled Monument
- UA** Unitary Authority
- WHS** World Heritage Site




© English Heritage

SITE NAME:	Inner terrace wall, ramps and steps, north of Lowther Castle, Near Penrith, Lowther, Eden
DESIGNATION:	Listed Building grade II*, RPG grade II
CONDITION:	Poor
OCCUPANCY:	N/A
PRIORITY CATEGORY:	F (F)
OWNER TYPE:	Private
LIST ENTRY NUMBER:	1343690

Sandstone terrace and turreted retaining wall, built 1806-19 by Smirke. The structure faces the North Park in front of the castle and is enclosed by the outer terrace. The structure's consolidation is to be taken forward by the Lowther Estate Trust as part of the initiative led by the Lowther and Castles Gardens Trust to promote Lowther as a major heritage attraction. Major repair works funded by the former North West Development Agency are now nearing completion.

Contact: Tim Wilkins 0161 242 1419



© English Heritage

SITE NAME:	Lowther Castle, Near Penrith, Lowther, Eden
DESIGNATION:	Listed Building grade II*, RPG grade II
CONDITION:	Very bad
OCCUPANCY:	Vacant/not in use
PRIORITY CATEGORY:	F (F)
OWNER TYPE:	Charity (heritage)
LIST ENTRY NUMBER:	1068767

Gothic house designed by Smirke 1806-1814. Closed in 1935 and removal of the roof in 1957 led to ruination of the main building's fabric. English Heritage has grant aided repairs to the staircase tower. An ambitious programme of restoration and conversion of the surviving buildings and grounds commenced in February 2011 with funding from the North West Regional Development Agency. Opened as a visitor attraction in 2012. English Heritage has offered a grant to complete repairs to the north elevation.

Contact: Tim Wilkins 0161 242 1419



© English Heritage

SITE NAME:	Outer terrace wall, north of Lowther Castle, Near Penrith, Lowther, Eden
DESIGNATION:	Listed Building grade II*, RPG grade II
CONDITION:	Poor
OCCUPANCY:	N/A
PRIORITY CATEGORY:	F (F)
OWNER TYPE:	Private
LIST ENTRY NUMBER:	1145327

Battlemented, sandstone ashlar garden-wall, built 1806-19 by Smirke. It encloses the north terrace of Lowther Castle, at the centre of the extensive registered park. The wall's repair is a component of the initiative, led by the Lowther Castle and Gardens Trust, to create a major visitor attraction. Major repair works funded by the former North West Development Agency are now nearing completion.

Contact: Tim Wilkins 0161 242 1419



© English Heritage

SITE NAME:	Carrock Fell tungsten, lead, copper, and arsenic mines and the remains of an early 20th century tungsten mill, Mungrisdale, Eden
DESIGNATION:	Scheduled Monument
CONDITION:	Poor
OCCUPANCY:	N/A
PRIORITY CATEGORY:	D (D)
OWNER TYPE:	Private
LIST ENTRY NUMBER:	1019958

Remains of tungsten mill of 1913, in ruinous condition. Proposals for consolidation have been developed, but have yet to be implemented.

Contact: Richard Newman 0161 242 1402

PRIORITY CATEGORIES

- A** Immediate risk of further rapid deterioration or loss of fabric: no solution agreed
- B** Immediate risk of further rapid deterioration or loss of fabric; solution agreed but not yet implemented.
- C** Slow decay; no solution agreed.
- D** Slow decay; solution agreed but not yet implemented.
- E** Under repair or in fair to good repair, but no user identified; or under threat of vacancy with no obvious new user (applicable only to buildings capable of beneficial use).
- F** Repair scheme in progress and (where applicable) end use or user identified; functionally redundant buildings with new use agreed but not yet implemented.

NOTE
Last year's priority category is shown in brackets, otherwise 'New entry' is noted.

ABBREVIATIONS

- CA** Conservation Area
- LB** Listed Building
- LPA** Local Planning Authority
- NP** National Park
- RPG** Registered Park and Garden
- SM** Scheduled Monument
- UA** Unitary Authority
- WHS** World Heritage Site



© English Heritage

SITE NAME:	Greenside Lead Mine, Glenridding, Patterdale, Eden
DESIGNATION:	Scheduled Monument
CONDITION:	Very bad
OCCUPANCY:	N/A
PRIORITY CATEGORY:	F (F)
OWNER TYPE:	Local authority
LIST ENTRY NUMBER:	1015654

Extensive remains of lead mine. Some consolidation of minor features has been carried out by the Lake District National Park Authority, and exploratory work on safety is in progress. The site has been surveyed by the English Heritage Survey Team. A programme of stabilisation works to spoil heaps has been completed, though consolidation of historic fabric is still required.


Contact: Richard Newman 0161 242 1402



SITE NAME:	Winster Potash Kiln, Cartmel Fell, South Lakeland
DESIGNATION:	Scheduled Monument
CONDITION:	Fair
OCCUPANCY:	N/A
PRIORITY CATEGORY:	C (C)
OWNER TYPE:	Private
LIST ENTRY NUMBER:	1007094

C18 potash kiln. Cracking of lintel over entrance to kiln is giving cause for concern - a scheme to pin and secure the lintel is in development.

Contact: Richard Newman 0161 242 1402



© English Heritage

SITE NAME:	Coniston Copper Mines, Coniston, South Lakeland
DESIGNATION:	Scheduled Monument
CONDITION:	Very bad
OCCUPANCY:	Part occupied/part in use
PRIORITY CATEGORY:	C (C)
OWNER TYPE:	Private
LIST ENTRY NUMBER:	1003055

Remains of extensive copper mine which operated from C16 to C20. The site was surveyed by the Royal Commission on the Historical Monuments of England and limited consolidation has been carried out by the Lake District National Park Authority and English Heritage. Flooding has caused damage in recent years, and further repairs are required.

Contact: Richard Newman 0161 242 1402



© English Heritage

SITE NAME:	Backbarrow Ironworks, Haverthwaite, South Lakeland
DESIGNATION:	Scheduled Monument
CONDITION:	Poor
OCCUPANCY:	N/A
PRIORITY CATEGORY:	D (D)
OWNER TYPE:	Commercial company
LIST ENTRY NUMBER:	1007084

Derelict ironworks. Redevelopment of site currently stalled, but negotiations are continuing between the developer and the National Park Authority over a revised scheme which would secure the conservation of the historic features and public access to them. English Heritage has offered a substantial grant to assist with this process.

Contact: Richard Newman 0161 242 1402



© English Heritage

SITE NAME:	Lowwood Gunpowder Works, Haverthwaite, South Lakeland
DESIGNATION:	Scheduled Monument
CONDITION:	Very bad
OCCUPANCY:	Part occupied/part in use
PRIORITY CATEGORY:	A (A)
OWNER TYPE:	Commercial company
LIST ENTRY NUMBER:	1018134

Remains of gunpowder works, in operation from 1799 to 1935. A detailed survey of the remains by English Heritage Archaeological Survey Branch has been completed. Discussions on the proposals for consolidation of the remains are underway.

Contact: Richard Newman 0161 242 1402

PRIORITY CATEGORIES

- A** Immediate risk of further rapid deterioration or loss of fabric: no solution agreed
B Immediate risk of further rapid deterioration or loss of fabric: solution agreed but not yet implemented.
C Slow decay; no solution agreed.

- D** Slow decay; solution agreed but not yet implemented.
E Under repair or in fair to good repair, but no user identified; or under threat of vacancy with no obvious new user (applicable only to buildings capable of beneficial use).

- F** Repair scheme in progress and (where applicable) end use or user identified; functionally redundant buildings with new use agreed but not yet implemented.

NOTE
 Last year's priority category is shown in brackets, otherwise 'New entry' is noted.

ABBREVIATIONS

CA	Conservation Area
LB	Listed Building
LPA	Local Planning Authority
NP	National Park
RPG	Registered Park and Garden
SM	Scheduled Monument
UA	Unitary Authority
WHS	World Heritage Site



SITE NAME:	Far Orrest Old Farm Cottage, Holehield Estate, Troutbeck, Windermere, South Lakeland
DESIGNATION:	Listed Building grade II*
CONDITION:	Poor
OCCUPANCY:	Part occupied/part in use
PRIORITY CATEGORY:	C (C)
OWNER TYPE:	Private
LIST ENTRY NUMBER:	1255499

Timber-framed farm cottage dating from late medieval period, with a single surviving cruck. Extended C17 and altered C19; now slobbered rubble walls with slate roof. Partially used for storage by the agricultural estate, but in a deteriorating condition. Proposals to address further fabric decline and to bring the building back into full use are to be sought with the owner and the National Park Authority.

Contact: Richard Newman 0161 242 1402



SITE NAME:	Church of St Mary, Thornthwaite, Above Derwent, Allerdale
DESIGNATION:	Listed Place of Worship grade II
CONDITION:	Poor
PRIORITY CATEGORY:	C (C)
OWNER TYPE:	Religious organisation
LIST ENTRY NUMBER:	1144575

Church of 1831, extended in 1853. Nave, chancel, north and south transepts all in Early English style, with bellcote at west end and west porch. Generally appears well cared for but there are signs of damp in the south and west walls. Roofs have slipped slates and broken ridge tiles.

Contact: Tim Wilkins 0161 242 1419

© English Heritage



SITE NAME:	Church of St Michael, Lowther Park, Askham, Lowther, Eden
DESIGNATION:	Listed Place of Worship grade II*, RPG grade II
CONDITION:	Poor
PRIORITY CATEGORY:	C (New entry)
OWNER TYPE:	Religious organisation
LIST ENTRY NUMBER:	1145328

Originally C12 and C13, extensively rebuilt C17 with C19 alterations and additions. Houses collection of family monuments. Damp masonry exacerbated by cementitious render. Timber decay of tower windows. North side gutter malfunctioning.

Contact: Tim Wilkins 0161 242 1419

© English Heritage



SITE NAME:	Church of St Anne, Meadowcroft, Ings, Hugill, South Lakeland
DESIGNATION:	Listed Place of Worship grade II*
CONDITION:	Poor
PRIORITY CATEGORY:	C (C)
OWNER TYPE:	Religious organisation
LIST ENTRY NUMBER:	1281325

Parish church of 1743, north transept added in 1877. West tower, nave and chancel. Venetian window at east end; remaining windows round headed. Built of rough coursed stonework with stone slate roofs. Interior has late C19/early C20 pews and a mixture of C18 and Victorian fittings. Generally well maintained but signs of damp in north west corner.

Contact: Tim Wilkins 0161 242 1419

© English Heritage

SITE NAME:	Bowl barrow on Brund Fell, Borrowdale, Allerdale	
DESIGNATION:	Scheduled Monument	LIST ENTRY NUMBER: 1013389
CONDITION:	Extensive significant problems	TREND: Declining
PRINCIPAL VULNERABILITY:	Plant growth	NEW ENTRY?: No
OWNER TYPE:	Private	CONTACT: Richard Newman 0161 242 1402

SITE NAME:	Reecastle Crag hillfort, Borrowdale, Allerdale	
DESIGNATION:	Scheduled Monument	LIST ENTRY NUMBER: 1012941
CONDITION:	Extensive significant problems	TREND: Declining
PRINCIPAL VULNERABILITY:	Plant growth	NEW ENTRY?: No
OWNER TYPE:	Charity (heritage)	CONTACT: Richard Newman 0161 242 1402

PRIORITY CATEGORIES

- A** Immediate risk of further rapid deterioration or loss of fabric; no solution agreed
- B** Immediate risk of further rapid deterioration or loss of fabric; solution agreed but not yet implemented.
- C** Slow decay; no solution agreed.

- D** Slow decay; solution agreed but not yet implemented.
- E** Under repair or in fair to good repair, but no user identified; or under threat of vacancy with no obvious new user (applicable only to buildings capable of beneficial use).

- F** Repair scheme in progress and (where applicable) end use or user identified; functionally redundant buildings with new use agreed but not yet implemented.

NOTE
Last year's priority category is shown in brackets, otherwise 'New entry' is noted.

ABBREVIATIONS

- CA** Conservation Area
- LB** Listed Building
- LPA** Local Planning Authority
- NP** National Park
- RPG** Registered Park and Garden
- SM** Scheduled Monument
- UA** Unitary Authority
- WHS** World Heritage Site

SITE NAME:	Weasel Hills prehistoric cairnfield, associated field system, hut circle and a funerary cairn, immediately north and north west of High Wath Ford, Caldbeck, Allerdale		
DESIGNATION:	Scheduled Monument	LIST ENTRY NUMBER:	1020044
CONDITION:	Extensive significant problems	TREND:	Improving
PRINCIPAL VULNERABILITY:	Plant growth	NEW ENTRY?:	No
OWNER TYPE:	Local authority	CONTACT:	Richard Newman 0161 242 1402
SITE NAME:	Great Grassoms prehistoric cairnfield on Bootle Fell, Bootle, Copeland		
DESIGNATION:	Scheduled Monument	LIST ENTRY NUMBER:	1017065
CONDITION:	Extensive significant problems	TREND:	Improving
PRINCIPAL VULNERABILITY:	Plant growth	NEW ENTRY?:	No
OWNER TYPE:	Private	CONTACT:	Richard Newman 0161 242 1402
SITE NAME:	Little Grassoms prehistoric field system on Bootle Fell, Bootle, Copeland		
DESIGNATION:	Scheduled Monument	LIST ENTRY NUMBER:	1019077
CONDITION:	Extensive significant problems	TREND:	Improving
PRINCIPAL VULNERABILITY:	Plant growth	NEW ENTRY?:	No
OWNER TYPE:	Private	CONTACT:	Richard Newman 0161 242 1402
SITE NAME:	Prehistoric cairnfields, funerary cairns, ring cairns, hut circles, field systems and a medieval enclosed field system on Bootle Fell, Bootle, Copeland		
DESIGNATION:	Scheduled Monument	LIST ENTRY NUMBER:	1017066
CONDITION:	Generally satisfactory but with significant localised problems	TREND:	Declining
PRINCIPAL VULNERABILITY:	Plant growth	NEW ENTRY?:	No
OWNER TYPE:	Private	CONTACT:	Richard Newman 0161 242 1402
SITE NAME:	Tongue How prehistoric stone hut circle settlements, field systems, funerary cairns, cemetery and cairnfield, Romano-British farmstead, shieling and lynchets, Ennerdale and Kinniside, Copeland		
DESIGNATION:	Scheduled Monument	LIST ENTRY NUMBER:	1018500
CONDITION:	Generally unsatisfactory with major localised problems	TREND:	Declining
PRINCIPAL VULNERABILITY:	Plant growth	NEW ENTRY?:	No
OWNER TYPE:	Private	CONTACT:	Richard Newman 0161 242 1402
SITE NAME:	Green How West unenclosed prehistoric hut circle settlement 540 metres NNE of Birkerthwaite, Eskdale, Copeland		
DESIGNATION:	Scheduled Monument	LIST ENTRY NUMBER:	1019618
CONDITION:	Extensive significant problems	TREND:	Declining
PRINCIPAL VULNERABILITY:	Plant growth	NEW ENTRY?:	No
OWNER TYPE:	Private	CONTACT:	Richard Newman 0161 242 1402
SITE NAME:	Hare Gill prehistoric cairnfield and field system 715 metres SSE of Fisher Gate, Eskdale, Copeland		
DESIGNATION:	Scheduled Monument	LIST ENTRY NUMBER:	1019556
CONDITION:	Extensive significant problems	TREND:	Declining
PRINCIPAL VULNERABILITY:	Plant growth	NEW ENTRY?:	No
OWNER TYPE:	Private	CONTACT:	Richard Newman 0161 242 1402

PRIORITY CATEGORIES

- A** Immediate risk of further rapid deterioration or loss of fabric; no solution agreed
B Immediate risk of further rapid deterioration or loss of fabric; solution agreed but not yet implemented.
C Slow decay; no solution agreed.

- D** Slow decay; solution agreed but not yet implemented.
E Under repair or in fair to good repair, but no user identified; or under threat of vacancy with no obvious new user (applicable only to buildings capable of beneficial use).

- F** Repair scheme in progress and (where applicable) end use or user identified; functionally redundant buildings with new use agreed but not yet implemented.

NOTE
 Last year's priority category is shown in brackets, otherwise 'New entry' is noted.

ABBREVIATIONS

CA	Conservation Area
LB	Listed Building
LPA	Local Planning Authority
NP	National Park
RPG	Registered Park and Garden
SM	Scheduled Monument
UA	Unitary Authority
WHS	World Heritage Site

SITE NAME:	Prehistoric cairnfield and associated field system 730 metres ENE of Birkerthwaite, Eskdale, Copeland		
DESIGNATION:	Scheduled Monument	LIST ENTRY NUMBER:	1019616
CONDITION:	Generally satisfactory but with significant localised problems	TREND:	Declining
PRINCIPAL VULNERABILITY:	Plant growth	NEW ENTRY?:	No
OWNER TYPE:	Private	CONTACT:	Richard Newman 0161 242 1402
SITE NAME:	Prehistoric cairnfield and associated field system north of Pike How, 650 metres west of High Ground, Eskdale, Copeland		
DESIGNATION:	Scheduled Monument	LIST ENTRY NUMBER:	1019555
CONDITION:	Generally satisfactory but with significant localised problems	TREND:	Declining
PRINCIPAL VULNERABILITY:	Plant growth	NEW ENTRY?:	No
OWNER TYPE:	Private	CONTACT:	Richard Newman 0161 242 1402
SITE NAME:	Prehistoric cairnfield, associated field system and hut circle east of Water Crag, Eskdale, Copeland		
DESIGNATION:	Scheduled Monument	LIST ENTRY NUMBER:	1019980
CONDITION:	Generally satisfactory but with significant localised problems	TREND:	Declining
PRINCIPAL VULNERABILITY:	Plant growth	NEW ENTRY?:	No
OWNER TYPE:	Private	CONTACT:	Richard Newman 0161 242 1402
SITE NAME:	Prehistoric cairnfield, field system, two funerary cairns, a Romano-British farmstead, field system and a post-medieval haematite mine at Brantrake Moss, Eskdale, Copeland		
DESIGNATION:	Scheduled Monument	LIST ENTRY NUMBER:	1019990
CONDITION:	Extensive significant problems	TREND:	Declining
PRINCIPAL VULNERABILITY:	Plant growth	NEW ENTRY?:	No
OWNER TYPE:	Private	CONTACT:	Richard Newman 0161 242 1402
SITE NAME:	Prehistoric cairnfield, hut circle settlement and associated field system 290m south east of Low Birker Tarn, Eskdale, Copeland		
DESIGNATION:	Scheduled Monument	LIST ENTRY NUMBER:	1019617
CONDITION:	Generally satisfactory but with significant localised problems	TREND:	Declining
PRINCIPAL VULNERABILITY:	Plant growth	NEW ENTRY?:	No
OWNER TYPE:	Private	CONTACT:	Richard Newman 0161 242 1402
SITE NAME:	Prehistoric enclosure containing ten clearance cairns south west of Boat How, Burnmoor, Eskdale, Copeland		
DESIGNATION:	Scheduled Monument	LIST ENTRY NUMBER:	1008537
CONDITION:	Extensive significant problems	TREND:	Improving
PRINCIPAL VULNERABILITY:	Plant growth	NEW ENTRY?:	No
OWNER TYPE:	Charity (heritage)	CONTACT:	Richard Newman 0161 242 1402
SITE NAME:	Prehistoric enclosure containing three hut circles and eight clearance cairns and an adjacent hut circle and cairnfield north east of Boat How, Burnmoor, Eskdale, Copeland		
DESIGNATION:	Scheduled Monument	LIST ENTRY NUMBER:	1008536
CONDITION:	Extensive significant problems	TREND:	Improving
PRINCIPAL VULNERABILITY:	Plant growth	NEW ENTRY?:	No
OWNER TYPE:	Charity (heritage)	CONTACT:	Richard Newman 0161 242 1402

PRIORITY CATEGORIES

- A** Immediate risk of further rapid deterioration or loss of fabric; no solution agreed
B Immediate risk of further rapid deterioration or loss of fabric; solution agreed but not yet implemented.
C Slow decay; no solution agreed.

- D** Slow decay; solution agreed but not yet implemented.
E Under repair or in fair to good repair, but no user identified; or under threat of vacancy with no obvious new user (applicable only to buildings capable of beneficial use).

- F** Repair scheme in progress and (where applicable) end use or user identified; functionally redundant buildings with new use agreed but not yet implemented.

NOTE
 Last year's priority category is shown in brackets, otherwise 'New entry' is noted.

ABBREVIATIONS

CA	Conservation Area
LB	Listed Building
LPA	Local Planning Authority
NP	National Park
RPG	Registered Park and Garden
SM	Scheduled Monument
UA	Unitary Authority
WHS	World Heritage Site

SITE NAME:	Lath Rigg prehistoric cairnfield, 600 metres NNW of Thwaite Yeat, Millom Without, Copeland		
DESIGNATION:	Scheduled Monument	LIST ENTRY NUMBER:	1021141
CONDITION:	Generally satisfactory but with significant localised problems	TREND:	Declining
PRINCIPAL VULNERABILITY:	Plant growth	NEW ENTRY?:	No
OWNER TYPE:	Charity (heritage)	CONTACT:	Richard Newman 0161 242 1402
SITE NAME:	Barnscar prehistoric cairnfield and settlement, Muncaster, Copeland		
DESIGNATION:	Scheduled Monument	LIST ENTRY NUMBER:	1019427
CONDITION:	Extensive significant problems	TREND:	Improving
PRINCIPAL VULNERABILITY:	Plant growth	NEW ENTRY?:	No
OWNER TYPE:	Private	CONTACT:	Richard Newman 0161 242 1402
SITE NAME:	Prehistoric cairnfield on Birkby Fell, 950 metres SSW of the confluence of Linbeck Gill and Black Beck, Muncaster, Copeland		
DESIGNATION:	Scheduled Monument	LIST ENTRY NUMBER:	1019423
CONDITION:	Extensive significant problems	TREND:	Improving
PRINCIPAL VULNERABILITY:	Plant growth	NEW ENTRY?:	No
OWNER TYPE:	Private	CONTACT:	Richard Newman 0161 242 1402
SITE NAME:	Prehistoric cairnfield, hut circle settlement, field system, funerary cairn, and a medieval shieling on Birkby Fell west of Devoke Water, Muncaster, Copeland		
DESIGNATION:	Scheduled Monument	LIST ENTRY NUMBER:	1019551
CONDITION:	Generally satisfactory but with significant localised problems	TREND:	Declining
PRINCIPAL VULNERABILITY:	Plant growth	NEW ENTRY?:	No
OWNER TYPE:	Private	CONTACT:	Richard Newman 0161 242 1402
SITE NAME:	Birkby Fell, Prehistoric cairnfield 750 metres north east of The Knott, Muncaster, Copeland		
DESIGNATION:	Scheduled Monument	LIST ENTRY NUMBER:	1019432
CONDITION:	Generally satisfactory but with significant localised problems	TREND:	Declining
PRINCIPAL VULNERABILITY:	Plant growth	NEW ENTRY?:	No
OWNER TYPE:	Private	CONTACT:	Richard Newman 0161 242 1402
SITE NAME:	Prehistoric cairnfield 350 m west of The Knott, Muncaster, Copeland		
DESIGNATION:	Scheduled Monument	LIST ENTRY NUMBER:	1019431
CONDITION:	Generally satisfactory but with significant localised problems	TREND:	Declining
PRINCIPAL VULNERABILITY:	Plant growth	NEW ENTRY?:	No
OWNER TYPE:	Private	CONTACT:	Richard Newman 0161 242 1402
SITE NAME:	Prehistoric cairnfield 570 metres south west of Barnscar settlement, Muncaster, Copeland		
DESIGNATION:	Scheduled Monument	LIST ENTRY NUMBER:	1019425
CONDITION:	Generally satisfactory but with significant localised problems	TREND:	Improving
PRINCIPAL VULNERABILITY:	Plant growth	NEW ENTRY?:	No
OWNER TYPE:	Private	CONTACT:	Richard Newman 0161 242 1402

PRIORITY CATEGORIES

- A** Immediate risk of further rapid deterioration or loss of fabric: no solution agreed
- B** Immediate risk of further rapid deterioration or loss of fabric: solution agreed but not yet implemented.
- C** Slow decay; no solution agreed.
- D** Slow decay; solution agreed but not yet implemented.
- E** Under repair or in fair to good repair, but no user identified; or under threat of vacancy with no obvious new user (applicable only to buildings capable of beneficial use).
- F** Repair scheme in progress and (where applicable) end use or user identified; functionally redundant buildings with new use agreed but not yet implemented.

NOTE
Last year's priority category is shown in brackets, otherwise 'New entry' is noted.

ABBREVIATIONS

CA	Conservation Area
LB	Listed Building
LPA	Local Planning Authority
NP	National Park
RPG	Registered Park and Garden
SM	Scheduled Monument
UA	Unitary Authority
WHS	World Heritage Site

SITE NAME:	Prehistoric cairnfield 660 metres north east of Barnscar settlement, Muncaster, Copeland		
DESIGNATION:	Scheduled Monument	LIST ENTRY NUMBER:	1019910
CONDITION:	Extensive significant problems	TREND:	Improving
PRINCIPAL VULNERABILITY:	Plant growth	NEW ENTRY?:	No
OWNER TYPE:	Private	CONTACT:	Richard Newman 0161 242 1402

SITE NAME:	Prehistoric cairnfield and enclosure 750 metres west of Barnscar settlement, Muncaster, Copeland		
DESIGNATION:	Scheduled Monument	LIST ENTRY NUMBER:	1019424
CONDITION:	Generally satisfactory but with significant localised problems	TREND:	Improving
PRINCIPAL VULNERABILITY:	Plant growth	NEW ENTRY?:	No
OWNER TYPE:	Private	CONTACT:	Richard Newman 0161 242 1402

SITE NAME:	Prehistoric cairnfield on Birkby Fell, 360 metres south east of Raven Crag, Muncaster, Copeland		
DESIGNATION:	Scheduled Monument	LIST ENTRY NUMBER:	1019433
CONDITION:	Generally satisfactory but with significant localised problems	TREND:	Declining
PRINCIPAL VULNERABILITY:	Plant growth	NEW ENTRY?:	No
OWNER TYPE:	Private	CONTACT:	Richard Newman 0161 242 1402

SITE NAME:	Round cairn 50 metres north east of White Raise round cairn, Askham Fell, Askham, Eden		
DESIGNATION:	Scheduled Monument	LIST ENTRY NUMBER:	1007373
CONDITION:	Extensive significant problems	TREND:	Improving
PRINCIPAL VULNERABILITY:	Plant growth	NEW ENTRY?:	No
OWNER TYPE:	Private	CONTACT:	Richard Newman 0161 242 1402

SITE NAME:	Round cairn 285 metres south east of White Raise round cairn, Askham Fell, Askham, Eden		
DESIGNATION:	Scheduled Monument	LIST ENTRY NUMBER:	1007375
CONDITION:	Extensive significant problems	TREND:	Improving
PRINCIPAL VULNERABILITY:	Plant growth	NEW ENTRY?:	No
OWNER TYPE:	Private	CONTACT:	Richard Newman 0161 242 1402

SITE NAME:	Round cairn 475 metres south east of White Raise round cairn, Askham Fell, Askham, Eden		
DESIGNATION:	Scheduled Monument	LIST ENTRY NUMBER:	1007377
CONDITION:	Extensive significant problems	TREND:	Improving
PRINCIPAL VULNERABILITY:	Plant growth	NEW ENTRY?:	No
OWNER TYPE:	Private	CONTACT:	Richard Newman 0161 242 1402

SITE NAME:	Round cairn 515 metres south east of White Raise round cairn, Askham Fell, Askham, Eden		
DESIGNATION:	Scheduled Monument	LIST ENTRY NUMBER:	1007358
CONDITION:	Extensive significant problems	TREND:	Improving
PRINCIPAL VULNERABILITY:	Plant growth	NEW ENTRY?:	No
OWNER TYPE:	Private	CONTACT:	Richard Newman 0161 242 1402

SITE NAME:	Round cairn 520 metres north east of The Cockpit, Askham Fell, Askham, Eden		
DESIGNATION:	Scheduled Monument	LIST ENTRY NUMBER:	1007370
CONDITION:	Extensive significant problems	TREND:	Improving
PRINCIPAL VULNERABILITY:	Plant growth	NEW ENTRY?:	No
OWNER TYPE:	Private	CONTACT:	Richard Newman 0161 242 1402

PRIORITY CATEGORIES

- A** Immediate risk of further rapid deterioration or loss of fabric; no solution agreed
B Immediate risk of further rapid deterioration or loss of fabric; solution agreed but not yet implemented.
C Slow decay; no solution agreed.

- D** Slow decay; solution agreed but not yet implemented.
E Under repair or in fair to good repair, but no user identified; or under threat of vacancy with no obvious new user (applicable only to buildings capable of beneficial use).

- F** Repair scheme in progress and (where applicable) end use or user identified; functionally redundant buildings with new use agreed but not yet implemented.

NOTE
 Last year's priority category is shown in brackets, otherwise 'New entry' is noted.

ABBREVIATIONS

CA	Conservation Area
LB	Listed Building
LPA	Local Planning Authority
NP	National Park
RPG	Registered Park and Garden
SM	Scheduled Monument
UA	Unitary Authority
WHS	World Heritage Site

SITE NAME:	Round cairn 660 metres north east of The Cockpit, Askham Fell, Askham, Eden		
DESIGNATION:	Scheduled Monument	LIST ENTRY NUMBER:	1007371
CONDITION:	Extensive significant problems	TREND:	Improving
PRINCIPAL VULNERABILITY:	Plant growth	NEW ENTRY?:	No
OWNER TYPE:	Private	CONTACT:	Richard Newman 0161 242 1402
SITE NAME:	Round cairn west of Riddingleys Top, Askham Fell, Askham, Eden		
DESIGNATION:	Scheduled Monument	LIST ENTRY NUMBER:	1007368
CONDITION:	Extensive significant problems	TREND:	Improving
PRINCIPAL VULNERABILITY:	Plant growth	NEW ENTRY?:	No
OWNER TYPE:	Private	CONTACT:	Richard Newman 0161 242 1402
SITE NAME:	Ring cairn on Knipescar Common, Bampton, Eden		
DESIGNATION:	Scheduled Monument	LIST ENTRY NUMBER:	1007407
CONDITION:	Generally unsatisfactory with major localised problems	TREND:	Declining
PRINCIPAL VULNERABILITY:	Plant growth	NEW ENTRY?:	No
OWNER TYPE:	Private	CONTACT:	Richard Newman 0161 242 1402
SITE NAME:	Two round cairns 415 metres and 420 metres NNE of The Cockpit, Moor Divock, Barton, Eden		
DESIGNATION:	Scheduled Monument	LIST ENTRY NUMBER:	1007372
CONDITION:	Extensive significant problems	TREND:	Improving
PRINCIPAL VULNERABILITY:	Plant growth	NEW ENTRY?:	No
OWNER TYPE:	Private	CONTACT:	Richard Newman 0161 242 1402
SITE NAME:	Round cairn on Heughscar Hill, Barton / Askham, Eden		
DESIGNATION:	Scheduled Monument	LIST ENTRY NUMBER:	1011589
CONDITION:	Extensive significant problems	TREND:	Declining
PRINCIPAL VULNERABILITY:	Plant growth	NEW ENTRY?:	No
OWNER TYPE:	Private	CONTACT:	Richard Newman 0161 242 1402
SITE NAME:	Greenside lead mines, ore works and smelt mill, Glenridding, Patterdale, Eden		
DESIGNATION:	Scheduled Monument	LIST ENTRY NUMBER:	1015654
CONDITION:	Generally unsatisfactory with major localised problems	TREND:	Declining
PRINCIPAL VULNERABILITY:	Natural erosion - moderate	NEW ENTRY?:	No
OWNER TYPE:	Local authority	CONTACT:	Richard Newman 0161 242 1402
SITE NAME:	Nibthwaite furnace, Colton, South Lakeland		
DESIGNATION:	Scheduled Monument, LB grade II*	LIST ENTRY NUMBER:	1007072
CONDITION:	Generally satisfactory but with significant localised problems	TREND:	Improving
PRINCIPAL VULNERABILITY:	Natural erosion - extensive	NEW ENTRY?:	No
OWNER TYPE:	Private	CONTACT:	Richard Newman 0161 242 1402
SITE NAME:	Cairns and enclosure on The Rigg, Banishead, Coniston, South Lakeland		
DESIGNATION:	Scheduled Monument	LIST ENTRY NUMBER:	1007246
CONDITION:	Extensive significant problems	TREND:	Improving
PRINCIPAL VULNERABILITY:	Plant growth	NEW ENTRY?:	No
OWNER TYPE:	Private	CONTACT:	Richard Newman 0161 242 1402

PRIORITY CATEGORIES

- A** Immediate risk of further rapid deterioration or loss of fabric; no solution agreed
B Immediate risk of further rapid deterioration or loss of fabric; solution agreed but not yet implemented.
C Slow decay; no solution agreed.

- D** Slow decay; solution agreed but not yet implemented.
E Under repair or in fair to good repair, but no user identified; or under threat of vacancy with no obvious new user (applicable only to buildings capable of beneficial use).

- F** Repair scheme in progress and (where applicable) end use or user identified; functionally redundant buildings with new use agreed but not yet implemented.

NOTE
 Last year's priority category is shown in brackets, otherwise 'New entry' is noted.

ABBREVIATIONS

CA	Conservation Area
LB	Listed Building
LPA	Local Planning Authority
NP	National Park
RPG	Registered Park and Garden
SM	Scheduled Monument
UA	Unitary Authority
WHS	World Heritage Site

SITE NAME:	Cairns on Foul Scrow, Coniston, South Lakeland		
DESIGNATION:	Scheduled Monument	LIST ENTRY NUMBER:	1007247
CONDITION:	Extensive significant problems	TREND:	Declining
PRINCIPAL VULNERABILITY:	Plant growth	NEW ENTRY?:	No
OWNER TYPE:	Private	CONTACT:	Richard Newman 0161 242 1402
SITE NAME:	Coniston copper mines, Coniston, South Lakeland		
DESIGNATION:	Scheduled Monument	LIST ENTRY NUMBER:	1003055
CONDITION:	Generally satisfactory but with significant localised problems	TREND:	Improving
PRINCIPAL VULNERABILITY:	Natural erosion - extensive	NEW ENTRY?:	No
OWNER TYPE:	Private	CONTACT:	Richard Newman 0161 242 1402
SITE NAME:	Cairns on Kiln Bank 1/6 to 1/2 mile (270 metres-800 metres) SSE of Far Kiln Bank Farmhouse, Dunnerdale-with-Seathwaite, South Lakeland		
DESIGNATION:	Scheduled Monument	LIST ENTRY NUMBER:	1007234
CONDITION:	Extensive significant problems	TREND:	Improving
PRINCIPAL VULNERABILITY:	Plant growth	NEW ENTRY?:	No
OWNER TYPE:	Private	CONTACT:	Richard Newman 0161 242 1402
SITE NAME:	Backbarrow ironworks, Haverthwaite, South Lakeland		
DESIGNATION:	Scheduled Monument	LIST ENTRY NUMBER:	1007084
CONDITION:	Generally unsatisfactory with major localised problems	TREND:	Improving
PRINCIPAL VULNERABILITY:	Deterioration - in need of management	NEW ENTRY?:	No
OWNER TYPE:	Private	CONTACT:	Richard Newman 0161 242 1402
SITE NAME:	Lowwood gunpowder works, Haverthwaite, South Lakeland		
DESIGNATION:	Scheduled Monument	LIST ENTRY NUMBER:	1018134
CONDITION:	Generally satisfactory but with significant localised problems	TREND:	Declining
PRINCIPAL VULNERABILITY:	Scrub/tree growth	NEW ENTRY?:	No
OWNER TYPE:	Private	CONTACT:	Richard Newman 0161 242 1402
SITE NAME:	Romano-British enclosed stone hut circle settlement and Romano-British farmstead north west of Tongue House Barn, Kentmere, South Lakeland		
DESIGNATION:	Scheduled Monument	LIST ENTRY NUMBER:	1008899
CONDITION:	Extensive significant problems	TREND:	Improving
PRINCIPAL VULNERABILITY:	Plant growth	NEW ENTRY?:	No
OWNER TYPE:	Private	CONTACT:	Richard Newman 0161 242 1402
SITE NAME:	Prehistoric hut circle settlements, enclosure, cairnfields, funerary cairns, a dispersed medieval settlement, field system and kilns on Heathwaite Fell, Kirkby Ireleth / Blawith and Subberthwaite, South Lakeland		
DESIGNATION:	Scheduled Monument	LIST ENTRY NUMBER:	1020802
CONDITION:	Generally unsatisfactory with major localised problems	TREND:	Improving
PRINCIPAL VULNERABILITY:	Plant growth	NEW ENTRY?:	No
OWNER TYPE:	Private	CONTACT:	Richard Newman 0161 242 1402

PRIORITY CATEGORIES

- A** Immediate risk of further rapid deterioration or loss of fabric: no solution agreed
- B** Immediate risk of further rapid deterioration or loss of fabric: solution agreed but not yet implemented.
- C** Slow decay; no solution agreed.
- D** Slow decay; solution agreed but not yet implemented.
- E** Under repair or in fair to good repair, but no user identified; or under threat of vacancy with no obvious new user (applicable only to buildings capable of beneficial use).
- F** Repair scheme in progress and (where applicable) end use or user identified; functionally redundant buildings with new use agreed but not yet implemented.

NOTE
Last year's priority category is shown in brackets, otherwise 'New entry' is noted.

ABBREVIATIONS

CA	Conservation Area
LB	Listed Building
LPA	Local Planning Authority
NP	National Park
RPG	Registered Park and Garden
SM	Scheduled Monument
UA	Unitary Authority
WHS	World Heritage Site

SITE NAME:	Medieval shieling 70 metres west of Trout Beck, Lakes, South Lakeland		
DESIGNATION:	Scheduled Monument	LIST ENTRY NUMBER:	1011137
CONDITION:	Extensive significant problems	TREND:	Declining
PRINCIPAL VULNERABILITY:	Plant growth	NEW ENTRY?:	No
OWNER TYPE:	Private	CONTACT:	Richard Newman 0161 242 1402

SITE NAME:	Medieval shieling 100 metres west of Trout Beck, Lakes, South Lakeland		
DESIGNATION:	Scheduled Monument	LIST ENTRY NUMBER:	1011135
CONDITION:	Extensive significant problems	TREND:	Declining
PRINCIPAL VULNERABILITY:	Plant growth	NEW ENTRY?:	No
OWNER TYPE:	Private	CONTACT:	Richard Newman 0161 242 1402

SITE NAME:	Medieval shieling 150 metres west of Trout Beck, Lakes, South Lakeland		
DESIGNATION:	Scheduled Monument	LIST ENTRY NUMBER:	1011136
CONDITION:	Extensive significant problems	TREND:	Declining
PRINCIPAL VULNERABILITY:	Plant growth	NEW ENTRY?:	No
OWNER TYPE:	Private	CONTACT:	Richard Newman 0161 242 1402

SITE NAME:	Medieval shieling 640 metres north of Troutbeck Park Farm, Lakes, South Lakeland		
DESIGNATION:	Scheduled Monument	LIST ENTRY NUMBER:	1011677
CONDITION:	Generally satisfactory but with significant localised problems	TREND:	Declining
PRINCIPAL VULNERABILITY:	Plant growth	NEW ENTRY?:	No
OWNER TYPE:	Charity (heritage)	CONTACT:	Richard Newman 0161 242 1402

SITE NAME:	Round cairn 15 metres east of Hagg Gill, Lakes, South Lakeland		
DESIGNATION:	Scheduled Monument	LIST ENTRY NUMBER:	1011358
CONDITION:	Extensive significant problems	TREND:	Declining
PRINCIPAL VULNERABILITY:	Plant growth	NEW ENTRY?:	No
OWNER TYPE:	Charity (heritage)	CONTACT:	Richard Newman 0161 242 1402

SITE NAME:	Settlement on west slope of The Tongue, Troutbeck Park, Lakes, South Lakeland		
DESIGNATION:	Scheduled Monument	LIST ENTRY NUMBER:	1007201
CONDITION:	Extensive significant problems	TREND:	Improving
PRINCIPAL VULNERABILITY:	Plant growth	NEW ENTRY?:	No
OWNER TYPE:	Private	CONTACT:	Richard Newman 0161 242 1402

SITE NAME:	Three round cairns 70 metres east of Rydal Beck, Lakes, South Lakeland		
DESIGNATION:	Scheduled Monument	LIST ENTRY NUMBER:	1011351
CONDITION:	Extensive significant problems	TREND:	Declining
PRINCIPAL VULNERABILITY:	Plant growth	NEW ENTRY?:	No
OWNER TYPE:	Private	CONTACT:	Richard Newman 0161 242 1402

SITE NAME:	Cairns on Throng Moss 700ft (210 metres) south west of the reservoir, Torver, South Lakeland		
DESIGNATION:	Scheduled Monument	LIST ENTRY NUMBER:	1007213
CONDITION:	Extensive significant problems	TREND:	Improving
PRINCIPAL VULNERABILITY:	Plant growth	NEW ENTRY?:	No
OWNER TYPE:	Government or agency	CONTACT:	Richard Newman 0161 242 1402

PRIORITY CATEGORIES

- A** Immediate risk of further rapid deterioration or loss of fabric; no solution agreed
B Immediate risk of further rapid deterioration or loss of fabric; solution agreed but not yet implemented.
C Slow decay; no solution agreed.

- D** Slow decay; solution agreed but not yet implemented.
E Under repair or in fair to good repair, but no user identified; or under threat of vacancy with no obvious new user (applicable only to buildings capable of beneficial use).

- F** Repair scheme in progress and (where applicable) end use or user identified; functionally redundant buildings with new use agreed but not yet implemented.


NOTE
 Last year's priority category is shown in brackets, otherwise 'New entry' is noted.

ABBREVIATIONS


- CA** Conservation Area
LB Listed Building
LPA Local Planning Authority
NP National Park
RPG Registered Park and Garden
SM Scheduled Monument
UA Unitary Authority
WHS World Heritage Site

SITE NAME:	Dike, circles and cairns on Bleaberry Haws, Torver, South Lakeland		
DESIGNATION:	Scheduled Monument	LIST ENTRY NUMBER:	1007212
CONDITION:	Extensive significant problems	TREND:	Improving
PRINCIPAL VULNERABILITY:	Plant growth	NEW ENTRY?:	No
OWNER TYPE:	Government or agency	CONTACT:	Richard Newman 0161 242 1402


SOUTH LAKELAND

	SITE NAME:	Gleaston Castle, Gleaston, Aldingham	Early C14 to late C15 castle, now part of a working farm. Its condition is deteriorating: two corner towers are standing; the other two have collapsed. A feasibility study was completed in 1998 but agreement has yet to be reached regarding a scheme of consolidation.
	DESIGNATION:	Scheduled Monument and Listed Building grade I	
	CONDITION:	Very bad	
	OCCUPANCY:	Vacant/not in use	
	PRIORITY CATEGORY:	A (A)	
	OWNER TYPE:	Unknown	
	LIST ENTRY NUMBER:	1013966 and 1312114	


© English Heritage

	SITE NAME:	Arnside Tower, Arnside	Fortified tower house, probably C15. Burnt 1602, repaired probably mid C17. One wall has completely collapsed and there are cracks in some lintels. No work has been undertaken but urgent works are required. A conservation plan has been produced and its recommendations are under consideration.
	DESIGNATION:	Scheduled Monument and Listed Building grade II*	
	CONDITION:	Very bad	
	OCCUPANCY:	N/A	
	PRIORITY CATEGORY:	C (C)	
	OWNER TYPE:	Private, multiple owners	
	LIST ENTRY NUMBER:	1007142 and 1312275	

© English Heritage

	SITE NAME:	Beetham Hall (curtain wall and uninhabited portion), Beetham	Fortified manor house, mid C14. Hall block and cross wings, with an extensive courtyard enclosed by defensive curtain wall. A conservation plan was produced in 2004. New tenant has carried out some repairs with assistance from English Heritage. However, further repairs are still needed.
	DESIGNATION:	Scheduled Monument and Listed Building grade II*, LB grade II	
	CONDITION:	Poor	
	OCCUPANCY:	Part occupied/part in use	
	PRIORITY CATEGORY:	F (F)	
	OWNER TYPE:	Private	
	LIST ENTRY NUMBER:	1007143 and 1137542	

© English Heritage

	SITE NAME:	Hazelslack Tower, Beetham	C14 pele tower, probably in ruins since C17. Recent stone collapse within the interior and cracks on the outside. Saplings growing through the walls. Only limited maintenance carried out. A conservation plan has been produced and its recommendations are under consideration.
	DESIGNATION:	Scheduled Monument and Listed Building grade II	
	CONDITION:	Very bad	
	OCCUPANCY:	Vacant/not in use	
	PRIORITY CATEGORY:	C (C)	
	OWNER TYPE:	Private	
	LIST ENTRY NUMBER:	1007144 and 1137786	

© English Heritage

PRIORITY CATEGORIES

- A** Immediate risk of further rapid deterioration or loss of fabric: no solution agreed
- B** Immediate risk of further rapid deterioration or loss of fabric; solution agreed but not yet implemented.
- C** Slow decay; no solution agreed.
- D** Slow decay; solution agreed but not yet implemented.
- E** Under repair or in fair to good repair, but no user identified; or under threat of vacancy with no obvious new user (applicable only to buildings capable of beneficial use).
- F** Repair scheme in progress and (where applicable) end use or user identified; functionally redundant buildings with new use agreed but not yet implemented.

NOTE
Last year's priority category is shown in brackets, otherwise 'New entry' is noted.

ABBREVIATIONS

CA	Conservation Area
LB	Listed Building
LPA	Local Planning Authority
NP	National Park
RPG	Registered Park and Garden
SM	Scheduled Monument
UA	Unitary Authority
WHS	World Heritage Site



© English Heritage

SITE NAME:	Tower at Burnside Hall, Hall Road, Burnside, Strickland Roger
DESIGNATION:	Scheduled Monument and Listed Building grade II*
CONDITION:	Fair
OCCUPANCY:	Vacant/not in use
PRIORITY CATEGORY:	C (C)
OWNER TYPE:	Private
LIST ENTRY NUMBER:	1007129 and 1289216

C14 hall house. Part of a tenanted farm. Although consolidation work was undertaken some years ago, an updated survey is required.

Contact: Richard Newman 0161 242 1402



© English Heritage

SITE NAME:	Church of St Peter, Woodhouse Lane, Heversham
DESIGNATION:	Listed Place of Worship grade II*
CONDITION:	Poor
PRIORITY CATEGORY:	C (C)
OWNER TYPE:	Religious organisation
LIST ENTRY NUMBER:	1086557

C12 origins with C14, C15 and C16 additions. Rebuilt after fire in early C17, restored by Paley and Austin in 1868. West tower, nave, north and south aisles, chancel and south porch. Suffering from water ingress in both clerestory and north aisle walls.

Contact: Tim Wilkins 0161 242 1419



© English Heritage

SITE NAME:	Church of Holy Trinity and St George, New Road, Kendal
DESIGNATION:	Listed Place of Worship grade II*
CONDITION:	Poor
PRIORITY CATEGORY:	C (C)
OWNER TYPE:	Religious organisation
LIST ENTRY NUMBER:	1318999

Church of 1835 in Gothic style by George Webster. Nave and chancel in single cell form, with enclosed porch under western organ loft. Interior shows signs of water ingress at eastern corners, causing loss of plaster and damage to decorative scheme.

Contact: Tim Wilkins 0161 242 1419

SITE NAME:	Enclosure castle known as Gleaston Castle, Gleaston, Aldingham		
DESIGNATION:	Scheduled Monument and Listed Building grade I	LIST ENTRY NUMBER:	1013966 and 1312114
CONDITION:	Extensive significant problems	TREND:	Declining
PRINCIPAL VULNERABILITY:	Deterioration - in need of management	NEW ENTRY?:	No
OWNER TYPE:	Private	CONTACT:	Richard Newman 0161 242 1402

SITE NAME:	Arnside Tower, Arnside		
DESIGNATION:	Scheduled Monument and Listed Building grade II*	LIST ENTRY NUMBER:	1007142 and 1312275
CONDITION:	Generally unsatisfactory with major localised problems	TREND:	Declining
PRINCIPAL VULNERABILITY:	Deterioration - in need of management	NEW ENTRY?:	No
OWNER TYPE:	Private, multiple owners	CONTACT:	Richard Newman 0161 242 1402

SITE NAME:	Beetham Hall (curtain wall and uninhabited portion), Beetham		
DESIGNATION:	Scheduled Monument and Listed Building grade II*, LB grade II	LIST ENTRY NUMBER:	1007143 and 1137542
CONDITION:	Generally satisfactory but with significant localised problems	TREND:	Declining
PRINCIPAL VULNERABILITY:	Deterioration - in need of management	NEW ENTRY?:	No
OWNER TYPE:	Private	CONTACT:	Richard Newman 0161 242 1402

PRIORITY CATEGORIES

- A** Immediate risk of further rapid deterioration or loss of fabric: no solution agreed
B Immediate risk of further rapid deterioration or loss of fabric: solution agreed but not yet implemented.
C Slow decay; no solution agreed.

- D** Slow decay; solution agreed but not yet implemented.
E Under repair or in fair to good repair, but no user identified; or under threat of vacancy with no obvious new user (applicable only to buildings capable of beneficial use).

- F** Repair scheme in progress and (where applicable) end use or user identified; functionally redundant buildings with new use agreed but not yet implemented.

NOTE
Last year's priority category is shown in brackets, otherwise 'New entry' is noted.

ABBREVIATIONS

CA	Conservation Area
LB	Listed Building
LPA	Local Planning Authority
NP	National Park
RPG	Registered Park and Garden
SM	Scheduled Monument
UA	Unitary Authority
WHS	World Heritage Site

SITE NAME:	Castle Hill, Pennington		
DESIGNATION:	Scheduled Monument	LIST ENTRY NUMBER:	1007127
CONDITION:	Generally unsatisfactory with major localised problems	TREND:	Declining
PRINCIPAL VULNERABILITY:	Stock erosion - extensive	NEW ENTRY?:	No
OWNER TYPE:	Private	CONTACT:	Richard Newman 0161 242 1402
SITE NAME:	Low Gatebeck gunpowder works, 540 metres south west of Gatebeck Farm, Preston Patrick / Preston Richard		
DESIGNATION:	Scheduled Monument	LIST ENTRY NUMBER:	1018135
CONDITION:	Generally unsatisfactory with major localised problems	TREND:	Declining
PRINCIPAL VULNERABILITY:	Scrub/tree growth	NEW ENTRY?:	No
OWNER TYPE:	Private	CONTACT:	Richard Newman 0161 242 1402
SITE NAME:	Burnside Hall, pele tower and gatehouse, Hall Road, Burnside, Strickland Roger		
DESIGNATION:	Scheduled Monument and Listed Building grade II*	LIST ENTRY NUMBER:	1007129 and 1289216
CONDITION:	Generally satisfactory but with significant localised problems	TREND:	Declining
PRINCIPAL VULNERABILITY:	Natural erosion - localised/limited	NEW ENTRY?:	No
OWNER TYPE:	Private	CONTACT:	Richard Newman 0161 242 1402
SITE NAME:	Concentric stone circle on Birkrigg Common, Urswick		
DESIGNATION:	Scheduled Monument	LIST ENTRY NUMBER:	1013501
CONDITION:	Extensive significant problems	TREND:	Declining
PRINCIPAL VULNERABILITY:	Vandalism	NEW ENTRY?:	No
OWNER TYPE:	Government or agency	CONTACT:	Richard Newman 0161 242 1402
SITE NAME:	Prehistoric enclosed hut circle settlement, an associated enclosure, and a bowl barrow NNE of Appleby Slack, Urswick		
DESIGNATION:	Scheduled Monument	LIST ENTRY NUMBER:	1013818
CONDITION:	Extensive significant problems	TREND:	Declining
PRINCIPAL VULNERABILITY:	Plant growth	NEW ENTRY?:	No
OWNER TYPE:	Government or agency	CONTACT:	Richard Newman 0161 242 1402
SITE NAME:	Round cairn on Appleby Hill, Urswick		
DESIGNATION:	Scheduled Monument	LIST ENTRY NUMBER:	1013963
CONDITION:	Extensive significant problems	TREND:	Declining
PRINCIPAL VULNERABILITY:	Plant growth	NEW ENTRY?:	No
OWNER TYPE:	Government or agency	CONTACT:	Richard Newman 0161 242 1402

PRIORITY CATEGORIES

- A** Immediate risk of further rapid deterioration or loss of fabric: no solution agreed
B Immediate risk of further rapid deterioration or loss of fabric; solution agreed but not yet implemented.
C Slow decay; no solution agreed.

- D** Slow decay; solution agreed but not yet implemented.
E Under repair or in fair to good repair, but no user identified; or under threat of vacancy with no obvious new user (applicable only to buildings capable of beneficial use).

- F** Repair scheme in progress and (where applicable) end use or user identified; functionally redundant buildings with new use agreed but not yet implemented.

NOTE
 Last year's priority category is shown in brackets, otherwise 'New entry' is noted.

ABBREVIATIONS

CA	Conservation Area
LB	Listed Building
LPA	Local Planning Authority
NP	National Park
RPG	Registered Park and Garden
SM	Scheduled Monument
UA	Unitary Authority
WHS	World Heritage Site

GREATER MANCHESTER

BOLTON



© English Heritage

SITE NAME:	Swan Lane Mill No. 3, Higher Swan Lane, Bolton
DESIGNATION:	Listed Building grade II*
CONDITION:	Poor
OCCUPANCY:	Part occupied/part in use
PRIORITY CATEGORY:	C (C)
OWNER TYPE:	Commercial company
LIST ENTRY NUMBER:	1388071

Cotton spinning mill, 1914. The building is partly occupied (in multiple occupancy) and not fully maintained.

Contact: Mair Hughes 0161 242 1422



© English Heritage

SITE NAME:	Bolton Methodist Mission, Knowsley Street, Bolton
DESIGNATION:	Listed Place of Worship grade II
CONDITION:	Poor
PRIORITY CATEGORY:	B (B)
OWNER TYPE:	Religious organisation
LIST ENTRY NUMBER:	1388093

Bolton Methodist Mission was built between 1898 and 1900 by Bradshaw and Gass. The interior is centred around a large auditorium. The tower over the Knowsley Street entrance makes an important contribution to the streetscape. Grant aid under the Repair Grant for Places of Worship scheme offered in March 2013 towards repairs to the internal floors of the tower. Work is expected on site in 2014.

Contact: Peter Barlow 0161 242 1428



© English Heritage

SITE NAME:	Church of St Catherine, Richmond Street, Horwich
DESIGNATION:	Listed Place of Worship grade II
CONDITION:	Poor
PRIORITY CATEGORY:	C (New entry)
OWNER TYPE:	Religious organisation
LIST ENTRY NUMBER:	1350355

Church, 1902-1932 by Frank Freeman. Red brick with stone dressings. Interior has unusual fittings. Precarious, loose masonry on parapets.

Contact: Mair Hughes 0161 242 1422



© English Heritage

SITE NAME:	Church of St Chad, Tonge Fold Road, Tonge Fold
DESIGNATION:	Listed Place of Worship grade II
CONDITION:	Poor
PRIORITY CATEGORY:	C (New entry)
OWNER TYPE:	Religious organisation
LIST ENTRY NUMBER:	1390493

1937 church by R Nickson. Modern style with Scandinavian influences. Suffering from damaged rainwater goods, deteriorating concrete and cracking to the tower.

Contact: Mair Hughes 0161 242 1422

SITE NAME:	Birley Street, Bolton	NEW ENTRY?:	No
DESIGNATION:	Conservation Area	TREND:	No significant change
CONDITION:	Poor	CONTACT:	Helen Williams (LPA) 01204 336042
VULNERABILITY:	High		

SITE NAME:	Horwich Locomotive Works	NEW ENTRY?:	No
DESIGNATION:	Conservation Area	TREND:	Improving significantly
CONDITION:	Very bad	CONTACT:	Helen Williams (LPA) 01204 336042
VULNERABILITY:	Medium		

PRIORITY CATEGORIES

- A** Immediate risk of further rapid deterioration or loss of fabric: no solution agreed
- B** Immediate risk of further rapid deterioration or loss of fabric; solution agreed but not yet implemented.
- C** Slow decay; no solution agreed.
- D** Slow decay; solution agreed but not yet implemented.
- E** Under repair or in fair to good repair, but no user identified; or under threat of vacancy with no obvious new user (applicable only to buildings capable of beneficial use).
- F** Repair scheme in progress and (where applicable) end use or user identified; functionally redundant buildings with new use agreed but not yet implemented.

NOTE
Last year's priority category is shown in brackets, otherwise 'New entry' is noted.

ABBREVIATIONS

CA	Conservation Area
LB	Listed Building
LPA	Local Planning Authority
NP	National Park
RPG	Registered Park and Garden
SM	Scheduled Monument
UA	Unitary Authority
WHS	World Heritage Site

BURY



SITE NAME:	Lower Chesham Hall, Bell Lane, Bury
DESIGNATION:	Listed Building grade II*
CONDITION:	Fair
OCCUPANCY:	Occupied/in use
PRIORITY CATEGORY:	C (C)
OWNER TYPE:	Private
LIST ENTRY NUMBER:	1067281

House of 1713. Some repairs have been carried out, although general upgrading is still required. The Local Planning Authority and English Heritage have had a number of discussions with the owner about cross-funding the repair through the development of adjacent land, though there has been no positive outcome as yet.

Contact: Mair Hughes 0161 242 1422



SITE NAME:	Church of St Hilda, Whittaker Lane, Prestwich
DESIGNATION:	Listed Place of Worship grade II
CONDITION:	Fair
PRIORITY CATEGORY:	D (A)
OWNER TYPE:	Religious organisation
LIST ENTRY NUMBER:	1350345

Church built in 1903-4 and designed by FP Oakley, in the Perpendicular style. Red brick with terracotta dressings and parapeted slate roof and terracotta gables. Good progress has been made on halting the long-term water ingress through roof repairs and the building is starting to dry out. Vegetation growth at the top of the tower remains an issue.

Contact: Mair Hughes 0161 242 1422

© English Heritage



SITE NAME:	Church of St Paul, Crow Lane, Ramsbottom
DESIGNATION:	Listed Place of Worship grade II, CA
CONDITION:	Poor
PRIORITY CATEGORY:	C (New entry)
OWNER TYPE:	Religious organisation
LIST ENTRY NUMBER:	1163267

Church of 1844-50 by I and J P Holden. In Early English style with lancet windows. Sandstone with slate roofs. Additions paid for by William Grant of Nuttall Hall in the 1870s. The spire is structurally unstable and leaning.

Contact: Mair Hughes 0161 242 1422

© English Heritage

SITE NAME:	Ainsworth, Radcliffe	
DESIGNATION:	Conservation Area, 8 LBs	NEW ENTRY?: No
CONDITION:	Poor	TREND: Deteriorating
VULNERABILITY:	Low	CONTACT: David Marno (LPA) 0161 253 5317

SITE NAME:	Bury Town Centre	
DESIGNATION:	Conservation Area, 28 LBs, SM	NEW ENTRY?: No
CONDITION:	Poor	TREND: Deteriorating
VULNERABILITY:	High	CONTACT: David Marno (LPA) 0161 253 5317

SITE NAME:	Rowlands/Brookbottoms, Ramsbottom	
DESIGNATION:	Conservation Area, 2 LBs	NEW ENTRY?: No
CONDITION:	Poor	TREND: No significant change
VULNERABILITY:	High	CONTACT: David Marno (LPA) 0161 253 5317

SITE NAME:	Walmersley	
DESIGNATION:	Conservation Area	NEW ENTRY?: No
CONDITION:	Very bad	TREND: Improving
VULNERABILITY:	High	CONTACT: David Marno (LPA) 0161 253 5317

PRIORITY CATEGORIES

- A** Immediate risk of further rapid deterioration or loss of fabric; no solution agreed
- B** Immediate risk of further rapid deterioration or loss of fabric; solution agreed but not yet implemented.
- C** Slow decay; no solution agreed.
- D** Slow decay; solution agreed but not yet implemented.
- E** Under repair or in fair to good repair, but no user identified; or under threat of vacancy with no obvious new user (applicable only to buildings capable of beneficial use).
- F** Repair scheme in progress and (where applicable) end use or user identified; functionally redundant buildings with new use agreed but not yet implemented.

NOTE
Last year's priority category is shown in brackets, otherwise 'New entry' is noted.

ABBREVIATIONS

CA	Conservation Area
LB	Listed Building
LPA	Local Planning Authority
NP	National Park
RPG	Registered Park and Garden
SM	Scheduled Monument
UA	Unitary Authority
WHS	World Heritage Site

MANCHESTER



© English Heritage

SITE NAME:	Paragon Mill, Royal Mill Complex, Jersey Street, Ancoats
DESIGNATION:	Listed Building grade II*, CA
CONDITION:	Fair
OCCUPANCY:	Vacant/not in use
PRIORITY CATEGORY:	F (D)
OWNER TYPE:	Commercial company
LIST ENTRY NUMBER:	1219048

Cotton mill of 1912. Complex also includes Royal Mill and Sedgewick Mill. Limited repairs have been undertaken, and are ongoing. A comprehensive repairs and conversion scheme is underway.

Contact: Peter Barlow 0161 242 1428



© English Heritage Archive

SITE NAME:	Baguley Hall, Hall Lane, Baguley
DESIGNATION:	Scheduled Monument and Listed Building grade I
CONDITION:	Fair
OCCUPANCY:	Vacant/not in use
PRIORITY CATEGORY:	E (E)
OWNER TYPE:	English Heritage
LIST ENTRY NUMBER:	1014937 and 1291962

Medieval hall managed by English Heritage on behalf of the Secretary of State for Culture Media and Sport. English Heritage is committed to securing an appropriate new owner. A development brief has been agreed with Manchester City Council and ongoing negotiations with a prospective purchaser are well advanced.

Contact: Charles Smith 0161 242 1436



© English Heritage Archive

SITE NAME:	Former Welsh Baptist Chapel, Upper Brook Street, Chorlton on Medlock
DESIGNATION:	Listed Building grade II*
CONDITION:	Very bad
OCCUPANCY:	Vacant/not in use
PRIORITY CATEGORY:	B (A)
OWNER TYPE:	Commercial company
LIST ENTRY NUMBER:	1270670

Former Unitarian / Welsh Baptist Chapel and Sunday School designed by Charles Barry. Deterioration continues despite emergency works designed to make the structure safe, including removal of the roof and limited demolition of unsafe masonry. Further works are required to protect the surviving fabric. A private development company now has Planning Permission and Listed Building Consent to convert to student/key worker studio apartments and is in the process of acquiring the chapel from the Local Authority.

Contact: Kate Kendall 0161 242 1427



© English Heritage

SITE NAME:	Heaton Hall, Heaton Park, Crumpsall
DESIGNATION:	Listed Building grade I, RPG grade II
CONDITION:	Very bad
OCCUPANCY:	Part occupied/part in use
PRIORITY CATEGORY:	E (A)
OWNER TYPE:	Local authority
LIST ENTRY NUMBER:	1200809

Neoclassical country house, 1772 by James Wyatt. Now closed to the public due to deteriorating condition. The fabric is vulnerable and the west wing is an empty shell. Initial urgent repairs have been completed and the Council is preparing a programme of further repairs, supported by English Heritage grant aid.

Contact: Charles Smith 0161 242 1436



© English Heritage Archive

SITE NAME:	Victoria Baths with attached forecourt walls, Hathersage Road, Longsight
DESIGNATION:	Listed Building grade II*
CONDITION:	Poor
OCCUPANCY:	Part occupied/part in use
PRIORITY CATEGORY:	D (D)
OWNER TYPE:	Local authority
LIST ENTRY NUMBER:	1200808

Public baths complex, 1906. A major programme of repairs continues, led by the Victoria Baths Preservation Trust, with repairs to the front block and the Male First Class Pool Hall now completed. The steering group of Manchester City Council, Heritage Lottery Fund, English Heritage and the Victoria Baths Preservation Trust are working to complete the restoration project which is designed to bring the baths back into operation.

Contact: Charles Smith 0161 242 1436

PRIORITY CATEGORIES

- A** Immediate risk of further rapid deterioration or loss of fabric: no solution agreed
- B** Immediate risk of further rapid deterioration or loss of fabric: solution agreed but not yet implemented.
- C** Slow decay; no solution agreed.
- D** Slow decay; solution agreed but not yet implemented.
- E** Under repair or in fair to good repair, but no user identified; or under threat of vacancy with no obvious new user (applicable only to buildings capable of beneficial use).
- F** Repair scheme in progress and (where applicable) end use or user identified; functionally redundant buildings with new use agreed but not yet implemented.

NOTE
Last year's priority category is shown in brackets, otherwise 'New entry' is noted.

ABBREVIATIONS

CA	Conservation Area
LB	Listed Building
LPA	Local Planning Authority
NP	National Park
RPG	Registered Park and Garden
SM	Scheduled Monument
UA	Unitary Authority
WHS	World Heritage Site



© English Heritage Archive

SITE NAME:	Police and Fire Station, London Road, Manchester
DESIGNATION:	Listed Building grade II*, CA
CONDITION:	Poor
OCCUPANCY:	Part occupied/part in use
PRIORITY CATEGORY:	D (D)
OWNER TYPE:	Commercial company
LIST ENTRY NUMBER:	1197918

Former Police and Fire Station, built between 1901 and 1906 as the fire headquarters. Partly used as storage. The building is in poor condition but is mainly weather proof. Following the failure of a Compulsory Purchase Order in 2011, English Heritage has continued to work with Manchester City Council, the owner and other interested parties with the objective of securing a long term viable future for the property. The owner has not taken forward the hotel scheme for which there is Planning Permission and Listed Building Consent.

Contact: Charles Smith 0161 242 1436



© English Heritage

SITE NAME:	Church of St Nicholas, Kingsway, Burnage
DESIGNATION:	Listed Place of Worship grade II*
CONDITION:	Poor
PRIORITY CATEGORY:	A (New entry)
OWNER TYPE:	Religious organisation
LIST ENTRY NUMBER:	1219254

Important and prominent 1930s, modernist, brick built, Cachemaille-Day church, one of only a small number in England. Described as, "a milestone in the history of church architecture in England" by Pevsner. The fabric of the church has deteriorated rapidly over the last couple of years with constant leaks resulting from repeated theft of materials. Despite extensive and repeated repairs, the building is still suffering from water ingress. Parapet walls are saturated and water is dripping into the nave. The reinforced concrete beams are corroding.

Contact: Mair Hughes 0161 242 1422



© English Heritage

SITE NAME:	Church of Emmanuel, Barlow Moor Road, Didsbury
DESIGNATION:	Listed Place of Worship grade II, CA
CONDITION:	Poor
PRIORITY CATEGORY:	C (C)
OWNER TYPE:	Religious organisation
LIST ENTRY NUMBER:	1207907

Victorian church built in 1858 by Starkey and Cuffley. Reordered interior with William Morris glass in south window of transept. Water ingress is apparent in the north aisle below the inaccessible valley gutter and some slipped slates on the roof. The church has been a victim of heritage crime.

Contact: Peter Barlow 0161 242 1428




© English Heritage

SITE NAME:	Synagogue of Withington Congregation of Spanish and Portuguese Jews, Old Lansdowne Road, Didsbury
DESIGNATION:	Listed Place of Worship grade II, CA
CONDITION:	Poor
PRIORITY CATEGORY:	A (A)
OWNER TYPE:	Religious organisation
LIST ENTRY NUMBER:	1246274

Red brick synagogue of 1925-6 by Delissa Joseph under the supervision of Joseph Sunlight in the Art Deco/neoclassical style of the time. The building is suffering from some water ingress from concealed parapet gutters and failing downpipes. It has flat roofs which were not visible to inspect. Otherwise in generally good condition throughout.

Contact: Peter Barlow 0161 242 1428



© English Heritage

SITE NAME:	St Aidan United Reform Church, Palatine Road, Didsbury
DESIGNATION:	Listed Place of Worship grade II, CA
CONDITION:	Poor
PRIORITY CATEGORY:	C (C)
OWNER TYPE:	Religious organisation
LIST ENTRY NUMBER:	1246658

Red brick church building from 1901 with stunning Art Nouveau stained glass windows. Well maintained but suffering some problems from water ingress from concealed gutters. The main church building is also used by the Manchester Korean Church.

Contact: Peter Barlow 0161 242 1428


PRIORITY CATEGORIES

- A** Immediate risk of further rapid deterioration or loss of fabric: no solution agreed
- B** Immediate risk of further rapid deterioration or loss of fabric; solution agreed but not yet implemented.
- C** Slow decay; no solution agreed.
- D** Slow decay; solution agreed but not yet implemented.
- E** Under repair or in fair to good repair, but no user identified; or under threat of vacancy with no obvious new user (applicable only to buildings capable of beneficial use).
- F** Repair scheme in progress and (where applicable) end use or user identified; functionally redundant buildings with new use agreed but not yet implemented.

NOTE
Last year's priority category is shown in brackets, otherwise 'New entry' is noted.

ABBREVIATIONS

- CA** Conservation Area
- LB** Listed Building
- LPA** Local Planning Authority
- NP** National Park
- RPG** Registered Park and Garden
- SM** Scheduled Monument
- UA** Unitary Authority
- WHS** World Heritage Site



© English Heritage

SITE NAME:	Christ Church, Princess Road, Didsbury
DESIGNATION:	Listed Place of Worship grade II
CONDITION:	Very bad
PRIORITY CATEGORY:	B (B)
OWNER TYPE:	Religious organisation
LIST ENTRY NUMBER:	1247379

Victorian church of 1881-2 built in sandstone. The west end tower is now missing its pinnacles. A completed initial phase of parapet gutter replacement is now being followed by a re-roofing to replace solidly bedded concrete tiles which are causing extensive timber decay. A Repair Grant for Places of Worship was accepted in May 2014 and work is due to commence in the summer. The church is a victim of heritage crime.

Contact: Peter Barlow 0161 242 1428



© English Heritage

SITE NAME:	Church of St James, Stenner Lane, Didsbury
DESIGNATION:	Listed Place of Worship grade II*, CA
CONDITION:	Very bad
PRIORITY CATEGORY:	B (B)
OWNER TYPE:	Religious organisation
LIST ENTRY NUMBER:	1270663

C17 church rebuilt and enlarged in C19, with a distinctive tower of 1620, with a parapet of large openwork hoops with crocketed corner pinnacles. There are severe incidents of water ingress caused by defective rainwater goods. At the time of visiting, plaster had been removed from the interior to one problem area to allow the wall to dry out, and a new drainpipe had been erected. Plans are in place to improve drainage.

Contact: Peter Barlow 0161 242 1428



© English Heritage

SITE NAME:	Brookfield Unitarian Church, Hyde Road, Gorton
DESIGNATION:	Listed Place of Worship grade II*, CA
CONDITION:	Poor
PRIORITY CATEGORY:	C (C)
OWNER TYPE:	Religious organisation
LIST ENTRY NUMBER:	1218832

Landmark sandstone church in a churchyard surrounded by woodland. Designed by Thomas Worthington in 1869-71, it has a six bay nave with north and south aisles. Arcade columns are of polished granite and wall faces are plaster lined with a large painting over the chancel arch. The roofs have been repaired but the interior has suffered from consequential water damage to the plasterwork which is now drying out. The church is a victim of heritage crime.

Contact: Peter Barlow 0161 242 1428



© English Heritage

SITE NAME:	Church of St Ann, St Ann Street, Manchester City Centre
DESIGNATION:	Listed Place of Worship grade I, CA
CONDITION:	Good
PRIORITY CATEGORY:	C (B)
OWNER TYPE:	Religious organisation
LIST ENTRY NUMBER:	1247612

Classical style church, 1709-12, with strong Anti-Jacobite connections. Restored 1886 by Alfred Waterhouse. Large round-headed windows and internal aisle arcade of Tuscan columns supporting upper balconies. Plays key role in defining character of St Ann's Square. Extensive restoration of the tower masonry and parapet gutters successfully completed in December 2012 with grant assistance from a Repair Grant for Places of Worship. Church has completed the re-roofing of the nave whilst the east apse masonry is awaiting a further phase of repair.

Contact: Peter Barlow 0161 242 1428

OLDHAM



© English Heritage

SITE NAME:	Foxdenton Hall, Foxdenton Lane, Chadderton
DESIGNATION:	Listed Building grade II*
CONDITION:	Poor
OCCUPANCY:	Vacant/not in use
PRIORITY CATEGORY:	C (C)
OWNER TYPE:	Local authority
LIST ENTRY NUMBER:	1356429

Early C18 two storey house, built on a basement which reuses features and stonework from a building of 1620. It has a U-shaped plan with two-bay wings projecting either side. Original features remain, including some glazing, wall panelling and a fire surround. The house is vacant and its condition is deteriorating with further damage from water ingress, both through the roof and the basement. Discussions are ongoing with Oldham Council regarding the schedule of repair works and finding a long-term use for the building.

Contact: Mair Hughes 0161 242 1422

PRIORITY CATEGORIES

- A** Immediate risk of further rapid deterioration or loss of fabric; no solution agreed
- B** Immediate risk of further rapid deterioration or loss of fabric; solution agreed but not yet implemented.
- C** Slow decay; no solution agreed.
- D** Slow decay; solution agreed but not yet implemented.
- E** Under repair or in fair to good repair, but no user identified; or under threat of vacancy with no obvious new user (applicable only to buildings capable of beneficial use).
- F** Repair scheme in progress and (where applicable) end use or user identified; functionally redundant buildings with new use agreed but not yet implemented.

NOTE
Last year's priority category is shown in brackets, otherwise 'New entry' is noted.

ABBREVIATIONS

CA	Conservation Area
LB	Listed Building
LPA	Local Planning Authority
NP	National Park
RPG	Registered Park and Garden
SM	Scheduled Monument
UA	Unitary Authority
WHS	World Heritage Site



© English Heritage

SITE NAME:	I-5, Hollins Road, Oldham
DESIGNATION:	Listed Building grade II*
CONDITION:	Poor
OCCUPANCY:	Occupied/in use
PRIORITY CATEGORY:	C (C)
OWNER TYPE:	Private
LIST ENTRY NUMBER:	1217873

One of very few pre-industrial revolution buildings in Oldham, believed to date from the C16, possibly incorporating parts of an earlier C15 manor house on the site. The present building is a fragment of a more extensive range of buildings and was divided into cottages following its abandonment in the early part of the C19. Four of the cottages were converted back into one dwelling and extensively restored by the current owners in the 1970s. Now at risk because of the poor condition of the roof, which has deteriorated and is allowing considerable water ingress.

Contact: Mair Hughes 0161 242 1422



© English Heritage

SITE NAME:	Church of St Mark with Christchurch, Glodwick Road, Glodwick
DESIGNATION:	Listed Place of Worship grade II
CONDITION:	Very bad
PRIORITY CATEGORY:	A (A)
OWNER TYPE:	Religious organisation
LIST ENTRY NUMBER:	1201673

Church built in 1875 in a Gothic style of rusticated coursed and squared rubble with Welsh slate roofs containing scalloped cut grey banding. The tower and spire are landmarks in the area. Inside, the nave arcade is on polished granite columns. The building is generally in very bad condition with the roof and high level stonework of particular concern.

Contact: Mair Hughes 0161 242 1422



© English Heritage

SITE NAME:	Church of St Margaret, Chapel Road, Hollinwood
DESIGNATION:	Listed Place of Worship grade II
CONDITION:	Very bad
PRIORITY CATEGORY:	B (B)
OWNER TYPE:	Religious organisation
LIST ENTRY NUMBER:	1201707

The Church of St Margaret in Hollinwood, Oldham was built in 1877 in a Decorated Gothic style of squared rubble with gritstone tracery and ashlar. The congregation has completed two Repair Grant for Places of Worship projects to address the failings of the tower and the north roofs. The south slate roofs need replacing and problems associated with rot and lost plaster need to be resolved. In 2012 the church was offered a grant through the same grant scheme to repair the west window. Work to be undertaken during 2014.

Contact: Mair Hughes 0161 242 1422



© English Heritage

SITE NAME:	Church of the Holy Trinity, Church Street, Oldham
DESIGNATION:	Listed Place of Worship grade II
CONDITION:	Poor
PRIORITY CATEGORY:	B (B)
OWNER TYPE:	Religious organisation
LIST ENTRY NUMBER:	1282528

Parish church of 1847 with tower and spire added later. Original design of roof has meant water ingress is compromising the whole building. The church has completed a first phase of roof repair work under the Repair Grants for Places of Worship scheme to repair the north side of the nave and aisle roof. A second phase of work funded by the Heritage Lottery Fund is due to start soon to repair the south side.

Contact: Mair Hughes 0161 242 1422



© English Heritage

SITE NAME:	Holy Trinity Church, Church Road, Shaw, Shaw and Crompton
DESIGNATION:	Listed Place of Worship grade II
CONDITION:	Very bad
PRIORITY CATEGORY:	B (B)
OWNER TYPE:	Religious organisation
LIST ENTRY NUMBER:	1356432

This 1870 church has a landmark crossing tower, nave, chancel and transepts. The external masonry is rock-faced stone above a projecting plinth. Grant assistance was offered in 2013 through the Heritage Lottery Fund Grants for Places of Worship scheme to enable repairs to the chancel roof, which is in very poor condition and deteriorating.

Contact: Mair Hughes 0161 242 1422

PRIORITY CATEGORIES

- A** Immediate risk of further rapid deterioration or loss of fabric: no solution agreed
B Immediate risk of further rapid deterioration or loss of fabric; solution agreed but not yet implemented.
C Slow decay; no solution agreed.

- D** Slow decay; solution agreed but not yet implemented.
E Under repair or in fair to good repair, but no user identified; or under threat of vacancy with no obvious new user (applicable only to buildings capable of beneficial use).

- F** Repair scheme in progress and (where applicable) end use or user identified; functionally redundant buildings with new use agreed but not yet implemented.

NOTE
 Last year's priority category is shown in brackets, otherwise 'New entry' is noted.

ABBREVIATIONS

CA	Conservation Area
LB	Listed Building
LPA	Local Planning Authority
NP	National Park
RPG	Registered Park and Garden
SM	Scheduled Monument
UA	Unitary Authority
WHS	World Heritage Site



© English Heritage

SITE NAME:	Church of St James, Saint James Street, Shaw, Shaw and Crompton
DESIGNATION:	Listed Place of Worship grade II, CA
CONDITION:	Poor
PRIORITY CATEGORY:	C (New entry)
OWNER TYPE:	Religious organisation
LIST ENTRY NUMBER:	I162598

Gothic Revival Commissioners' Church of 1847, with five bay nave, side aisle, chancel with adjoining vestry and organ bay. Three stage tower surmounted with broach spire with mid height gabled lucarnes. Interior has painted linen image affixed to wall above chancel arch, scissor braced roof trusses and chancel screen. Heritage Lottery Fund grant assistance through the Grants for Places of Worship Scheme offered in the spring of 2014 to complete the re-roofing.

Contact: Mair Hughes 0161 242 1422

ROCHDALE



© Rochdale Metropolitan Borough Council

SITE NAME:	Birchinley Manor Farmhouse, Wild House Lane, Milnrow
DESIGNATION:	Listed Building grade II*
CONDITION:	Poor
OCCUPANCY:	Vacant/not in use
PRIORITY CATEGORY:	D (D)
OWNER TYPE:	Private
LIST ENTRY NUMBER:	I334330

Early C17 farmhouse, 1631 on door lintel but with modern rebuilt wing. Hammer dressed stone with diminishing coursed stone slate roof. Repair and reuse scheme for farmhouse and barns has been granted consent and is to be implemented.

Contact: Alice Ullathorne 0161 242 1417



© English Heritage

SITE NAME:	Crimble Mill, Crimble Lane, Heywood
DESIGNATION:	Listed Building grade II*
CONDITION:	Very bad
OCCUPANCY:	Vacant/not in use
PRIORITY CATEGORY:	A (A)
OWNER TYPE:	Commercial company
LIST ENTRY NUMBER:	I187124

Early C19 cotton mill, subsequently modified and enlarged. Retains rare water wheel housing. Roof and gutters are leaking and windows are missing. Brickwork is decaying at upper levels. Signs of more rapid high level deterioration in recent years.

Contact: Mair Hughes 0161 242 1422



© English Heritage

SITE NAME:	Hopwood Hall, Rochdale Road, Middleton
DESIGNATION:	Listed Building grade II*
CONDITION:	Poor
OCCUPANCY:	Vacant/not in use
PRIORITY CATEGORY:	C (C)
OWNER TYPE:	Local authority
LIST ENTRY NUMBER:	I068466

House, dating from C17 and C18, incorporating parts of an early C16 open hall timber-framed structure with some C19 and C20 additions. Now vacant. Last used by Hopwood Hall College. Emergency repairs have been undertaken by the Local Authority to make the building wind and weathertight. Discussions are taking place with the Greater Manchester Building Preservation Trust and Hopwood Hall College about potential new uses for the Hall, linked to a neighbouring grade II listed former chapel.

Contact: Charles Smith 0161 242 1436



© English Heritage

SITE NAME:	Tonge Hall, William Street, Middleton
DESIGNATION:	Listed Building grade II*
CONDITION:	Very bad
OCCUPANCY:	Vacant/not in use
PRIORITY CATEGORY:	A (A)
OWNER TYPE:	Local authority
LIST ENTRY NUMBER:	I068469

House dating from 1580s, with C18 and C19 alterations. Ravaged by fire in 2007. Now in the ownership of Rochdale Council. An English Heritage funded urgent works/ repair grant to stabilise the most vulnerable part of the structure was completed in early 2014.

Contact: Mair Hughes 0161 242 1422

PRIORITY CATEGORIES

- A** Immediate risk of further rapid deterioration or loss of fabric; no solution agreed
- B** Immediate risk of further rapid deterioration or loss of fabric; solution agreed but not yet implemented.
- C** Slow decay; no solution agreed.
- D** Slow decay; solution agreed but not yet implemented.
- E** Under repair or in fair to good repair, but no user identified; or under threat of vacancy with no obvious new user (applicable only to buildings capable of beneficial use).
- F** Repair scheme in progress and (where applicable) end use or user identified; functionally redundant buildings with new use agreed but not yet implemented.

NOTE
Last year's priority category is shown in brackets, otherwise 'New entry' is noted.

ABBREVIATIONS

- CA** Conservation Area
- LB** Listed Building
- LPA** Local Planning Authority
- NP** National Park
- RPG** Registered Park and Garden
- SM** Scheduled Monument
- UA** Unitary Authority
- WHS** World Heritage Site



© English Heritage

SITE NAME:	Sunday School buildings, part of Long Street Methodist Complex, Long Street, Middleton
DESIGNATION:	Listed Place of Worship grade II*, CA
CONDITION:	Very bad
OCCUPANCY:	Part occupied/part in use
PRIORITY CATEGORY:	A (New entry)
OWNER TYPE:	Charity (heritage)
LIST ENTRY NUMBER:	1068504

Unique, forward thinking design for a Wesleyan Chapel and Sunday School complex around a courtyard garden in 1899 by Edgar Wood. Brick, rendered in parts, with red sandstone dressings and stone slate roof with both Arts and Crafts and Art Nouveau details. At present in partial use. Repairs made with inappropriate materials and techniques in the 1970s and 80s, combined with original materials nearing the end of their life, are causing widespread rain entry, rot and deterioration of original details.

Contact: Mair Hughes 0161 242 1422



© English Heritage

SITE NAME:	Long Street Methodist Church, Long Street, Middleton
DESIGNATION:	Listed Place of Worship grade II*, CA
CONDITION:	Very bad
PRIORITY CATEGORY:	A (New entry)
OWNER TYPE:	Charity (heritage)
LIST ENTRY NUMBER:	1068504

Unique, forward thinking design for a Wesleyan Chapel and Sunday School complex around a courtyard garden in 1899 by Edgar Wood. Brick, rendered in parts, with red sandstone dressings and stone slate roof with both Arts and Crafts and Art Nouveau details. Repairs made with inappropriate materials and techniques in the 1970s and 80s, combined with original materials nearing the end of their life, are causing widespread rain entry, rot and deterioration of original details. Although now in the ownership of a charity, the Chapel is leased back to the Methodist Church, who use it for worship.

Contact: Mair Hughes 0161 242 1422



© English Heritage

SITE NAME:	Church of Christ, Gandy Lane, Rochdale
DESIGNATION:	Listed Place of Worship grade II
CONDITION:	Poor
PRIORITY CATEGORY:	C (New entry)
OWNER TYPE:	Religious organisation
LIST ENTRY NUMBER:	1055744

Church of 1849-50 by G Shaw. Random roughly dressed stone with ashlar dressings and slate roofs. Nave with clerestory and aisles, with south west tower and north porch. Chancel with south chapel and north organ chamber/vestry. The chancel, chapel and vestry are roofed separately resulting in a triple east gable. All the roofs have coped gables and stone cross finials. At risk due to water ingress to the tower, general rainwater penetration and structural issues.

Contact: Mair Hughes 0161 242 1422



© English Heritage

SITE NAME:	Bamford United Reformed Church, Norden Road, Heywood
DESIGNATION:	Listed Place of Worship grade II
CONDITION:	Poor
PRIORITY CATEGORY:	C (New entry)
OWNER TYPE:	Religious organisation
LIST ENTRY NUMBER:	1084292

Congregational chapel and attached Sunday School. Chapel dates from 1801 although with a later Gothic facade thought to date from when the Sunday School was built in 1861. Chapel has 3-sided, timber parapeted gallery resting on quatrefoil cast iron columns, panelled ceiling and elaborate cornice. The Sunday School is now used as a church hall. Both parts of the building are suffering from water ingress through the roof causing penetrating damp and there has been partial collapse of the ceiling to the chapel.

Contact: Mair Hughes 0161 242 1422

SITE NAME:	Castleton (South)	NEW ENTRY?:	No
DESIGNATION:	Conservation Area, LB grade II	TREND:	No significant change
CONDITION:	Very bad	CONTACT:	Emma Neil 01706 924822
VULNERABILITY:	Medium		

SITE NAME:	Middleton Town Centre	NEW ENTRY?:	No
DESIGNATION:	Conservation Area, 12 LBs	TREND:	Improving significantly
CONDITION:	Very bad	CONTACT:	Emma Neil 01706 924822
VULNERABILITY:	Low		

PRIORITY CATEGORIES

- A** Immediate risk of further rapid deterioration or loss of fabric; no solution agreed
- B** Immediate risk of further rapid deterioration or loss of fabric; solution agreed but not yet implemented.
- C** Slow decay; no solution agreed.
- D** Slow decay; solution agreed but not yet implemented.
- E** Under repair or in fair to good repair, but no user identified; or under threat of vacancy with no obvious new user (applicable only to buildings capable of beneficial use).
- F** Repair scheme in progress and (where applicable) end use or user identified; functionally redundant buildings with new use agreed but not yet implemented.

NOTE
Last year's priority category is shown in brackets, otherwise 'New entry' is noted.

ABBREVIATIONS

- CA Conservation Area
- LB Listed Building
- LPA Local Planning Authority
- NP National Park
- RPG Registered Park and Garden
- SM Scheduled Monument
- UA Unitary Authority
- WHS World Heritage Site

SITE NAME:	Rochdale Town Centre		
DESIGNATION:	Conservation Area, 20 LBs, part in RPG grade II	NEW ENTRY?:	No
CONDITION:	Very bad	TREND:	Improving
VULNERABILITY:	Medium	CONTACT:	Emma Neil 01706 924822

SITE NAME:	Wardle		
DESIGNATION:	Conservation Area, 9 LBs	NEW ENTRY?:	Yes
CONDITION:	Very bad	TREND:	No significant change
VULNERABILITY:	Medium	CONTACT:	Emma Neil 01706 924822

SALFORD



© English Heritage Archive

SITE NAME:	Former public baths, Collier Street, Salford
DESIGNATION:	Listed Building grade II*
CONDITION:	Poor
OCCUPANCY:	Vacant/not in use
PRIORITY CATEGORY:	C (C)
OWNER TYPE:	Commercial company
LIST ENTRY NUMBER:	1386123

Former baths of 1855. Later used as a warehouse. Repairs undertaken several years ago but condition deteriorating. Local Authority has commissioned a conservation plan to assist with making informed decisions for future reuse which is yet to be determined.

Contact: Kate Kendall 0161 242 1427



© English Heritage

SITE NAME:	Higher Crumpsall Synagogue, Bury Old Road, Broughton Park
DESIGNATION:	Listed Place of Worship grade II
CONDITION:	Poor
PRIORITY CATEGORY:	C (C)
OWNER TYPE:	Religious organisation
LIST ENTRY NUMBER:	1385841

Dating from 1928 in a modern neoclassical style. The worship space, galleried on three sides within the main body is expressed externally as two storeys. Historically interesting original interior fittings. In 2006 grant assisted works addressed dry rot and stabilisation issues, funded through the combined English Heritage and Heritage Lottery Fund Repair Grant for Places of Worship scheme. There is still work to be done on the higher level stonework.

Contact: Tim Wilkins 0161 242 1419



© English Heritage

SITE NAME:	Church of St Mary Magdalene, Vaughan Street, Eccles
DESIGNATION:	Listed Place of Worship grade II
CONDITION:	Poor
PRIORITY CATEGORY:	A (A)
OWNER TYPE:	Religious organisation
LIST ENTRY NUMBER:	1390503

Church of 1913 of central crossing plan with chancel, north vestry and transept. Central crossing tower and nave with aisles. Poor rainwater goods and leaking roof put this church at risk, with vegetation on the roof and walls. General external condition is poor due to the saturation of the stonework.

Contact: Mair Hughes 0161 242 1422



© English Heritage

SITE NAME:	Church of the Ascension, Ascension Road, Salford
DESIGNATION:	Listed Place of Worship grade II
CONDITION:	Poor
PRIORITY CATEGORY:	C (New entry)
OWNER TYPE:	Religious organisation
LIST ENTRY NUMBER:	1386122

Church by Medland Taylor, built 1869. Failing roof coverings to chancel and transepts allowing water ingress. Timber decay active in floors.

Contact: Tim Wilkins 0161 242 1419

PRIORITY CATEGORIES

- A** Immediate risk of further rapid deterioration or loss of fabric: no solution agreed
- B** Immediate risk of further rapid deterioration or loss of fabric; solution agreed but not yet implemented.
- C** Slow decay; no solution agreed.
- D** Slow decay; solution agreed but not yet implemented.
- E** Under repair or in fair to good repair, but no user identified; or under threat of vacancy with no obvious new user (applicable only to buildings capable of beneficial use).
- F** Repair scheme in progress and (where applicable) end use or user identified; functionally redundant buildings with new use agreed but not yet implemented.

NOTE
Last year's priority category is shown in brackets, otherwise 'New entry' is noted.

ABBREVIATIONS

- CA** Conservation Area
- LB** Listed Building
- LPA** Local Planning Authority
- NP** National Park
- RPG** Registered Park and Garden
- SM** Scheduled Monument
- UA** Unitary Authority
- WHS** World Heritage Site



© English Heritage

SITE NAME:	Greek Church of the Annunciation, Bury New Road, Salford
DESIGNATION:	Listed Place of Worship grade II
CONDITION:	Poor
PRIORITY CATEGORY:	C (New entry)
OWNER TYPE:	Religious organisation
LIST ENTRY NUMBER:	1386103

Greek Orthodox church designed by Clegg and Knowles, 1860-61. Principal entrance at west end expressed with Corinthian portico. Failing felt to roof and gutters causing saturation of masonry at wall heads and decay of timber lintels.

Contact: Tim Wilkins 0161 242 1419



© English Heritage

SITE NAME:	Church of St Clement, Hulton Street, Salford
DESIGNATION:	Listed Place of Worship grade II
CONDITION:	Poor
PRIORITY CATEGORY:	B (B)
OWNER TYPE:	Religious organisation
LIST ENTRY NUMBER:	1386139

A brick built large urban church by Paley & Austin dated 1877 in Gothic style, with large five bay nave and north south side aisles. Two bay east chancel with Doulton tiling to reredos. Modern 1980s re-ordering internally. Three phases of repair work have been completed to repair and re-roof entire church. Heritage Lottery Fund Grant for Places of Worship offered in 2013 to rectify dry rot to floors and for repairs to external terracotta tracery.

Contact: Peter Barlow 0161 242 1428



© English Heritage

SITE NAME:	Church of St John the Baptist, Algernon Road, Swinton
DESIGNATION:	Listed Place of Worship grade II
CONDITION:	Poor
PRIORITY CATEGORY:	A (A)
OWNER TYPE:	Religious organisation
LIST ENTRY NUMBER:	1162779

Church of 1876 with transeptal vestry and organ chamber and crossing tower in the Gothic Revival style. Poor rainwater goods are creating excessive overflow with water streaming down the exterior walls. There are visible signs of damp and fracturing at the base of several buttresses. The roof is mostly intact, although vegetation is visible in some parts.

Contact: Peter Barlow 0161 242 1428



© English Heritage

SITE NAME:	Church of St Peter, Chorley Road, Swinton
DESIGNATION:	Listed Place of Worship grade II*
CONDITION:	Poor
PRIORITY CATEGORY:	F (B)
OWNER TYPE:	Religious organisation
LIST ENTRY NUMBER:	1067510

Landmark 1869 GE Street church executed as a single project. Roof is suffering failure of the gutter base, and inefficient water discharge. Ingress of water along both arcades of the north and south aisles. The first of two phases of work to renew the north half of the roof is being part grant aided through the English Heritage and Heritage Lottery Fund Repair Grant for Places of Worship scheme and has been on site during 2014. The church congregation is funding the repair of the aisle roof.

Contact: Peter Barlow 0161 242 1428



© English Heritage

SITE NAME:	Church of St Paul, Walkden, Manchester Road, Swinton
DESIGNATION:	Listed Place of Worship grade II
CONDITION:	Poor
PRIORITY CATEGORY:	A (A)
OWNER TYPE:	Religious organisation
LIST ENTRY NUMBER:	1309389

Church of 1848 with nave, clerestory, aisles and chancel with south west tower, built in the Gothic Revival style. Structural cracking is evident on the north side, with cracking at the base of some buttresses. The ground around the church is saturated, which could contribute to the structural issues and some further investigation is required.

Contact: Peter Barlow 0161 242 1428

PRIORITY CATEGORIES

- A** Immediate risk of further rapid deterioration or loss of fabric: no solution agreed
- B** Immediate risk of further rapid deterioration or loss of fabric; solution agreed but not yet implemented.
- C** Slow decay; no solution agreed.
- D** Slow decay; solution agreed but not yet implemented.
- E** Under repair or in fair to good repair, but no user identified; or under threat of vacancy with no obvious new user (applicable only to buildings capable of beneficial use).
- F** Repair scheme in progress and (where applicable) end use or user identified; functionally redundant buildings with new use agreed but not yet implemented.

NOTE
Last year's priority category is shown in brackets, otherwise 'New entry' is noted.

ABBREVIATIONS

CA	Conservation Area
LB	Listed Building
LPA	Local Planning Authority
NP	National Park
RPG	Registered Park and Garden
SM	Scheduled Monument
UA	Unitary Authority
WHS	World Heritage Site



© English Heritage

SITE NAME:	Church of St Mark, Walkden Road, Swinton
DESIGNATION:	Listed Place of Worship grade I, CA
CONDITION:	Poor
PRIORITY CATEGORY:	A (A)
OWNER TYPE:	Religious organisation
LIST ENTRY NUMBER:	1227895

St Mark's is a grade I listed church built in 1844-6, comprising a nave with clerestory, aisles and west tower, chancel, side chapel, vestry and organ chamber. The high level masonry is showing signs of deterioration, particularly the spire. Structural cracks are visible internally at the rear of the building. Water ingress is evident on the high level windows.

Contact: Peter Barlow 0161 242 1428

SITE NAME:	Cathedral	
DESIGNATION:	Conservation Area, 11 LBs, SM	NEW ENTRY?: No
CONDITION:	Very bad	TREND: Improving significantly
VULNERABILITY:	High	CONTACT: Alison Partington (LPA) 0161 793 3780

SITE NAME:	Cliff, Higher Broughton	
DESIGNATION:	Conservation Area, 11 LBs	NEW ENTRY?: No
CONDITION:	Very bad	TREND: Deteriorating
VULNERABILITY:	High	CONTACT: Alison Partington (LPA) 0161 793 3780

SITE NAME:	Crescent	
DESIGNATION:	Conservation Area, 15 LBs	NEW ENTRY?: No
CONDITION:	Very bad	TREND: No significant change
VULNERABILITY:	Medium	CONTACT: Alison Partington (LPA) 0161 793 3780

SITE NAME:	Irlams o' th' Height	
DESIGNATION:	Conservation Area	NEW ENTRY?: No
CONDITION:	Poor	TREND: No significant change
VULNERABILITY:	High	CONTACT: Alison Partington (LPA) 0161 793 3780

SITE NAME:	St Augustine's, Pendlebury	
DESIGNATION:	Conservation Area, 3 LBs	NEW ENTRY?: No
CONDITION:	Poor	TREND: Deteriorating
VULNERABILITY:	Medium	CONTACT: Alison Partington (LPA) 0161 793 3780

STOCKPORT



© English Heritage

SITE NAME:	Houldsworth Mill Engine House, Houldsworth Street, Reddish, Stockport
DESIGNATION:	Listed Building grade II*, CA
CONDITION:	Poor
OCCUPANCY:	Vacant/not in use
PRIORITY CATEGORY:	C (C)
OWNER TYPE:	Commercial company
LIST ENTRY NUMBER:	1067171

1860s central engine to rear of massive double cotton mill. The mill has been converted to offices and housing. The engine house remains empty and water ingress remains a problem despite some repairs being undertaken. Unfortunately, no use has been identified for the building. Initial discussions are taking place about the use with the Local Authority and owner's representative.

Contact: Kate Kendall 0161 242 1427


PRIORITY CATEGORIES

- A** Immediate risk of further rapid deterioration or loss of fabric: no solution agreed
- B** Immediate risk of further rapid deterioration or loss of fabric: solution agreed but not yet implemented.
- C** Slow decay; no solution agreed.
- D** Slow decay; solution agreed but not yet implemented.
- E** Under repair or in fair to good repair, but no user identified; or under threat of vacancy with no obvious new user (applicable only to buildings capable of beneficial use).
- F** Repair scheme in progress and (where applicable) end use or user identified; functionally redundant buildings with new use agreed but not yet implemented.

NOTE
Last year's priority category is shown in brackets, otherwise 'New entry' is noted.

ABBREVIATIONS


CA	Conservation Area
LB	Listed Building
LPA	Local Planning Authority
NP	National Park
RPG	Registered Park and Garden
SM	Scheduled Monument
UA	Unitary Authority
WHS	World Heritage Site



© English Heritage

SITE NAME:	Woodbank Villa and Entrance Portico, Woodbank Memorial Park	1812-14 Villa in extensive grounds. Designed by Thomas Harrison in a Greek Revival style. The villa and annex are predominantly vacant although guardians are on site. The building remains in poor condition although some remedial works have been carried out to address water ingress. The Stockport Building Preservation Trust is making progress in establishing itself and galvanising local interest in the building.
DESIGNATION:	Listed Building grade II*	
CONDITION:	Very bad	
OCCUPANCY:	Part occupied/part in use	
PRIORITY CATEGORY:	A (A)	
OWNER TYPE:	Local authority	
LIST ENTRY NUMBER:	1162994	


Contact: Kate Kendall 0161 242 1427



© English Heritage

SITE NAME:	Christ Church, Woodford, Wilmslow Road, Cheadle and Bramhall	Flemish bond brick church of 1841 with Jacobean-inspired Victorian interior with intricate woodcarvings and decoration. Well maintained church, but there are structural distortions in the tower and central truss to the nave.
DESIGNATION:	Listed Place of Worship grade II	
CONDITION:	Poor	
PRIORITY CATEGORY:	C (C)	
OWNER TYPE:	Religious organisation	
LIST ENTRY NUMBER:	1241641	


Contact: Peter Barlow 0161 242 1428



© English Heritage

SITE NAME:	Wycliffe Congregational Chapel, Wellington Road North, Heaton Norris	Medium sized, Gothic style chapel, once surrounded by terraced houses, north of Stockport town centre. Designed by architect Edward Walters, and built in 1849 of small coursed stone with ashlar dressings. The nave and side aisle support balconies are carried on a cast iron frame. The church is in poor condition with water coming in through the roof. Work is needed on the gutters and high level stonework. A first repair phase to the north roofs has been completed and a second phase is on site in the summer of 2014.
DESIGNATION:	Listed Place of Worship grade II	
CONDITION:	Very bad	
PRIORITY CATEGORY:	F (F)	
OWNER TYPE:	Religious organisation	
LIST ENTRY NUMBER:	1309408	


Contact: Peter Barlow 0161 242 1428



© English Heritage

SITE NAME:	Church of St Paul, Compstall Brow, Romiley	Church of 1839-40, with chancel added in 1866 and vestry in 1905. Built of tooled ashlar with a slate roof; the chancel is rock-faced snecked stone. Generally in a fair condition, with some damp on the north elevation, possibly where the ground is higher than the floor level. Movement cracking around the window openings, and the stained glass to the majority of the openings has been heavily distorted. Some have already been repaired whereas others are moving towards a point of collapse.
DESIGNATION:	Listed Place of Worship grade II, CA	
CONDITION:	Very bad	
PRIORITY CATEGORY:	A (New entry)	
OWNER TYPE:	Religious organisation	
LIST ENTRY NUMBER:	1242539	

Contact: Peter Barlow 0161 242 1428



© English Heritage

SITE NAME:	St Mary's in the Marketplace, Churchgate, Stockport	St Mary's is a large parish church in a conservation area. The east end chancel is medieval in origin, with much of the rest rebuilt in the C19 in sandstone in a mostly Gothic style. There have been several phases of repair work, concentrating on the urgent masonry repairs to the roof and chancel arch. The church plays a significant role in the centre of the historic part of the town. Heritage Lottery Fund Grant for Places of Worship was offered in June 2013 for the urgent work required to the vestry. Further phases of work required to the side aisle pinnacles.
DESIGNATION:	Listed Place of Worship grade I, CA	
CONDITION:	Very bad	
PRIORITY CATEGORY:	B (B)	
OWNER TYPE:	Religious organisation	
LIST ENTRY NUMBER:	1309701	

Contact: Peter Barlow 0161 242 1428

PRIORITY CATEGORIES

- A** Immediate risk of further rapid deterioration or loss of fabric; no solution agreed
- B** Immediate risk of further rapid deterioration or loss of fabric; solution agreed but not yet implemented.
- C** Slow decay; no solution agreed.
- D** Slow decay; solution agreed but not yet implemented.
- E** Under repair or in fair to good repair, but no user identified; or under threat of vacancy with no obvious new user (applicable only to buildings capable of beneficial use).
- F** Repair scheme in progress and (where applicable) end use or user identified; functionally redundant buildings with new use agreed but not yet implemented.

NOTE
Last year's priority category is shown in brackets, otherwise 'New entry' is noted.

ABBREVIATIONS

- CA** Conservation Area
- LB** Listed Building
- LPA** Local Planning Authority
- NP** National Park
- RPG** Registered Park and Garden
- SM** Scheduled Monument
- UA** Unitary Authority
- WHS** World Heritage Site



© English Heritage

SITE NAME:	Church of St Paul, Heaton Moor Road, Stockport
DESIGNATION:	Listed Place of Worship grade II, CA
CONDITION:	Poor
PRIORITY CATEGORY:	B (B)
OWNER TYPE:	Religious organisation
LIST ENTRY NUMBER:	1067209

Church of 1876-77 by Bird & Whittenbury. East end extended by Oakley in 1896 and tower built in 1900. Hammer-dressed buff coloured sandstone with ashlar dressings and a slate roof. Extensive stonework instability to top of the tower caused by corroded and expanding ferrous fixings. Grant assistance offered in 2013 with work due to commence in 2014.

Contact: Peter Barlow 0161 242 1428



© English Heritage

SITE NAME:	Parish Church of St Peter, St Peters Square, Stockport
DESIGNATION:	Listed Place of Worship grade II, CA
CONDITION:	Very bad
PRIORITY CATEGORY:	A (C)
OWNER TYPE:	Religious organisation
LIST ENTRY NUMBER:	1067159

Parish church dated 1768 in Flemish bond brick with slate roof and bell turret dome with an additional phase built in 1888. The church is suffering due to problems at high level. The bell tower is in need of repair and louvre windows are blocked up. There is some cracking of the stonework at eaves level and at ground floor level, and weathering of keystones. There is vegetation growth at high level. The roof appears sound from the exterior but there are problems inside with water ingress.

Contact: Peter Barlow 0161 242 1428



© English Heritage

SITE NAME:	Parish Church of St Thomas, St Thomas's Place, Stockport
DESIGNATION:	Listed Place of Worship grade I, CA
CONDITION:	Poor
PRIORITY CATEGORY:	A (C)
OWNER TYPE:	Religious organisation
LIST ENTRY NUMBER:	1067160

Significant Commissioners' Church of the 1820s. Church has been the victim of extensive heritage crime. Vegetation growth and pigeon infestation at eaves level, and falling masonry indicate problems with high level stonework. Inside, damp patches indicate water ingress. Repair was carried out on the roof in 1998 and the tower early in 2000s. The upper level windows are currently replaced with corrugated plastic, not in keeping with such an important church. Embedded, rusting iron cramps in the upper course of masonry along the side elevations are resulting in localised destabilisation.

Contact: Peter Barlow 0161 242 1428



© English Heritage

SITE NAME:	St Joseph's Church, Tatton Street, Stockport
DESIGNATION:	Listed Place of Worship grade II, CA
CONDITION:	Poor
PRIORITY CATEGORY:	C (C)
OWNER TYPE:	Religious organisation
LIST ENTRY NUMBER:	1067167

Church of 1861-2 by Matthew Ellison Hadfield of Sheffield; built of hammer-dressed Yorkshire grit stone, Hollington stone dressings and slate roofs. Particularly of concern is evidence of damp and water ingress at high level, and missing hood moulding to high level stonework.

Contact: Peter Barlow 0161 242 1428



© English Heritage

SITE NAME:	Church of St Mark, Redhouse Lane, Romiley
DESIGNATION:	Listed Place of Worship grade II
CONDITION:	Poor
PRIORITY CATEGORY:	C (C)
OWNER TYPE:	Religious organisation
LIST ENTRY NUMBER:	1117378

Large Gothic Revival-inspired stone church with open aspect to all elevations and clearly visible from the main Stockport East Road. High level stonework on the tower is suffering from woody growth; coping stones have been dislodged and the majority of the finials have been lost due to iron cramp damage.

Contact: Peter Barlow 0161 242 1428

PRIORITY CATEGORIES

- A** Immediate risk of further rapid deterioration or loss of fabric; no solution agreed
- B** Immediate risk of further rapid deterioration or loss of fabric; solution agreed but not yet implemented.
- C** Slow decay; no solution agreed.
- D** Slow decay; solution agreed but not yet implemented.
- E** Under repair or in fair to good repair, but no user identified; or under threat of vacancy with no obvious new user (applicable only to buildings capable of beneficial use).
- F** Repair scheme in progress and (where applicable) end use or user identified; functionally redundant buildings with new use agreed but not yet implemented.

NOTE
Last year's priority category is shown in brackets, otherwise 'New entry' is noted.

ABBREVIATIONS

- CA** Conservation Area
- LB** Listed Building
- LPA** Local Planning Authority
- NP** National Park
- RPG** Registered Park and Garden
- SM** Scheduled Monument
- UA** Unitary Authority
- WHS** World Heritage Site

SITE NAME:	Oldknow's Limekilns, Strines Road, Stockport		
DESIGNATION:	Scheduled Monument, part in CA	LIST ENTRY NUMBER:	1001955
CONDITION:	Generally unsatisfactory with major localised problems	TREND:	Declining
PRINCIPAL VULNERABILITY:	Deterioration - in need of management	NEW ENTRY?:	No
OWNER TYPE:	Local authority	CONTACT:	Cathy Tuck 0161 242 1413

SITE NAME:	Hillgate, Stockport Town Centre		
DESIGNATION:	Conservation Area, 6 LBs	NEW ENTRY?:	No
CONDITION:	Very bad	TREND:	No significant change
VULNERABILITY:	Low	CONTACT:	Fiona Albarracin (LPA) 0161 474 4561

TAMESIDE



© English Heritage

SITE NAME:	Hugh Mason House (Former Municipal Baths), Henry Square, Ashton under Lyne	Municipal swimming baths built 1870-1, by Paul and Robinson. Derelict, but purchased by a developer for commercial use. Temporary works undertaken by Local Authority in 1990s and in 2003 by owner. Further discussions taking place about re-use as part of wider regeneration, with proposals to convert into a business start-up and development hub. Potential funding for scheme from the Heritage Lottery Fund and the European Regional Development Fund.
DESIGNATION:	Listed Building grade II*, CA	
CONDITION:	Poor	
OCCUPANCY:	Vacant/not in use	
PRIORITY CATEGORY:	C (E)	
OWNER TYPE:	Commercial company	
LIST ENTRY NUMBER:	1067992	



© English Heritage

SITE NAME:	Old Hall Chapel, Old Hall Street, Dukinfield	Former chapel. Once the domestic chapel of Dukinfield Hall and later a transept of the Congregational Chapel (neither of which is extant). Applications for consolidation and presentation of the chapel as a managed ruin approved by the Local Authority but progress with the scheme stalled due to economic conditions. A friends organisation has been set up working with Heritage Trust for the North West and ownership transfer is being processed. The recent recording exercise (2013) has been funded by English Heritage to prepare for both a secular grant from EH and a Heritage Lottery Fund bid.
DESIGNATION:	Listed Building grade II*	
CONDITION:	Very bad	
OCCUPANCY:	Vacant/not in use	
PRIORITY CATEGORY:	B (B)	
OWNER TYPE:	Commercial company	
LIST ENTRY NUMBER:	1356422	



© English Heritage

SITE NAME:	Hyde Hall, Town Lane, Denton	Late C16 farmhouse with later additions and part of good farm group (outbuildings are grade II listed). The roof covering is failing with water ingress now threatening the interior. Discussions regarding urgent works to the Hall and outbuildings are taking place with Tameside Council but no long-term solution has yet been identified. The building is in urgent need of a temporary cover scaffold to protect it from the elements and to facilitate a proper assessment of the structure's condition.
DESIGNATION:	Listed Building grade II*	
CONDITION:	Very bad	
OCCUPANCY:	Vacant/not in use	
PRIORITY CATEGORY:	A (A)	
OWNER TYPE:	Private	
LIST ENTRY NUMBER:	1318129	



© Tameside Metropolitan Borough Council

SITE NAME:	Apethorn Farmhouse, Apethorn Lane, Hyde	C15 cruck-framed farmhouse and shippon. Planning and listed building consents granted for residential conversion, but difficulties relating to ownership have not been resolved and the scheme has not been implemented.
DESIGNATION:	Listed Building grade II*	
CONDITION:	Poor	
OCCUPANCY:	Vacant/not in use	
PRIORITY CATEGORY:	D (D)	
OWNER TYPE:	Private	
LIST ENTRY NUMBER:	1068079	

PRIORITY CATEGORIES

- A** Immediate risk of further rapid deterioration or loss of fabric; no solution agreed
- B** Immediate risk of further rapid deterioration or loss of fabric; solution agreed but not yet implemented.
- C** Slow decay; no solution agreed.
- D** Slow decay; solution agreed but not yet implemented.
- E** Under repair or in fair to good repair, but no user identified; or under threat of vacancy with no obvious new user (applicable only to buildings capable of beneficial use).
- F** Repair scheme in progress and (where applicable) end use or user identified; functionally redundant buildings with new use agreed but not yet implemented.

NOTE
Last year's priority category is shown in brackets, otherwise 'New entry' is noted.

ABBREVIATIONS

- CA** Conservation Area
- LB** Listed Building
- LPA** Local Planning Authority
- NP** National Park
- RPG** Registered Park and Garden
- SM** Scheduled Monument
- UA** Unitary Authority
- WHS** World Heritage Site



© English Heritage

SITE NAME:	Holy Trinity Church, Dean Street, Ashton-under-Lyne
DESIGNATION:	Listed Place of Worship grade II
CONDITION:	Poor
PRIORITY CATEGORY:	C (New entry)
OWNER TYPE:	Religious organisation
LIST ENTRY NUMBER:	I084305

Anglican church built 1876-8 by Henry and Medland Taylor, for George Heginbottom, patron with late C20 alterations by G Holland, to provide community facilities within the church. Red brick with blue brick banding and patterning, and ashlar sandstone dressings. Coped gables, and patterned Welsh slate roof coverings. Buttressed belfry to west end, above lean-to baptistery and flanking porch. In dual use as church and community centre. Concern about water ingress at eaves level.

Contact: Peter Barlow 0161 242 1428



© English Heritage

SITE NAME:	Church of St John the Evangelist, King's Road, Ashton-under-Lyne
DESIGNATION:	Listed Place of Worship grade II
CONDITION:	Poor
PRIORITY CATEGORY:	C (New entry)
OWNER TYPE:	Religious organisation
LIST ENTRY NUMBER:	I162695

Gothic Revival church of 1847-9 by Shellard for the Church Commissioners with transepts and tower by G Shaw in 1862. Rock-faced stone with slate roof. Nave with aisles and transepts. Almost free-standing south-west tower and a chancel with organ chamber and side chapel. Concern about interlocking coping detail. Poor detailing to the side of the aisle roof and general concerns about high level maintenance.

Contact: Peter Barlow 0161 242 1428



© English Heritage

SITE NAME:	Christ Church, Oldham Road, Ashton-under-Lyne
DESIGNATION:	Listed Place of Worship grade II
CONDITION:	Very bad
PRIORITY CATEGORY:	F (New entry)
OWNER TYPE:	Religious organisation
LIST ENTRY NUMBER:	I162769

Commissioners' Church built 1847 with English bonded brick and slate roof with stone dressings in a Gothic Revival style. Nave with clerestory, aisles and transepts. Chancel flanked by side chapel and vestry. Arch-braced collar tie roof trusses springing from moulded corbels. A first phase of Heritage Lottery Fund grant assisted re-roofing repairs has been completed to the southern roof slopes and a second phase to the northern roof slopes is due to commence with the aid of a Grant for Places of Worship.

Contact: Peter Barlow 0161 242 1428



© English Heritage

SITE NAME:	Church of St Michael and All Angels, Stamford Street, Ashton-under-Lyne
DESIGNATION:	Listed Place of Worship grade I, CA
CONDITION:	Poor
PRIORITY CATEGORY:	F (B)
OWNER TYPE:	Religious organisation
LIST ENTRY NUMBER:	I162800

C19 Gothic rebuilding of church includes substantial C15 elements. Work funded by a Repair Grant for Places of Worship has commenced to stabilise the crocketed pinnacles of the tower and the pierced balustrade which are suffering movement and fracturing.

Contact: Peter Barlow 0161 242 1428



© English Heritage

SITE NAME:	Church of St Mary, Haughton Green Road, Denton
DESIGNATION:	Listed Place of Worship grade II
CONDITION:	Poor
PRIORITY CATEGORY:	C (C)
OWNER TYPE:	Religious organisation
LIST ENTRY NUMBER:	I067968

1874-6 church by JM and H Taylor. Timber-framed with a brick tower and slate roof. Guttering and downpipes need some maintenance, and although there are no visible slipped slates, the roofs have some vegetation growing on them. Church has been the subject of heritage crime.

Contact: Peter Barlow 0161 242 1428

PRIORITY CATEGORIES

- A** Immediate risk of further rapid deterioration or loss of fabric: no solution agreed
- B** Immediate risk of further rapid deterioration or loss of fabric: solution agreed but not yet implemented.
- C** Slow decay; no solution agreed.
- D** Slow decay; solution agreed but not yet implemented.
- E** Under repair or in fair to good repair, but no user identified; or under threat of vacancy with no obvious new user (applicable only to buildings capable of beneficial use).
- F** Repair scheme in progress and (where applicable) end use or user identified; functionally redundant buildings with new use agreed but not yet implemented.

NOTE
Last year's priority category is shown in brackets, otherwise 'New entry' is noted.

ABBREVIATIONS

CA	Conservation Area
LB	Listed Building
LPA	Local Planning Authority
NP	National Park
RPG	Registered Park and Garden
SM	Scheduled Monument
UA	Unitary Authority
WHS	World Heritage Site



© English Heritage

SITE NAME:	Church of St John the Baptist, High Street, Hyde
DESIGNATION:	Listed Place of Worship grade II
CONDITION:	Poor
PRIORITY CATEGORY:	A (New entry)
OWNER TYPE:	Religious organisation
LIST ENTRY NUMBER:	I068083

Church. 1849-50 for the Church Commissioners by EH Shelland, tower 1878. Built of snecked stone with graduated slate roof. Nave, aisles, chancel and west tower. 4-bay aisles and 2-bay chancel. The aisles are roofed separately and each bay has a weathered buttress, a stone plinth and a 2-light window with bar tracery. Signs of water ingress with external and internal signs of damp. Unstable tower parapet and stair turret repairs are needed together with various roof slate repairs.

Contact: Peter Barlow 0161 242 1428



© English Heritage

SITE NAME:	Church of St John the Baptist, Carrhill Road, Mossley
DESIGNATION:	Listed Place of Worship grade II
CONDITION:	Poor
PRIORITY CATEGORY:	D (New entry)
OWNER TYPE:	Religious organisation
LIST ENTRY NUMBER:	I356439

Built 1878 in Early Decorated style by architects Wild and Collins. Stained glass in east window and bells in tower added in the early C20. Stone pulpit and font. Carved oak reredos forms a War Memorial. Small memorial chapel. Rock-faced stone with ashlar dressings and slate roof. The church has recently completed a second phase of work to the south nave roof under the Repair Grants for Places of Worship scheme, following earlier grant-aided works to stabilise the spire and tower. The north side roof and porch remain in a poor condition.

Contact: Mair Hughes 0161 242 1422

SITE NAME:	Ashton Town Centre, Ashton-under-Lyne	
DESIGNATION:	Conservation Area, 17 LBs	NEW ENTRY?: No
CONDITION:	Very bad	TREND: No significant change
VULNERABILITY:	High	CONTACT: Catherine Jones (LPA) 0161 342 3118

SITE NAME:	Stalybridge Town Centre	
DESIGNATION:	Conservation Area, 13 LBs	NEW ENTRY?: No
CONDITION:	Very bad	TREND: Deteriorating
VULNERABILITY:	Medium	CONTACT: Catherine Jones (LPA) 0161 342 3118

TRAFFORD



© English Heritage

SITE NAME:	Church of St Clement, Manor Avenue, Urmston
DESIGNATION:	Listed Place of Worship grade II
CONDITION:	Poor
PRIORITY CATEGORY:	F (New entry)
OWNER TYPE:	Religious organisation
LIST ENTRY NUMBER:	I162878

Substantial suburban Victorian Church by Medland Taylor, dated 1868, with various additions and modifications, including lengthening to the west by Whittenby in 1887 and the tower in 1899. Numerous cyclical repairs needed to overhaul the roofs and continued support by the Heritage Lottery Fund has been offered through the Grants for Places of Worship scheme. Work is due to recommence during 2014.

Contact: Peter Barlow 0161 242 1428

SITE NAME:	Barton-upon-Irwell	
DESIGNATION:	Conservation Area	NEW ENTRY?: No
CONDITION:	Very bad	TREND: Deteriorating significantly
VULNERABILITY:	High	CONTACT: Elisabeth Lewis (LPA) 0161 912 3149

SITE NAME:	Empress, Old Trafford	
DESIGNATION:	Conservation Area	NEW ENTRY?: No
CONDITION:	Very bad	TREND: Deteriorating
VULNERABILITY:	High	CONTACT: Elisabeth Lewis (LPA) 0161 912 3149

PRIORITY CATEGORIES

- A** Immediate risk of further rapid deterioration or loss of fabric; no solution agreed
- B** Immediate risk of further rapid deterioration or loss of fabric; solution agreed but not yet implemented.
- C** Slow decay; no solution agreed.
- D** Slow decay; solution agreed but not yet implemented.
- E** Under repair or in fair to good repair, but no user identified; or under threat of vacancy with no obvious new user (applicable only to buildings capable of beneficial use).
- F** Repair scheme in progress and (where applicable) end use or user identified; functionally redundant buildings with new use agreed but not yet implemented.

NOTE
Last year's priority category is shown in brackets, otherwise 'New entry' is noted.

ABBREVIATIONS

CA	Conservation Area
LB	Listed Building
LPA	Local Planning Authority
NP	National Park
RPG	Registered Park and Garden
SM	Scheduled Monument
UA	Unitary Authority
WHS	World Heritage Site

SITE NAME:	George Street, Altrincham		
DESIGNATION:	Conservation Area, 35 LBs	NEW ENTRY?:	No
CONDITION:	Poor	TREND:	Deteriorating
VULNERABILITY:	Medium	CONTACT:	Elisabeth Lewis (LPA) 0161 912 3149

SITE NAME:	Old Market Place		
DESIGNATION:	Conservation Area	NEW ENTRY?:	No
CONDITION:	Poor	TREND:	Deteriorating
VULNERABILITY:	Medium	CONTACT:	Elisabeth Lewis (LPA) 0161 912 3149

SITE NAME:	Stamford New Road, Altrincham		
DESIGNATION:	Conservation Area	NEW ENTRY?:	No
CONDITION:	Poor	TREND:	Deteriorating
VULNERABILITY:	Medium	CONTACT:	Elisabeth Lewis (LPA) 0161 912 3149

WIGAN



© English Heritage

SITE NAME:	Headgear at Astley Green Colliery, Higher Green Lane, Astley Green, Tyldesley
DESIGNATION:	Scheduled Monument and Listed Building grade II
CONDITION:	Poor
OCCUPANCY:	Occupied/in use
PRIORITY CATEGORY:	C (C)
OWNER TYPE:	Charity (heritage)
LIST ENTRY NUMBER:	1017061 and 1068445

Pit head gear dating from 1912. The site is operated as a museum, but repairing and maintaining the gear requires significant investment. English Heritage has grant-aided a condition survey of the headgear, which will be used as the basis for specifying repairs.

Contact: Tim Wilkins 0161 242 1419



© Wigan Metropolitan Borough Council

SITE NAME:	Haigh Hall, School Lane, Wigan
DESIGNATION:	Listed Building grade II*, CA
CONDITION:	Poor
OCCUPANCY:	Part occupied/part in use
PRIORITY CATEGORY:	C (C)
OWNER TYPE:	Local authority
LIST ENTRY NUMBER:	1228292

House, 1827-40, set within the remains of early C19 gardens and pleasure grounds, now overlaid with late C20 visitor facilities and playgrounds. Ground and first floor used for commercial offices and functions. Top floor is vacant. Following the completion of an options appraisal, a formal procurement exercise is being undertaken to seek expressions of interest from organisations interested in partnering the Council to regenerate the Hall and wider estate.

Contact: Charles Smith 0161 242 1436



© English Heritage

SITE NAME:	Haigh Hall Park Gateway and Lodges, Wigan Lane, Wigan
DESIGNATION:	Listed Building grade II*, CA
CONDITION:	Very bad
OCCUPANCY:	Vacant/not in use
PRIORITY CATEGORY:	C (C)
OWNER TYPE:	Local authority
LIST ENTRY NUMBER:	1384570

Neo-classical gateway with attached lodges of 1840 forming the approach to Haigh Hall from the south west. Slates and lead hips are missing, temporary roof covering provided. Lack of permanent repair and an end use continues to threaten buildings. Following the completion of an options appraisal, a formal procurement exercise is being undertaken to seek expressions of interest from organisations interested in partnering the Council to regenerate the Hall and wider estate.

Contact: Charles Smith 0161 242 1436

PRIORITY CATEGORIES

- A** Immediate risk of further rapid deterioration or loss of fabric: no solution agreed
- B** Immediate risk of further rapid deterioration or loss of fabric; solution agreed but not yet implemented.
- C** Slow decay; no solution agreed.
- D** Slow decay; solution agreed but not yet implemented.
- E** Under repair or in fair to good repair, but no user identified; or under threat of vacancy with no obvious new user (applicable only to buildings capable of beneficial use).
- F** Repair scheme in progress and (where applicable) end use or user identified; functionally redundant buildings with new use agreed but not yet implemented.

NOTE
Last year's priority category is shown in brackets, otherwise 'New entry' is noted.

ABBREVIATIONS

- CA** Conservation Area
- LB** Listed Building
- LPA** Local Planning Authority
- NP** National Park
- RPG** Registered Park and Garden
- SM** Scheduled Monument
- UA** Unitary Authority
- WHS** World Heritage Site



© English Heritage Archive

SITE NAME:	Barn and stable to east of Winstanley Hall and two attached gateways, Pemberton Road, Winstanley
DESIGNATION:	Listed Building grade II*
CONDITION:	Very bad
OCCUPANCY:	Vacant/not in use
PRIORITY CATEGORY:	A (A)
OWNER TYPE:	Commercial company
LIST ENTRY NUMBER:	1228164

C17 barn with stable of 1830s and gates of 1859. Options for reuse are being developed by Save Britain's Heritage with the current owner. English Heritage has offered grant aid towards emergency repairs.

Contact: Charles Smith 0161 242 1436



© Wigan Metropolitan Borough Council

SITE NAME:	Winstanley Hall, Pemberton Road, Winstanley
DESIGNATION:	Listed Building grade II*
CONDITION:	Very bad
OCCUPANCY:	Vacant/not in use
PRIORITY CATEGORY:	A (A)
OWNER TYPE:	Commercial company
LIST ENTRY NUMBER:	1287365

House circa 1573 with extensions and alterations of 1818-19 by Lewis Wyatt. Later extension of 1840s. Extensive dry rot and roof leaks. Some stacks and internal floors have collapsed. Options for reuse are being developed by Save Britain's Heritage with the current owner. Priority is being given to urgent repairs in relation to the adjacent stable complex.

Contact: Charles Smith 0161 242 1436



© Wigan Metropolitan Borough Council

SITE NAME:	Leigh Spinners Mill, Park Lane, Leigh
DESIGNATION:	Listed Building grade II*, CA
CONDITION:	Poor
OCCUPANCY:	Part occupied/part in use
PRIORITY CATEGORY:	D (D)
OWNER TYPE:	Commercial company
LIST ENTRY NUMBER:	1253119

Double cotton mill, 1913 with a 1923 extension, in partial use. Large steam engine in situ. Sections of the roof are in urgent need of repair. English Heritage has undertaken a re-assessment of the building's significance and has commissioned a condition report with the owner to assess repair options and costs. The Greater Manchester Building Preservation Trust has agreed to take on and restore the steam engine and engine house. Grant applications have been submitted to a number of sources.

Contact: Mair Hughes 0161 242 1422



© English Heritage

SITE NAME:	Church of St Elizabeth, Bolton Road, Aspull
DESIGNATION:	Listed Place of Worship grade II
CONDITION:	Poor
PRIORITY CATEGORY:	C (New entry)
OWNER TYPE:	Religious organisation
LIST ENTRY NUMBER:	1068422

St Elizabeth's was built in 1876 to the designs of JM and H Medland Taylor. Recent phases of repair have addressed some major issues with the structure and envelope, but the nave roof and flashings are in poor condition, rain entry is common, and patching is no longer viable.

Contact: Tim Wilkins 0161 242 1419

SITE NAME:	Leigh, Leigh Bridge	NEW ENTRY?:	No
DESIGNATION:	Conservation Area, 3 LBs	TREND:	No significant change
CONDITION:	Poor	CONTACT:	Ian Rowan (LPA) 01942 489251
VULNERABILITY:	High		

SITE NAME:	Tyldesley Town Centre	NEW ENTRY?:	No
DESIGNATION:	Conservation Area, 7 LBs	TREND:	Deteriorating
CONDITION:	Poor	CONTACT:	Ian Rowan (LPA) 01942 489251
VULNERABILITY:	Medium		

PRIORITY CATEGORIES

- A** Immediate risk of further rapid deterioration or loss of fabric; no solution agreed
- B** Immediate risk of further rapid deterioration or loss of fabric; solution agreed but not yet implemented.
- C** Slow decay; no solution agreed.
- D** Slow decay; solution agreed but not yet implemented.
- E** Under repair or in fair to good repair, but no user identified; or under threat of vacancy with no obvious new user (applicable only to buildings capable of beneficial use).
- F** Repair scheme in progress and (where applicable) end use or user identified; functionally redundant buildings with new use agreed but not yet implemented.

NOTE
Last year's priority category is shown in brackets, otherwise 'New entry' is noted.

ABBREVIATIONS

- CA** Conservation Area
- LB** Listed Building
- LPA** Local Planning Authority
- NP** National Park
- RPG** Registered Park and Garden
- SM** Scheduled Monument
- UA** Unitary Authority
- WHS** World Heritage Site

HALTON (UA)



© English Heritage Archive

SITE NAME:	Daresbury Hall, Daresbury Lane, Daresbury
DESIGNATION:	Listed Building grade II*
CONDITION:	Very bad
OCCUPANCY:	Vacant/not in use
PRIORITY CATEGORY:	B (B)
OWNER TYPE:	Private
LIST ENTRY NUMBER:	I330337

Mansion of 1759. Leaking roofs have led to widespread dry rot exacerbated by lead theft. A renewed application for an enabling development scheme for conversion to apartments with housing development within the grounds has recently been approved and is subject to a section 106 agreement.

Contact: Anna Boxer 01904 601961




© English Heritage

SITE NAME:	Church of St Luke, Pit Lane, Farnworth, Widnes
DESIGNATION:	Listed Place of Worship grade II*
CONDITION:	Very bad
PRIORITY CATEGORY:	B (B)
OWNER TYPE:	Religious organisation
LIST ENTRY NUMBER:	I130417

The late C15 transept and side chapel timberwork is under considerable and extensive deathwatch beetle attack. Due to extensive failure of the roof and instability of the parapets, this church will require several phases of repair. Work in 2012, funded by a Repair Grant for Places of Worship, has addressed the problems of the chancel and its now suspended ceiling hangs below a steel roof frame and re-slatted roof. A second phase is expected on site in 2014 to correct identical problems with the transept and side chapel roofs.

Contact: Peter Barlow 0161 242 1428



© English Heritage

SITE NAME:	Church of the Holy Trinity, Trinity Street, Higher Runcorn
DESIGNATION:	Listed Place of Worship grade II
CONDITION:	Poor
PRIORITY CATEGORY:	C (C)
OWNER TYPE:	Religious organisation
LIST ENTRY NUMBER:	I130441

Large Gothic Revival style Commissioners' Church dating from 1838 with a chancel dating from 1867, by local architect J Hartley. The parapet conceals a moderately pitched roof and there are some minor flower carvings as exterior decoration. The tower has pyramid pinnacles and a crenellated parapet. Inside there is a balcony on cast iron columns. Repairs are needed to the roof and to investigate cracking in the north east corner.

Contact: Peter Barlow 0161 242 1428



© English Heritage

SITE NAME:	Church of St Mary, Castle Road, Runcorn
DESIGNATION:	Listed Place of Worship grade II, CA
CONDITION:	Poor
PRIORITY CATEGORY:	C (New entry)
OWNER TYPE:	Religious organisation
LIST ENTRY NUMBER:	I330344

Fine parish church dated 1851 by Sir GG Scott. Constructed in local soft red sandstone with slate roof. Four bay nave with side aisles and lowered chancel. Porched entrances to the north east vestry and south aisle. The sandstone is soft and has been heavily eroded; this in places has resulted in the loss of detail, especially the window hood moulds with their loss of weather protection. The abutment detail of the aisle roofs below the clerestory windows has failed and water ingress is evident.

Contact: Peter Barlow 0161 242 1428



© English Heritage

SITE NAME:	Church of St Mary, Victoria Promenade, West Bank
DESIGNATION:	Listed Place of Worship grade II*, CA
CONDITION:	Poor
PRIORITY CATEGORY:	F (F)
OWNER TYPE:	Religious organisation
LIST ENTRY NUMBER:	I130420

This single phase church built in 1908 by Austin and Paley is a landmark of the lower Mersey. Two phases of roof tile and gutter repair will be needed to secure this church. At present the failed parapet gutters have resulted in widespread wet rot to the associated timbers, including the lower rafters and the wall plates. The internal ceilings have collapsed in places as a consequence of water ingress. A Repair Grant for Places of Worship-assisted project was on site during the summer of 2013 to rectify half of the roof and a subsequent second phase is due to commence.

Contact: Peter Barlow 0161 242 1428

PRIORITY CATEGORIES

- A** Immediate risk of further rapid deterioration or loss of fabric; no solution agreed
- B** Immediate risk of further rapid deterioration or loss of fabric; solution agreed but not yet implemented.
- C** Slow decay; no solution agreed.
- D** Slow decay; solution agreed but not yet implemented.
- E** Under repair or in fair to good repair, but no user identified; or under threat of vacancy with no obvious new user (applicable only to buildings capable of beneficial use).
- F** Repair scheme in progress and (where applicable) end use or user identified; functionally redundant buildings with new use agreed but not yet implemented.

NOTE
Last year's priority category is shown in brackets, otherwise 'New entry' is noted.

ABBREVIATIONS

CA	Conservation Area
LB	Listed Building
LPA	Local Planning Authority
NP	National Park
RPG	Registered Park and Garden
SM	Scheduled Monument
UA	Unitary Authority
WHS	World Heritage Site

SITE NAME:	Augustinian Abbey known as Norton Priory		
DESIGNATION:	Scheduled Monument, 2 LBs	LIST ENTRY NUMBER:	1015603
CONDITION:	Generally unsatisfactory with major localised problems	TREND:	Declining
PRINCIPAL VULNERABILITY:	Scrub/tree growth	NEW ENTRY?:	No
OWNER TYPE:	Local authority	CONTACT:	Cathy Tuck 0161 242 1413

LANCASHIRE

BURNLEY



© English Heritage Archive

SITE NAME: **Extwistle Hall and attached garden wall, Briercliffe**

DESIGNATION: Listed Building grade II*

CONDITION: Very bad

OCCUPANCY: Vacant/not in use

PRIORITY CATEGORY: A (A)

OWNER TYPE: Commercial company

LIST ENTRY NUMBER: 1072655

C16-C17 gentry hall house. Altered and remodelled in later C19. No progress has been made on repairs or refurbishment and the building continues to deteriorate. Following a change in ownership in January 2012, no solution has been agreed.

Contact: Cathy Tuck 0161 242 1413



© Richard E Cruise

SITE NAME: **The Holme, Burnley Road, Cliviger**

DESIGNATION: Listed Building grade II*

CONDITION: Very bad

OCCUPANCY: Vacant/not in use

PRIORITY CATEGORY: A (A)

OWNER TYPE: Private, multiple owners

LIST ENTRY NUMBER: 1362053

One of south Lancashire's few surviving country houses dating from the late C16-early C17, with later alterations. After use as a nursing home ceased, a serious fire in 2003 destroyed the internal structure and roof of the C17 hall range. Following further deterioration, it was acquired by a new owner in June 2013. English Heritage and the Local Authority were liaising with the new owner about urgent works; however, progress stalled over the winter of 2013-14. Stabilisation works have still not been carried out, and unauthorised removals have left the building in a critical condition.

Contact: Cathy Tuck 0161 242 1413



© English Heritage Archive

SITE NAME: **Arched gateway and garden wall attached to south front of Shuttleworth Hall, Hapton**

DESIGNATION: Listed Building grade II*

CONDITION: Poor

OCCUPANCY: N/A

PRIORITY CATEGORY: C (C)

OWNER TYPE: Private

LIST ENTRY NUMBER: 1222599

C17 gate and garden wall. Survey carried out in August 1991 but has continued to deteriorate since then.

Contact: Cathy Tuck 0161 242 1413



© English Heritage Archive

SITE NAME: **Shuttleworth Hall, Hapton**

DESIGNATION: Listed Building grade I

CONDITION: Fair

OCCUPANCY: Part occupied/part in use

PRIORITY CATEGORY: C (C)

OWNER TYPE: Private

LIST ENTRY NUMBER: 1274420

Early to mid C17 manor house. Now two dwellings. Requires a full condition survey and schedule of works which English Heritage will endeavour to negotiate.

Contact: Cathy Tuck 0161 242 1413

PRIORITY CATEGORIES

- A** Immediate risk of further rapid deterioration or loss of fabric: no solution agreed
B Immediate risk of further rapid deterioration or loss of fabric: solution agreed but not yet implemented.
C Slow decay; no solution agreed.

- D** Slow decay; solution agreed but not yet implemented.
E Under repair or in fair to good repair, but no user identified; or under threat of vacancy with no obvious new user (applicable only to buildings capable of beneficial use).

- F** Repair scheme in progress and (where applicable) end use or user identified; functionally redundant buildings with new use agreed but not yet implemented.

NOTE
 Last year's priority category is shown in brackets, otherwise 'New entry' is noted.

ABBREVIATIONS

CA	Conservation Area
LB	Listed Building
LPA	Local Planning Authority
NP	National Park
RPG	Registered Park and Garden
SM	Scheduled Monument
UA	Unitary Authority
WHS	World Heritage Site



© English Heritage Archive

SITE NAME:	Barn on north east side of road opposite Hurstwood Hall, Worsthorne-with-Hurstwood
DESIGNATION:	Listed Building grade II*
CONDITION:	Poor
OCCUPANCY:	Vacant/not in use
PRIORITY CATEGORY:	F (F)
OWNER TYPE:	Private
LIST ENTRY NUMBER:	1072638

Late C16 aisled timber-framed barn. Permissions were secured for conversion to residential use and the repair works are almost complete.

Contact: Cathy Tuck 0161 242 1413

SITE NAME:	Burnley Town Centre	NEW ENTRY?:	No
DESIGNATION:	Conservation Area	TREND:	Deteriorating
CONDITION:	Very bad	CONTACT:	Gareth Fort (LPA) 01282 425011
VULNERABILITY:	Medium		

SITE NAME:	Burnley Wood, Burnley	NEW ENTRY?:	No
DESIGNATION:	Conservation Area	TREND:	Improving
CONDITION:	Very bad	CONTACT:	Gareth Fort (LPA) 01282 425011
VULNERABILITY:	Medium		

SITE NAME:	Canalside, Burnley	NEW ENTRY?:	No
DESIGNATION:	Conservation Area	TREND:	Improving significantly
CONDITION:	Very bad	CONTACT:	Gareth Fort (LPA) 01282 425011
VULNERABILITY:	Low		

SITE NAME:	Padiham, Burnley	NEW ENTRY?:	No
DESIGNATION:	Conservation Area	TREND:	No significant change
CONDITION:	Very bad	CONTACT:	Gareth Fort (LPA) 01282 425011
VULNERABILITY:	Medium		

SITE NAME:	Palatine, Burnley	NEW ENTRY?:	No
DESIGNATION:	Conservation Area	TREND:	Deteriorating significantly
CONDITION:	Poor	CONTACT:	Gareth Fort (LPA) 01282 425011
VULNERABILITY:	Medium		

CHORLEY



© English Heritage Archive

SITE NAME:	Bank Hall, Liverpool Road, Bretherton
DESIGNATION:	Listed Building grade II*
CONDITION:	Very bad
OCCUPANCY:	Vacant/not in use
PRIORITY CATEGORY:	B (D)
OWNER TYPE:	Private
LIST ENTRY NUMBER:	1362113

Country house first built in 1608, and extensively added to between 1832-3. Derelict since 1985. English Heritage funded emergency repairs to stabilise the stair tower in 2002. Permission has been granted for a scheme by the Heritage Trust for the North West for the renovation of the hall for residential use with enabling development for further residential units. Economic conditions have resulted in a funding gap for the scheme, which has not yet started, but it is hoped that work will begin this year. The condition of the hall remains critical.

Contact: Cathy Tuck 0161 242 1413

PRIORITY CATEGORIES

- A** Immediate risk of further rapid deterioration or loss of fabric; no solution agreed
- B** Immediate risk of further rapid deterioration or loss of fabric; solution agreed but not yet implemented.
- C** Slow decay; no solution agreed.
- D** Slow decay; solution agreed but not yet implemented.
- E** Under repair or in fair to good repair, but no user identified; or under threat of vacancy with no obvious new user (applicable only to buildings capable of beneficial use).
- F** Repair scheme in progress and (where applicable) end use or user identified; functionally redundant buildings with new use agreed but not yet implemented.

NOTE
Last year's priority category is shown in brackets, otherwise 'New entry' is noted.

ABBREVIATIONS

CA	Conservation Area
LB	Listed Building
LPA	Local Planning Authority
NP	National Park
RPG	Registered Park and Garden
SM	Scheduled Monument
UA	Unitary Authority
WHS	World Heritage Site



© Chorley Borough Council

SITE NAME:	Lower Burgh Hall, Coppull New Road, Chorley
DESIGNATION:	Listed Building grade II*
CONDITION:	Good
OCCUPANCY:	Part occupied/part in use
PRIORITY CATEGORY:	F (E)
OWNER TYPE:	Private
LIST ENTRY NUMBER:	1072644

Early C17 timber-framed farmhouse, with C19 additions. English Heritage funded a condition survey and structural repairs were completed in 2009. Restoration works to the exterior are complete and works to the interior are continuing.

Contact: Cathy Tuck 0161 242 1413



© Donald Insall Associates

SITE NAME:	Buckshaw Hall, Euxton Lane (off), Euxton
DESIGNATION:	Listed Building grade II*
CONDITION:	Good
OCCUPANCY:	Part occupied/part in use
PRIORITY CATEGORY:	F (E)
OWNER TYPE:	Private
LIST ENTRY NUMBER:	1362139

Timber-framed former manor house dating from early C17 and restored in 1885. Unoccupied since World War II. Building forms part of the former Royal Ordnance site, now being developed for housing. Sold in 2009 to a private individual. Structural repairs are completed and internal works are ongoing.

Contact: Cathy Tuck 0161 242 1413

SITE NAME:	Ingrave Farm moated site, moated site 100m west of Ingrave Farm and connecting channel, Eccleston		
DESIGNATION:	Scheduled Monument	LIST ENTRY NUMBER:	1012502
CONDITION:	Generally unsatisfactory with major localised problems	TREND:	Unknown
PRINCIPAL VULNERABILITY:	Scrub/tree growth	NEW ENTRY?:	No
OWNER TYPE:	Private	CONTACT:	Cathy Tuck 0161 242 1413

SITE NAME:	Bretters Farm moated site and two fishponds, Heath Charnock		
DESIGNATION:	Scheduled Monument	LIST ENTRY NUMBER:	1009350
CONDITION:	Generally satisfactory but with significant localised problems	TREND:	Declining
PRINCIPAL VULNERABILITY:	Deterioration - in need of management	NEW ENTRY?:	No
OWNER TYPE:	Private	CONTACT:	Cathy Tuck 0161 242 1413

FYLDE



© English Heritage

SITE NAME:	Lytham Hall, Ballam Road, Lytham St Annes
DESIGNATION:	Listed Building grade I, RPG grade II
CONDITION:	Fair
OCCUPANCY:	Occupied/in use
PRIORITY CATEGORY:	F (D)
OWNER TYPE:	Charity (heritage)
LIST ENTRY NUMBER:	1219078

Built in 1756 on the site of an earlier C17 manor house and monastic settlement. Acquired by a Trust in 1997 who have undertaken a condition report which highlights the required urgent repair works. Some repairs have been carried out and plans have been drawn up for a multi-use scheme for the hall; these are awaiting implementation.

Contact: Cathy Tuck 0161 242 1413

PRIORITY CATEGORIES

- A** Immediate risk of further rapid deterioration or loss of fabric; no solution agreed
- B** Immediate risk of further rapid deterioration or loss of fabric; solution agreed but not yet implemented.
- C** Slow decay; no solution agreed.
- D** Slow decay; solution agreed but not yet implemented.
- E** Under repair or in fair to good repair, but no user identified; or under threat of vacancy with no obvious new user (applicable only to buildings capable of beneficial use).
- F** Repair scheme in progress and (where applicable) end use or user identified; functionally redundant buildings with new use agreed but not yet implemented.

NOTE
Last year's priority category is shown in brackets, otherwise 'New entry' is noted.

ABBREVIATIONS

- CA** Conservation Area
- LB** Listed Building
- LPA** Local Planning Authority
- NP** National Park
- RPG** Registered Park and Garden
- SM** Scheduled Monument
- UA** Unitary Authority
- WHS** World Heritage Site



© English Heritage

SITE NAME:	Church of St Cuthbert, Church Road, Lytham St Anne's
DESIGNATION:	Listed Place of Worship grade II*
CONDITION:	Very bad
PRIORITY CATEGORY:	F (New entry)
OWNER TYPE:	Religious organisation
LIST ENTRY NUMBER:	1196361

Church in a Perpendicular style, with Flemish bonded red brick, sandstone dressings and slate roof. Main body built in 1834, with later chancel enlargement in 1872 and additional north aisle in 1909. Fine collection of stained glass enhancing a finely executed piece of church architecture. Problems with structural timber issues to the tower and a recent criminal attack to the roofs are placing a great strain on this congregation. Timber repairs in progress at time of visit.

Contact: Peter Barlow 0161 242 1428

HYNDBURN



© English Heritage Archive

SITE NAME:	Parkers Farmhouse, Cow Hill Lane, Rishton
DESIGNATION:	Listed Building grade II*
CONDITION:	Poor
OCCUPANCY:	Vacant/not in use
PRIORITY CATEGORY:	C (C)
OWNER TYPE:	Private
LIST ENTRY NUMBER:	1206115

Farmhouse circa 1600. End bay used for farm storage, but remainder disused. In need of masonry repairs, roof and rainwater disposal maintenance. Despite discussions with the Local Planning Authority there is no progress on temporary or full refurbishment, or on an appropriate use.

Contact: Cathy Tuck 0161 242 1413



© English Heritage

SITE NAME:	Church of St Augustine of Hippo, Bolton Avenue, Accrington
DESIGNATION:	Listed Place of Worship grade II
CONDITION:	Poor
PRIORITY CATEGORY:	C (C)
OWNER TYPE:	Religious organisation
LIST ENTRY NUMBER:	1072745

Arts and Crafts Perpendicular style church built 1908-9. Some stonework and mortar is badly weathered. Internally the church has damp patches caused by leaking concealed gutter. There is also water ingress to the tower following repairs to the weather vane. Rainwater goods on all but the north side of church are damaged or entirely missing.

Contact: Tim Wilkins 0161 242 1419



© English Heritage

SITE NAME:	Church of St James, St James Street, Accrington
DESIGNATION:	Listed Place of Worship grade II
CONDITION:	Poor
PRIORITY CATEGORY:	C (C)
OWNER TYPE:	Religious organisation
LIST ENTRY NUMBER:	1072746

Church of 1763 enlarged in C19 and altered in the early C20. West tower of 1804, with large two storey nave and chancel extended in 1820s with the vestry in the north east corner. North east corner of the chancel has serious problems with water ingress and the building must be regarded as at high risk until this is resolved.

Contact: Tim Wilkins 0161 242 1419

SITE NAME:	Remains of Aspen Colliery, associated beehive coking ovens and canal basin	
DESIGNATION:	Scheduled Monument	LIST ENTRY NUMBER: 1016943
CONDITION:	Generally unsatisfactory with major localised problems	TREND: Declining
PRINCIPAL VULNERABILITY:	Scrub/tree growth	NEW ENTRY?: No
OWNER TYPE:	Local authority	CONTACT: Cathy Tuck 0161 242 1413

SITE NAME:	Accrington Town Centre	
DESIGNATION:	Conservation Area	NEW ENTRY?: No
CONDITION:	Very bad	TREND: Improving
VULNERABILITY:	Low	CONTACT: Bethan Frost (LPA) 01706 238642

PRIORITY CATEGORIES

- A** Immediate risk of further rapid deterioration or loss of fabric: no solution agreed
- B** Immediate risk of further rapid deterioration or loss of fabric: solution agreed but not yet implemented.
- C** Slow decay; no solution agreed.
- D** Slow decay; solution agreed but not yet implemented.
- E** Under repair or in fair to good repair, but no user identified; or under threat of vacancy with no obvious new user (applicable only to buildings capable of beneficial use).
- F** Repair scheme in progress and (where applicable) end use or user identified; functionally redundant buildings with new use agreed but not yet implemented.

NOTE
Last year's priority category is shown in brackets, otherwise 'New entry' is noted.

ABBREVIATIONS

CA	Conservation Area
LB	Listed Building
LPA	Local Planning Authority
NP	National Park
RPG	Registered Park and Garden
SM	Scheduled Monument
UA	Unitary Authority
WHS	World Heritage Site

SITE NAME:	Church Canalside		
DESIGNATION:	Conservation Area	NEW ENTRY?:	No
CONDITION:	Very bad	TREND:	No significant change
VULNERABILITY:	Medium	CONTACT:	Bethan Frost (LPA) 01706 238642

LANCASTER



© Lancaster City Council

SITE NAME:	Queen Victoria Memorial, Dalton Square, Lancaster
DESIGNATION:	Listed Building grade II*, CA
CONDITION:	Poor
OCCUPANCY:	N/A
PRIORITY CATEGORY:	C (C)
OWNER TYPE:	Local authority
LIST ENTRY NUMBER:	1290440

1906 monument to Queen Victoria. Executed by Herbert Hampton, presented by Lord Ashton. Portland stone ashlar with bronze reliefs and statuary. Topped with a statue of Queen Victoria, with side bas-relief panels portraying groups of eminent Victorians. The bronze is corroding (green patina). The stonework suffers from staining and the monument is often subject to graffiti. Some solutions have been proposed by the Local Authority and agreed by English Heritage.

Contact: Cathy Tuck 0161 242 1413



© English Heritage

SITE NAME:	Former Chapel of St Mary in the grounds of Ellel Grange, Ellel
DESIGNATION:	Listed Building grade II*
CONDITION:	Poor
OCCUPANCY:	Vacant/not in use
PRIORITY CATEGORY:	A (A)
OWNER TYPE:	Charity (non-heritage)
LIST ENTRY NUMBER:	1317926

Former chapel built on the Ellel Grange estate in 1873 and designed by W and G Audsley. A striking building in the High Victorian style with ceiling paintings and good quality internal fittings, some of which have been stolen. Building has been vacant for at least 17 years. In 2006-7, Planning Permission and Listed Building Consent were granted for repair and extension. Work has not commenced and permissions have now expired.

Contact: Tim Wilkins 0161 242 1419



© Lancaster City Council

SITE NAME:	Stables west of Over Hall, Ireby
DESIGNATION:	Listed Building grade II*
CONDITION:	Poor
OCCUPANCY:	Part occupied/part in use
PRIORITY CATEGORY:	C (C)
OWNER TYPE:	Private
LIST ENTRY NUMBER:	1071662

Stables built 1690 belonging to Over Hall. Currently used for storage. Large two storey stone block with stone slate roof in very poor condition. Structural roof members and stone slate coverings are deteriorating, permitting water ingress. The Local Authority and English Heritage are in discussions with the owner about bringing the building back into use.

Contact: Cathy Tuck 0161 242 1413



© English Heritage Archive

SITE NAME:	The Winter Gardens, 207-214, Marine Road Central, Morecambe
DESIGNATION:	Listed Building grade II*, CA
CONDITION:	Poor
OCCUPANCY:	Part occupied/part in use
PRIORITY CATEGORY:	C (E)
OWNER TYPE:	Charity (heritage)
LIST ENTRY NUMBER:	1025280

Theatre built in 1896, had fallen into disuse and disrepair. Underwent major repair and refurbishment in 1998 with English Heritage grant support to help weatherproof and stabilise the building. The Friends of the Winter Gardens purchased the Winter Gardens and continue in their efforts to make the theatre suitable for public performances. Discussions with the Trustees, Local Authority and English Heritage are ongoing.

Contact: Cathy Tuck 0161 242 1413

PRIORITY CATEGORIES

- A** Immediate risk of further rapid deterioration or loss of fabric: no solution agreed
- B** Immediate risk of further rapid deterioration or loss of fabric; solution agreed but not yet implemented.
- C** Slow decay; no solution agreed.
- D** Slow decay; solution agreed but not yet implemented.
- E** Under repair or in fair to good repair, but no user identified; or under threat of vacancy with no obvious new user (applicable only to buildings capable of beneficial use).
- F** Repair scheme in progress and (where applicable) end use or user identified; functionally redundant buildings with new use agreed but not yet implemented.

NOTE
Last year's priority category is shown in brackets, otherwise 'New entry' is noted.

ABBREVIATIONS

- CA** Conservation Area
- LB** Listed Building
- LPA** Local Planning Authority
- NP** National Park
- RPG** Registered Park and Garden
- SM** Scheduled Monument
- UA** Unitary Authority
- WHS** World Heritage Site

SITE NAME:	Castle Stede motte and bailey, Hornby, Hornby-with-Farleton		
DESIGNATION:	Scheduled Monument	LIST ENTRY NUMBER:	1017689
CONDITION:	Generally unsatisfactory with major localised problems	TREND:	Declining
PRINCIPAL VULNERABILITY:	Natural erosion - moderate	NEW ENTRY?:	No
OWNER TYPE:	Private	CONTACT:	Richard Newman 0161 242 1402

SITE NAME:	Cockersand Premonstratensian Abbey, Thurnham		
DESIGNATION:	Scheduled Monument, LB grade I	LIST ENTRY NUMBER:	1018919
CONDITION:	Generally unsatisfactory with major localised problems	TREND:	Declining
PRINCIPAL VULNERABILITY:	Coastal erosion	NEW ENTRY?:	No
OWNER TYPE:	Private	CONTACT:	Richard Newman 0161 242 1402

SITE NAME:	Warton Crag small multivallate hillfort, Warton		
DESIGNATION:	Scheduled Monument	LIST ENTRY NUMBER:	1007633
CONDITION:	Generally unsatisfactory with major localised problems	TREND:	Declining
PRINCIPAL VULNERABILITY:	Scrub/tree growth	NEW ENTRY?:	No
OWNER TYPE:	Charity (non-heritage)	CONTACT:	Richard Newman 0161 242 1402



© English Heritage

SITE NAME:	Capernwray Hall, Over Kellet / Borwick	Formal gardens of mid to late C19, a rose garden of 1901 by Thomas Mawson and parkland of early C19. Capernwray Hall (listed grade II*) is owned by a religious organisation. New development immediately to south of the Hall and close to the drive has significantly impacted upon southern approach to the Hall. Additional new build is planned. Parkland to north of Hall largely retains its historic character, with fine views to the Hall.
DESIGNATION:	Registered Park and Garden grade II, 3 LBs	
CONDITION:	Generally satisfactory but with significant localised problems	
VULNERABILITY:	Medium	
TREND:	Declining	
NEW ENTRY?:	No	
OWNER TYPE:	Mixed, multiple owners	
LIST ENTRY NUMBER:	1000945	Contact: Charles Smith 0161 242 1436

PENDLE



© English Heritage

SITE NAME:	Brierfield Methodist Church, Colne Road, Brierfield	Wesleyan Methodist Church built 1861. Imposing west front onto main street topped with prominent pediment. Failing slating and cornice gutters allow water penetration in several locations.
DESIGNATION:	Listed Place of Worship grade II	
CONDITION:	Poor	
PRIORITY CATEGORY:	C (New entry)	
OWNER TYPE:	Religious organisation	
LIST ENTRY NUMBER:	1243086	

SITE NAME:	Brierfield Mills, Brierfield		
DESIGNATION:	Conservation Area, 2 LBs	NEW ENTRY?:	No
CONDITION:	Very bad	TREND:	Improving
VULNERABILITY:	Medium	CONTACT:	Rosemary Lyons (LPA) 01282 661788

PRIORITY CATEGORIES

- A** Immediate risk of further rapid deterioration or loss of fabric: no solution agreed
- B** Immediate risk of further rapid deterioration or loss of fabric; solution agreed but not yet implemented.
- C** Slow decay; no solution agreed.
- D** Slow decay; solution agreed but not yet implemented.
- E** Under repair or in fair to good repair, but no user identified; or under threat of vacancy with no obvious new user (applicable only to buildings capable of beneficial use).
- F** Repair scheme in progress and (where applicable) end use or user identified; functionally redundant buildings with new use agreed but not yet implemented.

NOTE
Last year's priority category is shown in brackets, otherwise 'New entry' is noted.

ABBREVIATIONS

CA	Conservation Area
LB	Listed Building
LPA	Local Planning Authority
NP	National Park
RPG	Registered Park and Garden
SM	Scheduled Monument
UA	Unitary Authority
WHS	World Heritage Site

SITE NAME:	Whitefield, Nelson		
DESIGNATION:	Conservation Area, 5 LBs	NEW ENTRY?:	No
CONDITION:	Very bad	TREND:	Improving
VULNERABILITY:	Low	CONTACT:	Rosemary Lyons (LPA) 01282 661788

PRESTON

© Preston City Council

SITE NAME:	Harris Institute, Avenham Lane, Preston
DESIGNATION:	Listed Building grade II*, CA
CONDITION:	Fair
OCCUPANCY:	Vacant/not in use
PRIORITY CATEGORY:	E (C)
OWNER TYPE:	Private
LIST ENTRY NUMBER:	1207231

Built in 1846-9 as 'Preston Institution for the Diffusion of Useful Knowledge'. Extended in 1883. Sandstone ashlar with slate roof. Sold at auction in December 2009 to a private individual.

Contact: Cathy Tuck 0161 242 1413



© English Heritage

SITE NAME:	Preston 7th Day Adventist Church, Grimshaw Street, Avenham
DESIGNATION:	Listed Place of Worship grade II
CONDITION:	Poor
PRIORITY CATEGORY:	F (B)
OWNER TYPE:	Religious organisation
LIST ENTRY NUMBER:	1292183

Originally a Congregational chapel, built between 1857 and 1859 by Bellamy and Hardy. The major issue facing this building relates to materials used in its original construction: corroding iron cramps are damaging west window mullions. The main roof has spread (this may be historic) and the abutment gutter to the spire has failed. Several phases of work funded through the Repair Grant for Places of Worship scheme have been completed. The latest phase is in progress and is focusing on the spire, high level masonry and west window.

Contact: Tim Wilkins 0161 242 1419



© English Heritage

SITE NAME:	Emmanuel Church, Brook Street, Preston
DESIGNATION:	Listed Place of Worship grade II
CONDITION:	Poor
PRIORITY CATEGORY:	C (New entry)
OWNER TYPE:	Religious organisation
LIST ENTRY NUMBER:	1207246

Suburban church dated 1868 constructed predominantly from red brick with some additional highlight colours and sandstone dressing. Large catslide aisle roof extending five bays; nave pitches in slate with clasped tower to the south west corner. The interior has a hammerbeam roof construction. Inspection reports indicate extensive dry rot with associated roof and rainwater discharge problems.

Contact: Peter Barlow 0161 242 1428



© English Heritage

SITE NAME:	Church of St George the Martyr, Georges Road, Preston
DESIGNATION:	Listed Place of Worship grade II*, CA
CONDITION:	Poor
PRIORITY CATEGORY:	C (New entry)
OWNER TYPE:	Religious organisation
LIST ENTRY NUMBER:	1217949

City centre church, originally dated 1725, enlarged in 1799, and encased in stone in 1843 with the addition of the tower. Chancel added 1848 and interior re-modelled in 1884. Nave has side aisles and transepts with later apsidal chancel. Tower of three stages attached to the west end of the south aisle. Six bay nave with arcades to north and south. Significant issues associated with the 1843 stone encasement of the earlier church, including multiple fracturing of the stone caused by expanding iron cramps.

Contact: Peter Barlow 0161 242 1428

SITE NAME:	Fishergate Hill, Preston		
DESIGNATION:	Conservation Area, 22 LBs, part in RPG grade II*	NEW ENTRY?:	No
CONDITION:	Poor	TREND:	Deteriorating
VULNERABILITY:	Low	CONTACT:	Diane Vaughton (LPA) 01772 906598

PRIORITY CATEGORIES

- A** Immediate risk of further rapid deterioration or loss of fabric; no solution agreed
- B** Immediate risk of further rapid deterioration or loss of fabric; solution agreed but not yet implemented.
- C** Slow decay; no solution agreed.
- D** Slow decay; solution agreed but not yet implemented.
- E** Under repair or in fair to good repair, but no user identified; or under threat of vacancy with no obvious new user (applicable only to buildings capable of beneficial use).
- F** Repair scheme in progress and (where applicable) end use or user identified; functionally redundant buildings with new use agreed but not yet implemented.

NOTE
Last year's priority category is shown in brackets, otherwise 'New entry' is noted.

ABBREVIATIONS

CA	Conservation Area
LB	Listed Building
LPA	Local Planning Authority
NP	National Park
RPG	Registered Park and Garden
SM	Scheduled Monument
UA	Unitary Authority
WHS	World Heritage Site

RIBBLE VALLEY



© English Heritage Archive

SITE NAME:	Whalley Abbey (west range), Whalley	The remains of this medieval Cistercian Monastery are jointly owned by the Church of England and the Roman Catholic Church. The west range survives as a standing building, which is at risk. Emergency repairs to the roof and consolidation work to some of the ruins have been undertaken. No further use for the site has yet been identified.
DESIGNATION:	Scheduled Monument and Listed Buildings - 2 grade I, LB grade II, CA	
CONDITION:	Very bad	
OCCUPANCY:	Vacant/not in use	
PRIORITY CATEGORY:	A (A)	
OWNER TYPE:	Religious organisation	
LIST ENTRY NUMBER:	1008636 and 1164643; 1362365	Contact: Charles Smith 0161 242 1436

SITE NAME:	Bellmanpark lime kilns and part of an associated tramway 180 metres north west of Bellman Farm, Clitheroe		
DESIGNATION:	Scheduled Monument	LIST ENTRY NUMBER:	1021105
CONDITION:	Generally satisfactory but with significant localised problems	TREND:	Declining
PRINCIPAL VULNERABILITY:	Deterioration - in need of management	NEW ENTRY?:	Yes
OWNER TYPE:	Private	CONTACT:	Cathy Tuck 0161 242 1413

SITE NAME:	The Old Lower Hodder Bridge, Great Mitton / Aighton, Bailey and Chaigley		
DESIGNATION:	Scheduled Monument, 2 LBs	LIST ENTRY NUMBER:	1003563
CONDITION:	Extensive significant problems	TREND:	Declining
PRINCIPAL VULNERABILITY:	Natural erosion - extensive	NEW ENTRY?:	No
OWNER TYPE:	Local authority	CONTACT:	Cathy Tuck 0161 242 1413

SITE NAME:	Ashnott lead mine and lime kiln, 90 metres south of Ashnott, Newton		
DESIGNATION:	Scheduled Monument	LIST ENTRY NUMBER:	1016550
CONDITION:	Generally satisfactory but with significant localised problems	TREND:	Declining
PRINCIPAL VULNERABILITY:	Dumping	NEW ENTRY?:	No
OWNER TYPE:	Private	CONTACT:	Cathy Tuck 0161 242 1413

SITE NAME:	Ribchester Roman fort (Bremetennacum), Ribchester		
DESIGNATION:	Scheduled Monument, part in CA	LIST ENTRY NUMBER:	1005110
CONDITION:	Generally satisfactory but with significant localised problems	TREND:	Stable
PRINCIPAL VULNERABILITY:	Development requiring planning permission	NEW ENTRY?:	No
OWNER TYPE:	Private	CONTACT:	Cathy Tuck 0161 242 1413

SITE NAME:	Whalley Cistercian abbey, Whalley		
DESIGNATION:	Scheduled Monument and Listed Buildings - 2 grade I, LB grade II, CA	LIST ENTRY NUMBER:	1008636 and 1164643; 1362365
CONDITION:	Generally unsatisfactory with major localised problems	TREND:	Declining
PRINCIPAL VULNERABILITY:	Deterioration - in need of management	NEW ENTRY?:	No
OWNER TYPE:	Religious organisation	CONTACT:	Charles Smith 0161 242 1436

PRIORITY CATEGORIES

- A** Immediate risk of further rapid deterioration or loss of fabric; no solution agreed
- B** Immediate risk of further rapid deterioration or loss of fabric; solution agreed but not yet implemented.
- C** Slow decay; no solution agreed.
- D** Slow decay; solution agreed but not yet implemented.
- E** Under repair or in fair to good repair, but no user identified; or under threat of vacancy with no obvious new user (applicable only to buildings capable of beneficial use).
- F** Repair scheme in progress and (where applicable) end use or user identified; functionally redundant buildings with new use agreed but not yet implemented.

NOTE
Last year's priority category is shown in brackets, otherwise 'New entry' is noted.

ABBREVIATIONS

CA	Conservation Area
LB	Listed Building
LPA	Local Planning Authority
NP	National Park
RPG	Registered Park and Garden
SM	Scheduled Monument
UA	Unitary Authority
WHS	World Heritage Site

RIBBLE VALLEY / SOUTH RIBBLE / BLACKBURN WITH DARWEN (UA)



© English Heritage

SITE NAME:	Woodfold Park, Pleasington / Samesbury / Mellor
DESIGNATION:	Registered Park and Garden grade II, 7 LBs
CONDITION:	Generally satisfactory but with significant localised problems
VULNERABILITY:	High
TREND:	Declining
NEW ENTRY?:	No
OWNER TYPE:	Private, multiple owners
LIST ENTRY NUMBER:	1001341

Park laid out in the 1790s providing the setting for a country house. The house is now subdivided for multiple ownership and the various estate buildings have been converted as private dwellings. This progressive redevelopment has impacted significantly upon the historic character of this designed landscape. Part of the park is in Blackburn with Darwen and South Ribble.

Contact: Charles Smith 0161 242 1436

ROSSENDALE



© English Heritage

SITE NAME:	Church of St John the Evangelist, Burnley Road, Crawshawbooth, Rawtenstall
DESIGNATION:	Listed Building grade II*
CONDITION:	Very bad
OCCUPANCY:	Vacant/not in use
PRIORITY CATEGORY:	A (A)
OWNER TYPE:	Religious organisation
LIST ENTRY NUMBER:	1163934

Built in 1890-92 by important regional architects Austin and Paley. Large sandstone church building, a significant feature of the local area. Lofty interior with fine original fittings. Has suffered from water ingress, severe dry rot and issues with maintenance. Closed for worship in 2012 and condition continues to deteriorate. A potential purchaser is in discussions with the Local Authority about a new scheme for the building.

Contact: Mair Hughes 0161 242 1422



© English Heritage

SITE NAME:	Grane Mill early C20 weaving mill power unit, Lane Side Road, Haslingden
DESIGNATION:	Scheduled Monument
CONDITION:	Poor
OCCUPANCY:	Part occupied/part in use
PRIORITY CATEGORY:	A (A)
OWNER TYPE:	Private
LIST ENTRY NUMBER:	1020996

Engine house, boiler house and chimney forming part of mill complex opened in 1907 and operated until 1979. The site is now affiliated to the Heritage Trust for the North West. Urgent repairs to the chimney have been completed. A grant-aid application has been submitted for asbestos removal and to enable survey work and urgent repairs to other parts of the complex.

Contact: Mair Hughes 0161 242 1422



© English Heritage

SITE NAME:	Church of St James, Church Street, Haslingden
DESIGNATION:	Listed Place of Worship grade II
CONDITION:	Poor
PRIORITY CATEGORY:	C (C)
OWNER TYPE:	Religious organisation
LIST ENTRY NUMBER:	1361943

Church of 1780, enlarged and tower added in 1872, and later altered in the C19. Watershot coursed sandstone with rusticated quoins and slate roof. At risk because the tower is saturated. Water is also penetrating the south wall of the nave. The interior contains many original and historically interesting fixtures and fittings.

Contact: Mair Hughes 0161 242 1422

PRIORITY CATEGORIES

- A** Immediate risk of further rapid deterioration or loss of fabric: no solution agreed
- B** Immediate risk of further rapid deterioration or loss of fabric; solution agreed but not yet implemented.
- C** Slow decay; no solution agreed.
- D** Slow decay; solution agreed but not yet implemented.
- E** Under repair or in fair to good repair, but no user identified; or under threat of vacancy with no obvious new user (applicable only to buildings capable of beneficial use).
- F** Repair scheme in progress and (where applicable) end use or user identified; functionally redundant buildings with new use agreed but not yet implemented.

NOTE
Last year's priority category is shown in brackets, otherwise 'New entry' is noted.

ABBREVIATIONS

- CA** Conservation Area
- LB** Listed Building
- LPA** Local Planning Authority
- NP** National Park
- RPG** Registered Park and Garden
- SM** Scheduled Monument
- UA** Unitary Authority
- WHS** World Heritage Site



© English Heritage

SITE NAME:	Church of St Thomas, Helmshore Road, Haslingden
DESIGNATION:	Listed Place of Worship grade II
CONDITION:	Poor
PRIORITY CATEGORY:	C (C)
OWNER TYPE:	Religious organisation
LIST ENTRY NUMBER:	1072810

Commissioners' Church of 1850-57 by EH Shellard. Rock-faced sandstone, two span slate roof, Decorated style with reticulated tracery. Concerns over the tower, which is saturated. The wooden flooring is rotten and the interior plaster is wet in places.


Contact: Mair Hughes 0161 242 1422

SITE NAME:	Bacup Town Centre, Rossendale	
DESIGNATION:	Conservation Area, 17 LBs	NEW ENTRY?: No
CONDITION:	Very bad	TREND: Improving significantly
VULNERABILITY:	Low	CONTACT: Bethan Frost (LPA) 01706 238642

SITE NAME:	Fallbarn, Rossendale	
DESIGNATION:	Conservation Area	NEW ENTRY?: No
CONDITION:	Very bad	TREND: Deteriorating
VULNERABILITY:	Low	CONTACT: Bethan Frost (LPA) 01706 238642

SITE NAME:	Rawtenstall Town Centre, Rossendale	
DESIGNATION:	Conservation Area, 19 LBs	NEW ENTRY?: No
CONDITION:	Poor	TREND: Deteriorating
VULNERABILITY:	Low	CONTACT: Bethan Frost (LPA) 01706 238642

WEST LANCASHIRE



© English Heritage Archive

SITE NAME:	Water Tower, Tower Hill, Ormskirk
DESIGNATION:	Listed Building grade II*
CONDITION:	Poor
OCCUPANCY:	Vacant/not in use
PRIORITY CATEGORY:	C (C)
OWNER TYPE:	Commercial company
LIST ENTRY NUMBER:	1197069

Water tower built between 1853-4. An application for Planning Permission and Listed Building Consent for seven apartments was refused on grounds of privacy. The refusal was upheld at appeal.

Contact: Cathy Tuck 0161 242 1413



© English Heritage

SITE NAME:	Scarisbrick Hall, Southport Road, Scarisbrick, Ormskirk
DESIGNATION:	Listed Building grade I, RPG grade II, CA
CONDITION:	Poor
OCCUPANCY:	Occupied/in use
PRIORITY CATEGORY:	F (F)
OWNER TYPE:	Commercial company
LIST ENTRY NUMBER:	1038565

Country house by AWN and EW Pugin, dated 1836-45, of high architectural importance in need of major repair. English Heritage have pledged a major grant towards repair. The owners have undertaken and completed urgent work to the roof of the main hall and further extensive repairs are on going. Permissions are currently being sought to repair the north wing and bring it back into use. English Heritage is also in negotiation with the owners and Local Authority regarding proposed enabling development on the site.

Contact: Cathy Tuck 0161 242 1413






PRIORITY CATEGORIES

- A** Immediate risk of further rapid deterioration or loss of fabric; no solution agreed
- B** Immediate risk of further rapid deterioration or loss of fabric; solution agreed but not yet implemented.
- C** Slow decay; no solution agreed.
- D** Slow decay; solution agreed but not yet implemented.
- E** Under repair or in fair to good repair, but no user identified; or under threat of vacancy with no obvious new user (applicable only to buildings capable of beneficial use).
- F** Repair scheme in progress and (where applicable) end use or user identified; functionally redundant buildings with new use agreed but not yet implemented.

NOTE
Last year's priority category is shown in brackets, otherwise 'New entry' is noted.

ABBREVIATIONS

CA	Conservation Area
LB	Listed Building
LPA	Local Planning Authority
NP	National Park
RPG	Registered Park and Garden
SM	Scheduled Monument
UA	Unitary Authority
WHS	World Heritage Site

	<p>SITE NAME: Barn approximately 100 metres south west of Martin Hall Farm, New Lane, Burscough</p> <p>DESIGNATION: Listed Building grade II*</p> <p>CONDITION: Poor</p> <p>OCCUPANCY: Part occupied/part in use</p> <p>PRIORITY CATEGORY: D (D)</p> <p>OWNER TYPE: Private</p> <p>LIST ENTRY NUMBER: 1196636</p>	<p>Barn, late C16. Planning Permission and Listed Building Consent granted for conversion for residential use, but work has not yet started on site.</p> <p>Contact: Cathy Tuck 0161 242 1413</p>
	<p>SITE NAME: Ruins of Halsall Rectory 230 metres north north east of St Cuthberts Church, Halsall Road, Halsall</p> <p>DESIGNATION: Scheduled Monument, LB grade II, CA</p> <p>CONDITION: Poor</p> <p>OCCUPANCY: N/A</p> <p>PRIORITY CATEGORY: A (A)</p> <p>OWNER TYPE: Religious organisation</p> <p>LIST ENTRY NUMBER: 1007601</p>	<p>Ruins of rectory, C14. Suffering from structural movement, poor pointing and vegetation growth. Progress has been made through a grant aided Management Agreement and the removal of trees which were damaging archaeological remains. Further work is needed to bring the site into good condition.</p> <p>Contact: Cathy Tuck 0161 242 1413</p>
	<p>SITE NAME: Remains of Up Holland Benedictine Priory, Church Street, Up Holland</p> <p>DESIGNATION: Scheduled Monument and Listed Building grade II, 2 LBs, CA</p> <p>CONDITION: Poor</p> <p>OCCUPANCY: N/A</p> <p>PRIORITY CATEGORY: C (C)</p> <p>OWNER TYPE: Private</p> <p>LIST ENTRY NUMBER: 1013649 and 1219780</p>	<p>Remains of priory, C14. The boundary wall between the Conservative Club car park and the Priory House is suffering from crumbling stone, defective pointing and extensive vegetation growth on the Priory House side.</p> <p>Contact: Cathy Tuck 0161 242 1413</p>
	<p>SITE NAME: Old Grammar School, School Lane, Up Holland</p> <p>DESIGNATION: Listed Building grade II*, CA</p> <p>CONDITION: Poor</p> <p>OCCUPANCY: Part occupied/part in use</p> <p>PRIORITY CATEGORY: C (C)</p> <p>OWNER TYPE: Private</p> <p>LIST ENTRY NUMBER: 1220218</p>	<p>School built early C17 and extended in the early C18. In use as workshops in the early C19 and C20. The Local Authority is in discussion with the owner regarding new use but problems occur due to lack of curtilage and poor access.</p> <p>Contact: Cathy Tuck 0161 242 1413</p>
	<p>SITE NAME: Church of St Cuthbert, Halsall Road, Halsall</p> <p>DESIGNATION: Listed Place of Worship grade I, CA</p> <p>CONDITION: Poor</p> <p>PRIORITY CATEGORY: B (New entry)</p> <p>OWNER TYPE: Religious organisation</p> <p>LIST ENTRY NUMBER: 1073159</p>	<p>Sandstone church with C14 nave and chancel and early C15 tower. The spire apex has disintegrated and now has temporary timber support. Roofs and gutters are deteriorating. An application for Heritage Lottery Fund funding to address the spire and west end was made in 2014.</p> <p>Contact: Tim Wilkins 0161 242 1419</p>

PRIORITY CATEGORIES

- A** Immediate risk of further rapid deterioration or loss of fabric: no solution agreed
- B** Immediate risk of further rapid deterioration or loss of fabric: solution agreed but not yet implemented.
- C** Slow decay; no solution agreed.

- D** Slow decay; solution agreed but not yet implemented.
- E** Under repair or in fair to good repair, but no user identified; or under threat of vacancy with no obvious new user (applicable only to buildings capable of beneficial use).

- F** Repair scheme in progress and (where applicable) end use or user identified; functionally redundant buildings with new use agreed but not yet implemented.

NOTE
Last year's priority category is shown in brackets, otherwise 'New entry' is noted.

ABBREVIATIONS


CA	Conservation Area
LB	Listed Building
LPA	Local Planning Authority
NP	National Park
RPG	Registered Park and Garden
SM	Scheduled Monument
UA	Unitary Authority
WHS	World Heritage Site

SITE NAME:	Halsall medieval rectory, Halsall		
DESIGNATION:	Scheduled Monument, LB grade II, CA	LIST ENTRY NUMBER:	1007601
CONDITION:	Extensive significant problems	TREND:	Declining
PRINCIPAL VULNERABILITY:	Animal burrowing - localised/limited	NEW ENTRY?:	No
OWNER TYPE:	Private	CONTACT:	Cathy Tuck 0161 242 1413

SITE NAME:	Rufford moated site, Rufford		
DESIGNATION:	Scheduled Monument, part in CA	LIST ENTRY NUMBER:	1012316
CONDITION:	Generally unsatisfactory with major localised problems	TREND:	Declining
PRINCIPAL VULNERABILITY:	Scrub/tree growth	NEW ENTRY?:	No
OWNER TYPE:	Private	CONTACT:	Cathy Tuck 0161 242 1413

SITE NAME:	Moated site of Scarisbrick Hall, Scarisbrick		
DESIGNATION:	Scheduled Monument, RPG grade II, CA	LIST ENTRY NUMBER:	1011997
CONDITION:	Generally satisfactory but with significant localised problems	TREND:	Declining
PRINCIPAL VULNERABILITY:	Scrub/tree growth	NEW ENTRY?:	No
OWNER TYPE:	Private	CONTACT:	Cathy Tuck 0161 242 1413

SITE NAME:	Up Holland Benedictine priory, Church Street, Up Holland		
DESIGNATION:	Scheduled Monument and Listed Building grade II, 2 LBs, CA	LIST ENTRY NUMBER:	1013649 and 1219780
CONDITION:	Generally unsatisfactory with major localised problems	TREND:	Declining
PRINCIPAL VULNERABILITY:	Scrub/tree growth	NEW ENTRY?:	No
OWNER TYPE:	Private, multiple owners	CONTACT:	Cathy Tuck 0161 242 1413

	SITE NAME:	Scarisbrick Hall, Scarisbrick	A landscape park possibly altered following Humphry Repton's Red Book proposals of 1803, associated with a country house (now in use as a school) extensively remodelled and extended by AWN and EW Pugin in the mid C19. The park is in multiple occupancy and notably the condition of perimeter tree belts is poor. If granted permission, proposed enabling development will impact on the park. English Heritage is currently assisting the owners to formulate a management plan for the historic landscape to preserve the most important parkland features.
	DESIGNATION:	Registered Park and Garden grade II, 7 LBs, 3 SMs, CA	
	CONDITION:	Generally satisfactory but with significant localised problems	
	VULNERABILITY:	Medium	
	TREND:	Stable	
	NEW ENTRY?:	No	
	OWNER TYPE:	Mixed, multiple owners	
LIST ENTRY NUMBER:	1000951	Contact: Cathy Tuck 0161 242 1413	

SITE NAME:	Ormskirk Town Centre		
DESIGNATION:	Conservation Area, 31 LBs	NEW ENTRY?:	Yes
CONDITION:	Poor	TREND:	Deteriorating
VULNERABILITY:	Low	CONTACT:	Ian Bond (LPA) 01695 585167

SITE NAME:	Ruff Lane		
DESIGNATION:	Conservation Area, 8 LBs	NEW ENTRY?:	No
CONDITION:	Poor	TREND:	Deteriorating
VULNERABILITY:	Low	CONTACT:	Ian Bond (LPA) 01695 585167

PRIORITY CATEGORIES

- A** Immediate risk of further rapid deterioration or loss of fabric: no solution agreed
- B** Immediate risk of further rapid deterioration or loss of fabric: solution agreed but not yet implemented.
- C** Slow decay; no solution agreed.
- D** Slow decay; solution agreed but not yet implemented.
- E** Under repair or in fair to good repair, but no user identified; or under threat of vacancy with no obvious new user (applicable only to buildings capable of beneficial use).
- F** Repair scheme in progress and (where applicable) end use or user identified; functionally redundant buildings with new use agreed but not yet implemented.

NOTE
Last year's priority category is shown in brackets, otherwise 'New entry' is noted.

ABBREVIATIONS

CA	Conservation Area
LB	Listed Building
LPA	Local Planning Authority
NP	National Park
RPG	Registered Park and Garden
SM	Scheduled Monument
UA	Unitary Authority
WHS	World Heritage Site

SITE NAME:	Scarbrick Park, Scarbrick		
DESIGNATION:	Conservation Area, 10 LBs, RPG grade II, 3 SMs	NEW ENTRY?:	No
CONDITION:	Very bad	TREND:	Improving
VULNERABILITY:	Low	CONTACT:	Ian Bond (LPA) 01695 585167

WYRE



© English Heritage

SITE NAME:	Marsh Mill, Fleetwood Road North, Thornton-Cleveleys
DESIGNATION:	Listed Building grade II*
CONDITION:	Fair
OCCUPANCY:	Part occupied/part in use
PRIORITY CATEGORY:	C (C)
OWNER TYPE:	Local authority
LIST ENTRY NUMBER:	1073150

Tower windmill, 1794. Tapering brick tower, rendered, on circular plan. Most original internal wooden machinery remains in-situ. Open to the public. Cracked render coating is allowing water ingress affecting external timbers. Damp penetration is affecting interior wall surfaces. Repairs needed to the external walkway and sails. A full building survey is being carried out to prioritise the most urgent works.

Contact: Tim Wilkins 0161 242 1419



© English Heritage

SITE NAME:	Sacred Heart Catholic Church, Heys Street, Thornton Cleveleys, Thornton
DESIGNATION:	Listed Place of Worship grade II
CONDITION:	Poor
PRIORITY CATEGORY:	A (A)
OWNER TYPE:	Religious organisation
LIST ENTRY NUMBER:	1391575

Roman Catholic church designed by Pugin and Pugin, dated 1899. External face of rock-faced coarse-dressed sandstone with ashlar dressing. Elaborate Gothic with mullioned pointed arched window with curvilinear tracery. Suspected inclusion of now corroding iron locating dowels within base of tracery mullions is causing widespread failure.

Contact: Tim Wilkins 0161 242 1419



© English Heritage

SITE NAME:	Church of St Luke, Church Lane, Winmarleigh
DESIGNATION:	Listed Place of Worship grade II
CONDITION:	Poor
PRIORITY CATEGORY:	C (New entry)
OWNER TYPE:	Religious organisation
LIST ENTRY NUMBER:	1072851

Fine rural church by Paley and Austin dated 1876 with fine extensive stencil decoration to the interior, especially of note to the crossing and chancel. Bellcote and boarded spire above the crossing, although repaired, has leaked and damaged the plaster work with the loss of extensive areas of the stencil work. Chapel and organ chamber are under pitched roofs and the adjacent valley gutters are complex. Significant settlement crack to the north east corner of the chancel.

Contact: Peter Barlow 0161 242 1428

MERSEYSIDE

KNOWSLEY

SITE NAME:	Prescot Town Centre, Prescot		
DESIGNATION:	Conservation Area, 18 LBs	NEW ENTRY?:	No
CONDITION:	Very bad	TREND:	Improving
VULNERABILITY:	Medium	CONTACT:	Christine Anders (LPA) 0151 4432397

PRIORITY CATEGORIES

- A** Immediate risk of further rapid deterioration or loss of fabric: no solution agreed
- B** Immediate risk of further rapid deterioration or loss of fabric: solution agreed but not yet implemented.
- C** Slow decay; no solution agreed.
- D** Slow decay; solution agreed but not yet implemented.
- E** Under repair or in fair to good repair, but no user identified; or under threat of vacancy with no obvious new user (applicable only to buildings capable of beneficial use).
- F** Repair scheme in progress and (where applicable) end use or user identified; functionally redundant buildings with new use agreed but not yet implemented.

NOTE
Last year's priority category is shown in brackets, otherwise 'New entry' is noted.

ABBREVIATIONS

- CA** Conservation Area
- LB** Listed Building
- LPA** Local Planning Authority
- NP** National Park
- RPG** Registered Park and Garden
- SM** Scheduled Monument
- UA** Unitary Authority
- WHS** World Heritage Site

LIVERPOOL



© Liverpool City Council

SITE NAME:	Church of St Luke
DESIGNATION:	Listed Building grade II*
CONDITION:	Poor
OCCUPANCY:	N/A
PRIORITY CATEGORY:	C (C)
OWNER TYPE:	Local authority
LIST ENTRY NUMBER:	1280622

Former Anglican Church built 1811-1832 in the Perpendicular Gothic style by John Foster, completed by his son John Foster Junior. Damaged by bombing in May 1941, now largely regarded as a War Memorial but not officially designated as such. A study recommended a cultural venue option but no funding has been identified and discussions about the future of the site are ongoing. The Local Authority has funded a condition survey to identify the most urgent repairs.

Contact: Tim Wilkins 0161 242 1419



© English Heritage

SITE NAME:	Wellington Rooms, Mount Pleasant, Liverpool
DESIGNATION:	Listed Building grade II*
CONDITION:	Very bad
OCCUPANCY:	Vacant/not in use
PRIORITY CATEGORY:	A (A)
OWNER TYPE:	Commercial company
LIST ENTRY NUMBER:	1208360

Built as a private assembly room for the Wellington Club in 1815. Severe dry rot continues to be monitored. An options appraisal has been undertaken and the lease now rests with the Duchy of Lancaster. Emergency works to the roof were grant aided by English Heritage during 2011 and a Heritage Open Day proved very successful, generating interest from a community group which has now established a Community Interest Company although early discussions have stalled.

Contact: Charles Smith 0161 242 1436



© English Heritage

SITE NAME:	Church of St James, St James's Place, Liverpool
DESIGNATION:	Listed Building grade II*
CONDITION:	Fair
OCCUPANCY:	Part occupied/part in use
PRIORITY CATEGORY:	F (F)
OWNER TYPE:	Religious organisation
LIST ENTRY NUMBER:	1209882

Nave and west tower built between 1774-5. Notable for its early use of cast iron columns. Transferred from the Churches Conservation Trust to a newly established parish which is actively working to secure the repair and re-use of the church. Major roof repairs, supported by an English Heritage grant, are complete and discussions are ongoing regarding proposals to adapt the building to provide facilities for the congregation and community uses.

Contact: Tim Wilkins 0161 242 1419



© English Heritage

SITE NAME:	Greenbank Drive Synagogue, Greenbank Drive, Sefton Park
DESIGNATION:	Listed Building grade II*
CONDITION:	Very bad
OCCUPANCY:	Vacant/not in use
PRIORITY CATEGORY:	A (A)
OWNER TYPE:	Religious organisation
LIST ENTRY NUMBER:	1298791

Art Deco style synagogue, built 1936. Vacated by the local congregation. The building is in need of substantial repair and English Heritage has grant aided emergency works and an options appraisal for the site.

Contact: Tim Wilkins 0161 242 1419



© English Heritage

SITE NAME:	All Saints Church, Irvine Street, Liverpool
DESIGNATION:	Listed Place of Worship grade II
CONDITION:	Poor
PRIORITY CATEGORY:	C (New entry)
OWNER TYPE:	Religious organisation
LIST ENTRY NUMBER:	1279600

A brick church built 1812-13 with balconies to three sides. Contains two William Morris windows of 1870s. Suffering from a persistent dry rot problem in floors and balconies. Cementitious pointing is preventing masonry from drying out.

Contact: Tim Wilkins 0161 242 1419

PRIORITY CATEGORIES

- A** Immediate risk of further rapid deterioration or loss of fabric: no solution agreed
- B** Immediate risk of further rapid deterioration or loss of fabric: solution agreed but not yet implemented.
- C** Slow decay; no solution agreed.
- D** Slow decay; solution agreed but not yet implemented.
- E** Under repair or in fair to good repair, but no user identified; or under threat of vacancy with no obvious new user (applicable only to buildings capable of beneficial use).
- F** Repair scheme in progress and (where applicable) end use or user identified; functionally redundant buildings with new use agreed but not yet implemented.

NOTE
Last year's priority category is shown in brackets, otherwise 'New entry' is noted.

ABBREVIATIONS

CA	Conservation Area
LB	Listed Building
LPA	Local Planning Authority
NP	National Park
RPG	Registered Park and Garden
SM	Scheduled Monument
UA	Unitary Authority
WHS	World Heritage Site



© English Heritage

SITE NAME:	St Bride's Church, Percy Street, Liverpool
DESIGNATION:	Listed Place of Worship grade II*
CONDITION:	Poor
PRIORITY CATEGORY:	C (New entry)
OWNER TYPE:	Religious organisation
LIST ENTRY NUMBER:	1365835

Built in 1829-30 in the Greek revival style to the designs of Samuel Rowland. Inadequate roof pitches and rainwater systems have allowed long term water ingress and consequent timber decay.

Contact: Tim Wilkins 0161 242 1419



© English Heritage

SITE NAME:	Welsh Presbyterian Church, Princes Road, Liverpool
DESIGNATION:	Listed Place of Worship grade II
CONDITION:	Very bad
PRIORITY CATEGORY:	A (A)
OWNER TYPE:	Religious organisation
LIST ENTRY NUMBER:	1355050

Nonconformist chapel built 1865-7 by W and G Audsley. It is in High Victorian Gothic style with a very prominent tower and spire. It has sustained fire damage and is currently not in use. There is a partial felt roof but much is open to the elements. The tower and spire are in the best condition.

Contact: Tim Wilkins 0161 242 1419



© English Heritage

SITE NAME:	Holy Trinity Church, Breck Road, Walton Breck
DESIGNATION:	Listed Place of Worship grade II
CONDITION:	Poor
PRIORITY CATEGORY:	C (D)
OWNER TYPE:	Religious organisation
LIST ENTRY NUMBER:	1280619

Landmark spire church which has roof, gutters and downpipes and high level stonework all in a poor state of repair. It has received funds for the conversion of its undercroft for use by social organisations. Grant-aided work has addressed the tower and main roofs, but roofs to the vestries remain in poor condition.

Contact: Tim Wilkins 0161 242 1419



© English Heritage

SITE NAME:	Anfield Cemetery, Anfield
DESIGNATION:	Registered Park and Garden grade II*, 12 LBs
CONDITION:	Generally unsatisfactory with major localised problems
VULNERABILITY:	Medium
TREND:	Declining
NEW ENTRY?:	No
OWNER TYPE:	Local authority
LIST ENTRY NUMBER:	1000993

A municipal cemetery designed by Edward Kemp and laid out in 1856-63. Contains buildings by Lucy & Littler. Of three original chapels, only one (listed grade II and now disused) remains. Two catacombs (also listed grade II) survive, roofless and in very poor condition. Positive steps are being made as the site is now included within the boundary of the Anfield Strategic Regeneration Framework.

Contact: Kate Kendall 0161 242 1427

SITE NAME:	Derwent Square, Liverpool	NEW ENTRY?:	No
DESIGNATION:	Conservation Area	TREND:	Deteriorating
CONDITION:	Poor	CONTACT:	Rob Burns (LPA) 0151 233 5623
VULNERABILITY:	Low		

SITE NAME:	Duke Street, Liverpool	NEW ENTRY?:	No
DESIGNATION:	Conservation Area	TREND:	Deteriorating
CONDITION:	Poor	CONTACT:	Rob Burns (LPA) 0151 233 5623
VULNERABILITY:	Medium		

PRIORITY CATEGORIES

- A** Immediate risk of further rapid deterioration or loss of fabric: no solution agreed
- B** Immediate risk of further rapid deterioration or loss of fabric; solution agreed but not yet implemented.
- C** Slow decay; no solution agreed.
- D** Slow decay; solution agreed but not yet implemented.
- E** Under repair or in fair to good repair, but no user identified; or under threat of vacancy with no obvious new user (applicable only to buildings capable of beneficial use).
- F** Repair scheme in progress and (where applicable) end use or user identified; functionally redundant buildings with new use agreed but not yet implemented.

NOTE
Last year's priority category is shown in brackets, otherwise 'New entry' is noted.

ABBREVIATIONS

- CA** Conservation Area
- LB** Listed Building
- LPA** Local Planning Authority
- NP** National Park
- RPG** Registered Park and Garden
- SM** Scheduled Monument
- UA** Unitary Authority
- WHS** World Heritage Site

SITE NAME:	Hartley's Village, Liverpool		
DESIGNATION:	Conservation Area	NEW ENTRY?:	No
CONDITION:	Very bad	TREND:	No significant change
VULNERABILITY:	Low	CONTACT:	Rob Burns (LPA) 0151 233 5623
SITE NAME:	Newsham Park, Liverpool		
DESIGNATION:	Conservation Area	NEW ENTRY?:	No
CONDITION:	Poor	TREND:	Deteriorating
VULNERABILITY:	Low	CONTACT:	Rob Burns (LPA) 0151 233 5623
SITE NAME:	Ogden Close, Liverpool		
DESIGNATION:	Conservation Area	NEW ENTRY?:	No
CONDITION:	Poor	TREND:	Deteriorating
VULNERABILITY:	Medium	CONTACT:	Rob Burns (LPA) 0151 233 5623
SITE NAME:	Princes Road, Liverpool		
DESIGNATION:	Conservation Area	NEW ENTRY?:	No
CONDITION:	Poor	TREND:	Deteriorating
VULNERABILITY:	Medium	CONTACT:	Rob Burns (LPA) 0151 233 5623
SITE NAME:	Stanley Dock, Liverpool		
DESIGNATION:	Conservation Area	NEW ENTRY?:	No
CONDITION:	Very bad	TREND:	Improving
VULNERABILITY:	Medium	CONTACT:	Rob Burns (LPA) 0151 233 5623

SEFTON

© English Heritage Archive

SITE NAME:	Ince Blundell Old Hall, Park Wall Road, Ince Blundell
DESIGNATION:	Listed Building grade II*, RPG grade II*, CA
CONDITION:	Poor
OCCUPANCY:	Vacant/not in use
PRIORITY CATEGORY:	C (C)
OWNER TYPE:	Religious organisation
LIST ENTRY NUMBER:	1075872

House circa 1590-1620 located approximately 150 metres south west of the new hall. In the C19 used as a malt house. A restoration scheme had been considered, but no further progress made.

Contact: Charles Smith 0161 242 1436

SITE NAME:	Old Hall moated site and fishponds, Sefton		
DESIGNATION:	Scheduled Monument, CA	LIST ENTRY NUMBER:	1013629
CONDITION:	Generally unsatisfactory with major localised problems	TREND:	Declining
PRINCIPAL VULNERABILITY:	Deterioration - in need of management	NEW ENTRY?:	No
OWNER TYPE:	Private, multiple owners	CONTACT:	Cathy Tuck 0161 242 1413
SITE NAME:	Christ Church		
DESIGNATION:	Conservation Area, 10 LBs	NEW ENTRY?:	Yes
CONDITION:	Poor	TREND:	Deteriorating
VULNERABILITY:	Medium	CONTACT:	Daniel Byron (LPA) 0151 934 3584

PRIORITY CATEGORIES

- A** Immediate risk of further rapid deterioration or loss of fabric; no solution agreed
- B** Immediate risk of further rapid deterioration or loss of fabric; solution agreed but not yet implemented.
- C** Slow decay; no solution agreed.
- D** Slow decay; solution agreed but not yet implemented.
- E** Under repair or in fair to good repair, but no user identified; or under threat of vacancy with no obvious new user (applicable only to buildings capable of beneficial use).
- F** Repair scheme in progress and (where applicable) end use or user identified; functionally redundant buildings with new use agreed but not yet implemented.

NOTE
Last year's priority category is shown in brackets, otherwise 'New entry' is noted.

ABBREVIATIONS

CA	Conservation Area
LB	Listed Building
LPA	Local Planning Authority
NP	National Park
RPG	Registered Park and Garden
SM	Scheduled Monument
UA	Unitary Authority
WHS	World Heritage Site

SITE NAME:	Lord Street		
DESIGNATION:	Conservation Area, 62 LBs	NEW ENTRY?:	Yes
CONDITION:	Poor	TREND:	Deteriorating
VULNERABILITY:	Low	CONTACT:	Daniel Byron (LPA) 0151 934 3584
SITE NAME:	North Meols, Southport		
DESIGNATION:	Conservation Area, 17 LBs, RPG grade II	NEW ENTRY?:	Yes
CONDITION:	Poor	TREND:	Deteriorating
VULNERABILITY:	Low	CONTACT:	Daniel Byron (LPA) 0151 934 3584
SITE NAME:	Promenade		
DESIGNATION:	Conservation Area, 26 LBs, RPG grade II	NEW ENTRY?:	Yes
CONDITION:	Very bad	TREND:	Improving
VULNERABILITY:	Medium	CONTACT:	Daniel Byron (LPA) 0151 934 3584
SITE NAME:	Waterloo Park		
DESIGNATION:	Conservation Area, LB grade II	NEW ENTRY?:	Yes
CONDITION:	Poor	TREND:	Deteriorating
VULNERABILITY:	Medium	CONTACT:	Daniel Byron (LPA) 0151 934 3584
SITE NAME:	West Birkdale		
DESIGNATION:	Conservation Area, LB grade II	NEW ENTRY?:	No
CONDITION:	Poor	TREND:	Deteriorating
VULNERABILITY:	Medium	CONTACT:	Daniel Byron (LPA) 0151 934 3584

ST HELENS



© English Heritage

SITE NAME:	Cannington Shaw Bottle Shop, Site of Sherdley Works
DESIGNATION:	Scheduled Monument and Listed Building grade II
CONDITION:	Very bad
OCCUPANCY:	Vacant/not in use
PRIORITY CATEGORY:	B (B)
OWNER TYPE:	Private
LIST ENTRY NUMBER:	1004917 and 1199288

Late C19 tank furnace glass shop, with oval 'chimney' and remains of furnace heating system. Derelict since closure of the works in the late 1980s; it is now badly overgrown, with structural deterioration. The owner has drawn up a management plan for consolidation and is discussing implementation with the Council and English Heritage.

Contact: Kate Kendall 0161 242 1427



© English Heritage

SITE NAME:	Ruins of Chapel of St Thomas of Canterbury, Windlehurst Roman Catholic Cemetery
DESIGNATION:	Scheduled Monument and Listed Building grade II*
CONDITION:	Poor
OCCUPANCY:	N/A
PRIORITY CATEGORY:	D (D)
OWNER TYPE:	Religious organisation
LIST ENTRY NUMBER:	1015604 and 1199094

Ruins of a small chantry chapel founded C15, abolished 1548. Both the chapel and the surrounding graveyard are in ruinous condition. The Guardians plan to revisit funding sources for revised proposals after the joint application to the Heritage Lottery Fund with the Friends of St Helens Cemetery was unfortunately shelved due to resources.

Contact: Kate Kendall 0161 242 1427

PRIORITY CATEGORIES

- A** Immediate risk of further rapid deterioration or loss of fabric: no solution agreed
- B** Immediate risk of further rapid deterioration or loss of fabric; solution agreed but not yet implemented.
- C** Slow decay; no solution agreed.
- D** Slow decay; solution agreed but not yet implemented.
- E** Under repair or in fair to good repair, but no user identified; or under threat of vacancy with no obvious new user (applicable only to buildings capable of beneficial use).
- F** Repair scheme in progress and (where applicable) end use or user identified; functionally redundant buildings with new use agreed but not yet implemented.

NOTE
Last year's priority category is shown in brackets, otherwise 'New entry' is noted.

ABBREVIATIONS

- CA** Conservation Area
- LB** Listed Building
- LPA** Local Planning Authority
- NP** National Park
- RPG** Registered Park and Garden
- SM** Scheduled Monument
- UA** Unitary Authority
- WHS** World Heritage Site



© English Heritage

SITE NAME:	Rainhill Hall Farmhouse, Rainhill
DESIGNATION:	Listed Building grade II*, SM
CONDITION:	Very bad
OCCUPANCY:	Vacant/not in use
PRIORITY CATEGORY:	A (A)
OWNER TYPE:	Private
LIST ENTRY NUMBER:	1253242

The former Great Hall, now derelict, dates to the mid C14 and has a five bay curved and quatrefoil braced roof. Significant parts of the building have collapsed or are roofless and at the point of further collapse. The early C19 south west two storey wing of five bays is one of the roofless sections. All the Hall complex buildings are capable of beneficial use and could be isolated from the main farmyard activities.

Contact: Kate Kendall 0161 242 1427



© English Heritage

SITE NAME:	Church of St Helen, Church Street, St Helens
DESIGNATION:	Listed Place of Worship grade II
CONDITION:	Poor
PRIORITY CATEGORY:	B (F)
OWNER TYPE:	Religious organisation
LIST ENTRY NUMBER:	1199141

Town centre church designed by WD Caroe, built between 1916 and 1926. Constructed from brick with stone dressings and a slate roof. Following the extensive repair of the aisle roofs a second phase of work is due to commence on the failed tower roof and parapet walls with funding assistance from the Heritage Lottery Fund.

Contact: Peter Barlow 0161 242 1428




© English Heritage

SITE NAME:	Church of St Mary, North Road, St Helens
DESIGNATION:	Listed Place of Worship grade II
CONDITION:	Poor
PRIORITY CATEGORY:	C (C)
OWNER TYPE:	Religious organisation
LIST ENTRY NUMBER:	1343271

This church is a local landmark of cathedral-like proportions, designed by CB Powell and built between 1924-30 in Byzantine style, surmounted with dome on octagonal drum. It has an impressive, gabled west entrance, flying buttresses and complicated roof junctions and detailing. Repair work is needed to the roof and also the gutters and downpipes.

Contact: Tim Wilkins 0161 242 1419



© English Heritage

SITE NAME:	Church of Holy Trinity, Traverse Street, St Helens
DESIGNATION:	Listed Place of Worship grade II
CONDITION:	Poor
PRIORITY CATEGORY:	C (New entry)
OWNER TYPE:	Religious organisation
LIST ENTRY NUMBER:	1199308

Church constructed 1857 to design of W and J Hay. Chamfered sanctuary added 1884 by J Gandy. Unusual construction with facings in industrial waste material. Cementitious pointing causing long term damp issues.

Contact: Tim Wilkins 0161 242 1419



© English Heritage

SITE NAME:	Church of All Saints, Ellamsbridge Road, Sutton
DESIGNATION:	Listed Place of Worship grade II
CONDITION:	Poor
PRIORITY CATEGORY:	C (C)
OWNER TYPE:	Religious organisation
LIST ENTRY NUMBER:	1260566

Church built by regional architects Austin and Paley in 1891-3 of red sandstone in Gothic Revival style. Cruciform in plan with a five bay nave and two bay chancel. The intended crossing tower was never built. C20 concrete tile replacement roof has some cracked and displaced tiles. Without intervention it is likely that water will penetrate the building, accelerating deterioration. The building has been a victim of heritage crime. Several windows damaged and some external stonework is heavily corroded.

Contact: Peter Barlow 0161 242 1428

PRIORITY CATEGORIES

- A** Immediate risk of further rapid deterioration or loss of fabric; no solution agreed
- B** Immediate risk of further rapid deterioration or loss of fabric; solution agreed but not yet implemented.
- C** Slow decay; no solution agreed.
- D** Slow decay; solution agreed but not yet implemented.
- E** Under repair or in fair to good repair, but no user identified; or under threat of vacancy with no obvious new user (applicable only to buildings capable of beneficial use).
- F** Repair scheme in progress and (where applicable) end use or user identified; functionally redundant buildings with new use agreed but not yet implemented.

NOTE
Last year's priority category is shown in brackets, otherwise 'New entry' is noted.

ABBREVIATIONS

CA	Conservation Area
LB	Listed Building
LPA	Local Planning Authority
NP	National Park
RPG	Registered Park and Garden
SM	Scheduled Monument
UA	Unitary Authority
WHS	World Heritage Site

SITE NAME:	St Anne's Well, St Helens		
DESIGNATION:	Scheduled Monument	LIST ENTRY NUMBER:	1019449
CONDITION:	Generally unsatisfactory with major localised problems	TREND:	Declining
PRINCIPAL VULNERABILITY:	Arable ploughing	NEW ENTRY?:	No
OWNER TYPE:	Commercial company	CONTACT:	Cathy Tuck 0161 242 1413

SITE NAME:	Ruins of the chapel of St Thomas of Canterbury in the Roman Catholic cemetery in Windlehurst		
DESIGNATION:	Scheduled Monument and Listed Building grade II*	LIST ENTRY NUMBER:	1015604 and 1199094
CONDITION:	Extensive significant problems	TREND:	Declining
PRINCIPAL VULNERABILITY:	Vandalism	NEW ENTRY?:	No
OWNER TYPE:	Religious organisation	CONTACT:	Kate Kendall 0161 242 1427

SITE NAME:	Old Moat House, Medieval Moated House, Bold		
DESIGNATION:	Scheduled Monument	LIST ENTRY NUMBER:	1017582
CONDITION:	Generally unsatisfactory with major localised problems	TREND:	Declining
PRINCIPAL VULNERABILITY:	Vehicle damage/erosion - extensive	NEW ENTRY?:	No
OWNER TYPE:	Private	CONTACT:	Cathy Tuck 0161 242 1413

SITE NAME:	Rainhill Hall Farm moated site and twelve fishponds in The Rough, Blundell's Lane, Rainhill		
DESIGNATION:	Scheduled Monument, LB grade II*	LIST ENTRY NUMBER:	1017860
CONDITION:	Generally satisfactory but with significant localised problems	TREND:	Declining
PRINCIPAL VULNERABILITY:	Scrub/tree growth	NEW ENTRY?:	No
OWNER TYPE:	Private, multiple owners	CONTACT:	Kate Kendall 0161 242 1427

SITE NAME:	George Street, St Helens		
DESIGNATION:	Conservation Area, 2 LBs	NEW ENTRY?:	No
CONDITION:	Poor	TREND:	Deteriorating
VULNERABILITY:	High	CONTACT:	Jonathan Noad (LPA) 01744 676198

SITE NAME:	High Street, St Helens		
DESIGNATION:	Conservation Area, 4 LBs	NEW ENTRY?:	No
CONDITION:	Poor	TREND:	Deteriorating
VULNERABILITY:	Medium	CONTACT:	Jonathan Noad (LPA) 01744 676198

SITE NAME:	Rainford Conservation Area 1, St Helens, Rainford		
DESIGNATION:	Conservation Area, 3 LBs	NEW ENTRY?:	No
CONDITION:	Poor	TREND:	Deteriorating
VULNERABILITY:	High	CONTACT:	Jonathan Noad (LPA) 01744 676198

SITE NAME:	Rainhill Conservation Area 1, Rainhill		
DESIGNATION:	Conservation Area, 5 LBs	NEW ENTRY?:	No
CONDITION:	Poor	TREND:	Deteriorating
VULNERABILITY:	Medium	CONTACT:	Jonathan Noad (LPA) 01744 676198

PRIORITY CATEGORIES

- A** Immediate risk of further rapid deterioration or loss of fabric; no solution agreed
- B** Immediate risk of further rapid deterioration or loss of fabric; solution agreed but not yet implemented.
- C** Slow decay; no solution agreed.
- D** Slow decay; solution agreed but not yet implemented.
- E** Under repair or in fair to good repair, but no user identified; or under threat of vacancy with no obvious new user (applicable only to buildings capable of beneficial use).
- F** Repair scheme in progress and (where applicable) end use or user identified; functionally redundant buildings with new use agreed but not yet implemented.

NOTE
Last year's priority category is shown in brackets, otherwise 'New entry' is noted.

ABBREVIATIONS

CA	Conservation Area
LB	Listed Building
LPA	Local Planning Authority
NP	National Park
RPG	Registered Park and Garden
SM	Scheduled Monument
UA	Unitary Authority
WHS	World Heritage Site

SITE NAME:	Rainhill Conservation Area 2, Rainhill		
DESIGNATION:	Conservation Area	NEW ENTRY?:	No
CONDITION:	Fair	TREND:	Deteriorating
VULNERABILITY:	Medium	CONTACT:	Jonathan Noad (LPA) 01744 676198

SITE NAME:	Rainhill Conservation Area 3, Rainhill		
DESIGNATION:	Conservation Area	NEW ENTRY?:	No
CONDITION:	Fair	TREND:	Deteriorating
VULNERABILITY:	Medium	CONTACT:	Jonathan Noad (LPA) 01744 676198

SITE NAME:	Willow Park		
DESIGNATION:	Conservation Area, 2 LBs, SM	NEW ENTRY?:	No
CONDITION:	Fair	TREND:	Deteriorating
VULNERABILITY:	Medium	CONTACT:	Jonathan Noad (LPA) 01744 676198

WIRRAL



© English Heritage Archive

SITE NAME:	Fort Perch Rock, Marine Promenade, New Brighton, Wallasey
DESIGNATION:	Listed Building grade II*
CONDITION:	Poor
OCCUPANCY:	Part occupied/part in use
PRIORITY CATEGORY:	C (C)
OWNER TYPE:	Private
LIST ENTRY NUMBER:	1258164

Coastal fort 1826-9 with later additions. Built to defend the approach to Liverpool, now used as a museum and in need of general repair. A brief was drafted for a Conservation Management Plan and feasibility study for additional uses and an application for an English Heritage grant encouraged.

Contact: Kate Kendall 0161 242 1427



© English Heritage Archive

SITE NAME:	Storeton Hall, Red Hill Road, Storeton, Bebington
DESIGNATION:	Scheduled Monument and Listed Building grade II*
CONDITION:	Fair
OCCUPANCY:	Part occupied/part in use
PRIORITY CATEGORY:	C (C)
OWNER TYPE:	Private
LIST ENTRY NUMBER:	1004918 and 1075385

C17 house with C14 architectural details (H-plan). North wing and east wall of the Great Hall incorporated into farm buildings. North wing is deteriorating. Emergency work and an archaeological assessment have been carried out. A proposal for enabling development is in preparation.

Contact: Kate Kendall 0161 242 1427



© English Heritage

SITE NAME:	Oxton Road Congregational Church, Woodchurch Road
DESIGNATION:	Listed Place of Worship grade II
CONDITION:	Very bad
PRIORITY CATEGORY:	F (New entry)
OWNER TYPE:	Religious organisation
LIST ENTRY NUMBER:	1291881

Large Victorian suburban church with dominating semi detached north west tower, which had its pinnacles removed in the 1950s. An urgent second phase of work in 2014 is currently focused on the remaining tower masonry with grant assistance from the Heritage Lottery Fund's Grants for Places of Worship scheme.

Contact: Peter Barlow 0161 242 1428

PRIORITY CATEGORIES

- A** Immediate risk of further rapid deterioration or loss of fabric; no solution agreed
- B** Immediate risk of further rapid deterioration or loss of fabric; solution agreed but not yet implemented.
- C** Slow decay; no solution agreed.
- D** Slow decay; solution agreed but not yet implemented.
- E** Under repair or in fair to good repair, but no user identified; or under threat of vacancy with no obvious new user (applicable only to buildings capable of beneficial use).
- F** Repair scheme in progress and (where applicable) end use or user identified; functionally redundant buildings with new use agreed but not yet implemented.

NOTE
Last year's priority category is shown in brackets, otherwise 'New entry' is noted.

ABBREVIATIONS

CA	Conservation Area
LB	Listed Building
LPA	Local Planning Authority
NP	National Park
RPG	Registered Park and Garden
SM	Scheduled Monument
UA	Unitary Authority
WHS	World Heritage Site



© English Heritage

SITE NAME:	Trinity with Palm Grove United Reformed Church, Alton Road, Birkenhead
DESIGNATION:	Listed Place of Worship grade II
CONDITION:	Poor
PRIORITY CATEGORY:	C (New entry)
OWNER TYPE:	Religious organisation
LIST ENTRY NUMBER:	1201621

Presbyterian church by W&J Hay 1865-6. Coursed and square rubble with red and yellow ashlar dressings and Welsh slate roof. Concern about overflowing down pipes and effect of water ingress.

Contact: Tim Wilkins 0161 242 1419



© English Heritage

SITE NAME:	Church of St Peter and St Paul, Atherton Street, New Brighton
DESIGNATION:	Listed Place of Worship grade II
CONDITION:	Poor
PRIORITY CATEGORY:	B (B)
OWNER TYPE:	Religious organisation
LIST ENTRY NUMBER:	1390763

Significant local landmark with large dome to crossing. Cast concrete barrel vaulted shell roof construction to nave, transept and sanctuary. High parapet walls to nave and side aisle roofs. Elevation in brick with single glazed steel windows. Very exposed marine environment. Later cement repointing and failure of the roof membrane has led to significant ingress of water and damage to the interior. Heritage Lottery Fund Grant for Places of Worship offer made in 2013, with work to address the most urgent repairs due to take place in 2014.

Contact: Peter Barlow 0161 242 1428



© English Heritage

SITE NAME:	Church of St James, Victoria Road, New Brighton
DESIGNATION:	Listed Place of Worship grade II
CONDITION:	Very bad
PRIORITY CATEGORY:	A (A)
OWNER TYPE:	Religious organisation
LIST ENTRY NUMBER:	1273545

Sir GG Scott 1854 Gothic Revival church, elaborately painted canted chancel, five bay north and south arcade. Soaring landmark five-stage tower. Complicated integration of iron cramps and dowels, heavily corroded and jacking/fracturing of masonry. Complicated rainwater discharge prone to blockage. Soft external sandstone, excessively weathered to point of failure, with hard cement patches and pointing.

Contact: Peter Barlow 0161 242 1428



© English Heritage

SITE NAME:	Christ Church, Church Drive, Port Sunlight
DESIGNATION:	Listed Place of Worship grade II*, CA
CONDITION:	Poor
PRIORITY CATEGORY:	C (C)
OWNER TYPE:	Religious organisation
LIST ENTRY NUMBER:	1075492

Large early C20 sandstone church, built as part of the Port Sunlight model village under the philanthropy of Lord and Lady Lever. The founders are buried at the church in a small mausoleum attached to the west end. The cast iron rainwater goods are severely corroded. The west side of the north porch is heavily saturated. There are detached rainwater goods on the east side of the north porch.

Contact: Peter Barlow 0161 242 1428



© English Heritage

SITE NAME:	St Paul's Church, Church Crescent, Wallasey
DESIGNATION:	Listed Place of Worship grade II
CONDITION:	Very bad
PRIORITY CATEGORY:	F (B)
OWNER TYPE:	Religious organisation
LIST ENTRY NUMBER:	1393180

Mid C19 Gothic style church, extended in 1859 and 1891, and suffering from extensive iron corrosion, resulting in the loss of the upper spire section in the 1960s. Works under the English Heritage/Heritage Lottery Fund Repair Grant for Places of Worship scheme to structurally stabilise the tower and spire now completed. A subsequent phase of the same grant will be undertaken in 2014 to address the tower abutment gutter, the west end gable parapet walls and the separation of the western balcony stair turret.

Contact: Peter Barlow 0161 242 1428

PRIORITY CATEGORIES

- A** Immediate risk of further rapid deterioration or loss of fabric; no solution agreed
- B** Immediate risk of further rapid deterioration or loss of fabric; solution agreed but not yet implemented.
- C** Slow decay; no solution agreed.
- D** Slow decay; solution agreed but not yet implemented.
- E** Under repair or in fair to good repair, but no user identified; or under threat of vacancy with no obvious new user (applicable only to buildings capable of beneficial use).
- F** Repair scheme in progress and (where applicable) end use or user identified; functionally redundant buildings with new use agreed but not yet implemented.

NOTE
Last year's priority category is shown in brackets, otherwise 'New entry' is noted.

ABBREVIATIONS

CA	Conservation Area
LB	Listed Building
LPA	Local Planning Authority
NP	National Park
RPG	Registered Park and Garden
SM	Scheduled Monument
UA	Unitary Authority
WHS	World Heritage Site

SITE NAME:	Birkenhead Priory		
DESIGNATION:	Scheduled Monument, 3 LBs	LIST ENTRY NUMBER:	1019159
CONDITION:	Generally unsatisfactory with major localised problems	TREND:	Declining
PRINCIPAL VULNERABILITY:	Deterioration - in need of management	NEW ENTRY?:	No
OWNER TYPE:	Local authority	CONTACT:	Peter Barlow 0161 242 1428

SITE NAME:	Bromborough Court House moated site and fishponds		
DESIGNATION:	Scheduled Monument, part in CA	LIST ENTRY NUMBER:	1012503
CONDITION:	Generally satisfactory but with significant localised problems	TREND:	Improving
PRINCIPAL VULNERABILITY:	Vandalism	NEW ENTRY?:	No
OWNER TYPE:	Commercial company	CONTACT:	Kate Kendall 0161 242 1427

SITE NAME:	Moated site 400m north east of New Hall, Wirral		
DESIGNATION:	Scheduled Monument	LIST ENTRY NUMBER:	1017063
CONDITION:	Extensive significant problems	TREND:	Declining
PRINCIPAL VULNERABILITY:	Scrub/tree growth	NEW ENTRY?:	No
OWNER TYPE:	Private	CONTACT:	Kate Kendall 0161 242 1427



© English Heritage

SITE NAME:	Flaybrick Memorial Gardens	A public cemetery opened in 1864 and extended in the late C19 and early C20. The layout was designed by Edward Kemp and the buildings by Lucy & Littler. Edward Kemp is buried within the cemetery. Cemetery chapels now roofless and some walls supported by scaffolding. Boundary walls and lodges generally in poor condition. Landscape management and maintenance under-resourced. There is an active friends group working in partnership with the Local Authority and English Heritage to develop long term solutions.
DESIGNATION:	Registered Park and Garden grade II*, 6 LBs, part in CA	
CONDITION:	Generally satisfactory but with significant localised problems	
VULNERABILITY:	Medium	
TREND:	Declining	
NEW ENTRY?:	No	
OWNER TYPE:	Local authority	
LIST ENTRY NUMBER:	1001564	Contact: Kate Kendall 0161 242 1427



© English Heritage

SITE NAME:	Thornton Manor, Bebington	Park and gardens designed by Thomas Hayton Mawson in collaboration with the industrialist and philanthropist William Hesketh Lever, later first Viscount Leverhulme. This privately owned property, which is used for exclusive events, inherited a large backlog of conservation and repair work both in house and grounds. Gardens around the house well maintained but pergola in advanced state of decay and lake and woodland in poor condition. Planning approval has been granted for a series of marquees for events to generate resources to implement a landscape restoration programme.
DESIGNATION:	Registered Park and Garden grade II*, 5 LBs	
CONDITION:	Generally unsatisfactory with major localised problems	
VULNERABILITY:	High	
TREND:	Declining	
NEW ENTRY?:	No	
OWNER TYPE:	Commercial company	
LIST ENTRY NUMBER:	1001001	Contact: Kate Kendall 0161 242 1427

SITE NAME:	Flaybrick Cemetery, Bidston, Birkenhead		
DESIGNATION:	Conservation Area, 5 LBs, part in RPG grade II*	NEW ENTRY?:	No
CONDITION:	Very bad	TREND:	No significant change
VULNERABILITY:	Low	CONTACT:	Matthew Crook (LPA) 0151 691 8094

PRIORITY CATEGORIES

- A** Immediate risk of further rapid deterioration or loss of fabric; no solution agreed
- B** Immediate risk of further rapid deterioration or loss of fabric; solution agreed but not yet implemented.
- C** Slow decay; no solution agreed.
- D** Slow decay; solution agreed but not yet implemented.
- E** Under repair or in fair to good repair, but no user identified; or under threat of vacancy with no obvious new user (applicable only to buildings capable of beneficial use).
- F** Repair scheme in progress and (where applicable) end use or user identified; functionally redundant buildings with new use agreed but not yet implemented.

NOTE
Last year's priority category is shown in brackets, otherwise 'New entry' is noted.

ABBREVIATIONS

CA	Conservation Area
LB	Listed Building
LPA	Local Planning Authority
NP	National Park
RPG	Registered Park and Garden
SM	Scheduled Monument
UA	Unitary Authority
WHS	World Heritage Site

SITE NAME:	Hamilton Square, Birkenhead		
DESIGNATION:	Conservation Area, 42 LBs	NEW ENTRY?:	No
CONDITION:	Very bad	TREND:	Deteriorating
VULNERABILITY:	High	CONTACT:	Matthew Crook (LPA) 0151 691 8094

WARRINGTON (UA)



© English Heritage Archive

SITE NAME:	Bank Quay transporter bridge
DESIGNATION:	Scheduled Monument and Listed Building grade II*
CONDITION:	Poor
OCCUPANCY:	N/A
PRIORITY CATEGORY:	C (C)
OWNER TYPE:	Local authority
LIST ENTRY NUMBER:	1006768 and 1139433

Transporter bridge c1904 with deteriorating ironwork. Not easily accessible. There are problems with funding the necessary maintenance programme. No longer usable, but gondola intact. Discussions are ongoing with Warrington Council about joint funding for a management plan and options appraisal. The Council is investigating funding sources.

Contact: Kate Kendall 0161 242 1427



© English Heritage

SITE NAME:	Gatehouse to Bradlegh Old Hall, Bradley Lane, Burtonwood and Westbrook
DESIGNATION:	Listed Building grade II*, SM
CONDITION:	Poor
OCCUPANCY:	N/A
PRIORITY CATEGORY:	B (A)
OWNER TYPE:	Private
LIST ENTRY NUMBER:	1278505

Gatehouse c1460. Heavily weathered sandstone, which is in need of repair. The site has recently changed ownership and the hall (grade II) has been repaired. A large tree has been removed but works to address the condition of the stonework are still required. Discussion with owner to undertake repairs on a phased basis.

Contact: Kate Kendall 0161 242 1427



SITE NAME:	Hurst Hall North Barn, Hurst Lane, Glazebury, Culcheth and Glazebury
DESIGNATION:	Listed Building grade II*
CONDITION:	Poor
OCCUPANCY:	Part occupied/part in use
PRIORITY CATEGORY:	C (C)
OWNER TYPE:	Private
LIST ENTRY NUMBER:	1139388

Part of a late C15 hall but now a barn. Exposed pair of posts with arch braces but mainly clad in thin early red bricks with stone slate roof. The building has missing ridge tiles and guttering. Maintenance has been lacking for many years.

Contact: Tim Wilkins 0161 242 1419



© English Heritage

SITE NAME:	Church of St Thomas, London Road, Stockton Heath, Stockton Heath
DESIGNATION:	Listed Place of Worship grade II, CA
CONDITION:	Poor
PRIORITY CATEGORY:	C (New entry)
OWNER TYPE:	Religious organisation
LIST ENTRY NUMBER:	1135939

Constructed in 1868 to the designs of EG Paley. North side roof slating deteriorating. Tower masonry in poor condition, exacerbated by cementitious pointing. Cementitious plastic repairs becoming detached.

Contact: Tim Wilkins 0161 242 1419

PRIORITY CATEGORIES

- A** Immediate risk of further rapid deterioration or loss of fabric: no solution agreed
- B** Immediate risk of further rapid deterioration or loss of fabric: solution agreed but not yet implemented.
- C** Slow decay; no solution agreed.
- D** Slow decay; solution agreed but not yet implemented.
- E** Under repair or in fair to good repair, but no user identified; or under threat of vacancy with no obvious new user (applicable only to buildings capable of beneficial use).
- F** Repair scheme in progress and (where applicable) end use or user identified; functionally redundant buildings with new use agreed but not yet implemented.

NOTE
Last year's priority category is shown in brackets, otherwise 'New entry' is noted.

ABBREVIATIONS

- CA** Conservation Area
- LB** Listed Building
- LPA** Local Planning Authority
- NP** National Park
- RPG** Registered Park and Garden
- SM** Scheduled Monument
- UA** Unitary Authority
- WHS** World Heritage Site

SITE NAME:	Bradlegh Old Hall moated site and fishpond, Burtonwood and Westbrook		
DESIGNATION:	Scheduled Monument, 2 LBs	LIST ENTRY NUMBER:	1011885
CONDITION:	Generally unsatisfactory with major localised problems	TREND:	Stable
PRINCIPAL VULNERABILITY:	Drainage/dewatering	NEW ENTRY?:	No
OWNER TYPE:	Private	CONTACT:	Kate Kendall 0161 242 1427
SITE NAME:	Bowl barrow west of Highfield Lane, Winwick		
DESIGNATION:	Scheduled Monument	LIST ENTRY NUMBER:	1011124
CONDITION:	Extensive significant problems	TREND:	Declining
PRINCIPAL VULNERABILITY:	Arable ploughing	NEW ENTRY?:	No
OWNER TYPE:	Private	CONTACT:	Kate Kendall 0161 242 1427
SITE NAME:	Bewsey Street, Bewsey		
DESIGNATION:	Conservation Area, 8 LBs	NEW ENTRY?:	No
CONDITION:	Fair	TREND:	Deteriorating
VULNERABILITY:	High	CONTACT:	Daniel Hartley (LPA) 01925 442809
SITE NAME:	Bridge Street, Warrington Town Centre		
DESIGNATION:	Conservation Area, 21 LBs	NEW ENTRY?:	No
CONDITION:	Very bad	TREND:	Deteriorating significantly
VULNERABILITY:	High	CONTACT:	Daniel Hartley (LPA) 01925 442809
SITE NAME:	Church Street, Warrington Town Centre		
DESIGNATION:	Conservation Area, 13 LBs	NEW ENTRY?:	No
CONDITION:	Very bad	TREND:	No significant change
VULNERABILITY:	High	CONTACT:	Daniel Hartley (LPA) 01925 442809
SITE NAME:	Town Hall, Warrington Town Centre		
DESIGNATION:	Conservation Area, 12 LBs	NEW ENTRY?:	No
CONDITION:	Poor	TREND:	Deteriorating significantly
VULNERABILITY:	High	CONTACT:	Daniel Hartley (LPA) 01925 442809

PRIORITY CATEGORIES

- A** Immediate risk of further rapid deterioration or loss of fabric: no solution agreed
- B** Immediate risk of further rapid deterioration or loss of fabric: solution agreed but not yet implemented.
- C** Slow decay; no solution agreed.
- D** Slow decay; solution agreed but not yet implemented.
- E** Under repair or in fair to good repair, but no user identified; or under threat of vacancy with no obvious new user (applicable only to buildings capable of beneficial use).
- F** Repair scheme in progress and (where applicable) end use or user identified; functionally redundant buildings with new use agreed but not yet implemented.

NOTE
Last year's priority category is shown in brackets, otherwise 'New entry' is noted.

ABBREVIATIONS

CA	Conservation Area
LB	Listed Building
LPA	Local Planning Authority
NP	National Park
RPG	Registered Park and Garden
SM	Scheduled Monument
UA	Unitary Authority
WHS	World Heritage Site



ENGLISH HERITAGE

This document is one in a series of publications produced as part of English Heritage's national Heritage at Risk programme. More information about Heritage at Risk and other titles in the series can be found at www.english-heritage.org.uk/risk

HERITAGE AT RISK

Published October 2014 by English Heritage
1 Waterhouse Square, 138-142 Holborn,
London EC1N 2ST

© Copyright English Heritage 2014